ALABAMA CRIMINAL JUSTICE INFORMATION CENTER

1983 CRIME IN ALABAMA

STATE OF ALABAMA
CRIMINAL JUSTICE INFORMATION CENTER
LARRY WRIGHT, DIRECTOR

DEDICATION

This report is dedicated to Alabama's law enforcement officers who protect and defend the citizens of this State.

In particular. we would like to honor the memory of Alabama's peace officers who lost their lives in the line of duty in 1983.

January - Deputy Nathaniel Conner, of the Marengo County Sheriff's office, was shot and killed while attempting to arrest a suspect.

July - Sgt. Rex W. Winchester, with the Irondale police department, was shot and killed while on a domestic disturbance call.

TABLE OF CONTENTS

LETTER FROM THE DIRECTOR

DEDICATION

PREFACE i

INTRODUCTION 1

CRIME AND ARREST DATA 3

DEFINITION OF TERMS 6

TOTAL INDEX CRIME 14

PROPERTY CRIME. 22

VIOLENT CRIME 28

HOMICIDE 32

RAPE 37

ROBBERY 42

ASSAULT 46

BURGLARY 50

LARCENY 54

MOTOR VEHICLE THEFT 58

ARSON 62

CITY DATA 66

COUNTY DATA 96

METROPOLITAN STATISTICAL AREAS 106

PART II ARREST DATA 117

LAW ENFORCEMENT EMPLOYEE DATA 122

LAW ENFORCEMENT OFFICERS KILLED OR ASSAULTED 131

APPENDIX A (Crime by County Report) 135
APPENDIX B (Summary of Offenses with Rates) 147

· PREFACE ·

The 1983 Crime in Alabama report is intended to inform law enforcement officials and private citizens of criminal and law enforcement activity in Alabama. Since the UCR offense and arrest data are the basis of this report, it must be noted that other factors affecting crime are not measured by UCR, i.e., age, sex, and race of the population, economic conditions of the area, transient population, culture, education, climate, attitudes of the victims toward crime and police, and crime reporting practices of the citizens. Therefore, it is difficult to draw conclusions or make valid comparisons between various jurisdictions by using only the crime and arrest data in this book. The data in this book are used for analyzing crime problems inherent in the criminal justice system and as a foundation for planning and budgeting.

Geographic areas covered in this report include the State of Alabama, Standard Metropolitan Statistical Areas (SMSA's), county and city strata. A 1983 Crime by County report is contained in Appendix A.

We would like to extend our appreciation to law enforcement agencies--sheriff's departments, municipal police departments, and campus police--for their cooperation in the UCR program.

·INTRODUCTION·

In October of 1975, Act 872 passed both houses of the Alabama Legislature creating and establishing the Alabama Criminal Justice Information Center (ACJIC) which is commissioned to collect, store, retrieve, analyze, and disseminate criminal justice data. Inherent in ACJIC is a "uniform crime reporting system for the periodic collection and analysis of crimes reported to any and all criminal justice agencies within the state." (Act 872, Section 9, 1975)

With the passage of this bill, mandatory reporting was required of law enforcement agencies in Alabama. Prior to 1976, law enforcement agencies participated in the FBI's Uniform Crime Reporting Program (UCR) on a voluntary basis. Since mandatory submission, there has been a 185% increase in UCR reporting.

Alabama's UCR program functions in accordance with FBI standards of operation, i.e., a uniform data collection device and quality control procedures which provide viable crime statistics and an accurate indication of crime and crime trends.

ACJIC has implemented an incident-based reporting system as an alternative to UCR. The Incident-Based Reporting System (IBR) provides a self-contained internal recordkeeping system for the agency as well as data for ACJIC to generate UCR.

IBR is a voluntary system with 70% of Alabama's agencies participating. Law enforcement agencies have the option of utilizing IBR rather than UCR summary since comparable data elements can be obtained from IBR forms. All the information received by the investigating officer is recorded on the IBR forms and a copy is sent to ACJIC. This information is more detailed in nature than requisites for UCR. This wealth of information provides great potential for better services, analyses, and resource studies by both the individual agency's crime analysis units and ACJIC.

Alabama's law enforcement agencies are supplied with monthly reporting forms, either UCR summaries or IBR forms. ACJIC's Technical Assistance field staff is made available to the reporting agencies to help answer any questions which may arise regarding forms, crime classifications, and clearance data. The Technical Assistants are also responsible for training law enforcement personnel and maintaining the quality of information for output to the criminal justice system.

When the UCR summaries or incident reports are returned to ACJIC, they are reviewed for accuracy by the quality control section of UCR. Then, the Alabama UCR program furnishes the contributing agencies and the FBI with monthly data for their verifications and review process.

·CRIME AND ARREST DATA·

Valid crime data can provide a solid foundation for statistical analyses, management-oriented analyses and crime breakdowns. These analyses can then aid local police departments in laying out patrol districts, assigning patrol units, and designating community education programs.

Data used in this report are provided by the Uniform Crime Reporting section (UCR) of the Alabama Criminal Justice Information Center (ACJIC). ACJIC's UCR section is the depository for reported offenses and has the responsibility of collecting and disseminating crime data.

In 1983, approximately 300 agencies reported known offenses to Alabama's UCR; 70% of Alabama's law enforcement agencies submitted Incident Reports and 30% returned UCR Summaries.

Through a mandate of Congress, Arson is counted as a Part I Offense. So as not to distort crime trends in Total and Property Crime indices, Arson totals will <u>not</u> be included in these sections but will be included in a separate section following property crimes.

Crime data are obtained from the Part I Index of Offenses submitted by law enforcement agencies to Alabama's UCR program. These Part I Offenses are divided into Violent Crime and Property Crimes.

Violent Crimes include Homicide, Rape, Robbery, and Assault. These crimes are considered violent inasmuch as they are offenses perpetrated against a person(s) with a high risk or injury or death to the victim(s).

Property Crimes are comprised of Burglary, Larceny, Motor Vehicle Theft, and Arson*. Property or Non-Violent Crimes lack the aspect of force and/or bodily harm to the victim(s).

Clearance and arrest data are also reported to Alabama's UCR. A crime is considered cleared, either by arrest or by exceptional means, when enough evidence is found to charge a suspect and take him into custody. It is conceivable that one arrest could clear several offenses or that several arrests could clear one offense. The clearance rate is achieved by taking the number of clearances over the number of crimes reported,

$$\frac{\text{CLEARANCES}}{\text{REPORTED CRIME}} = \text{CLEARANCE RATE}$$

This report is a composite picture of crime and law enforcement activity in Alabama for 1983. It provides a breakdown for the State, the State's eight Standard Metropolitan Statistical Areas (SMSA's) and localities participating in the UCR program.

---

*A separate section on Arson will be included in this report.

The report concentrates on the Index Crime of the FBI's Part I Offenses and offers tabular and narrative formats for comparisons, trends, rates, and percent changes.

·DEFINITION OF TERMS·

Adult - the UCR system defines adults as 18 years of age and over.

Arrest - a measure of law enforcement activity by which an individual is detained in legal custody.

Arson - willful or malicious burning with or without intent to defraud, includes attempts. (Through a Congressional mandate, 1979 was the first year arson was counted as a Part I Offense.) Arson is divided into the following categories:

Structural

Single occupancy residential - houses, townhouses, duplexes, etc.

Other residential - apartments, tenements, hotels, motels, dormitories, boarding houses, etc.

Storage - barns, garages, warehouses, etc.

Industrial/manufacturing.

Other commercial - stores, restaurants, offices, etc.

Community/public - churches, jails, schools, colleges, hospitals, etc.

All other structures - outbuildings, monuments, buildings under construction, etc.

Mobile

Motor vehicles - automobiles, trucks, buses, motorcycles, etc.

Other mobile property - trailers, recreational vehicles, airplanes, boats, etc.

Other - crops, timber, fences, signs, etc.

Assault - the unlawful attack by one person upon another for the purpose of inflicting severe bodily injury, including attempts. Attempted homicide is listed as an assault.

Burglary - unlawful entry of a structure to commit a felony or theft.

Central city - a city with at least 50,000 residents.

City strata - a breakdown of cities according to population.

Clearance - a measure of law enforcement activity which shows that a crime has been solved for crime reporting purposes either by the arrest of a suspect or by exceptional means. Exceptional means provides a solution to a crime when there is enough evidence to place a formal charge against an offender, but some element beyond law enforcement control precludes an actual arrest. It is possible for one arrest to clear more than one offense.

Clearance rate - the clearance rate is achieved by taking the number of clearances over the number of crimes reported.

Crime rate - a measure of criminal activity which shows the number of crimes reported per 100,000 residents.

Criminal activity - measured by reported crimes, trends, rates.

Forcible entry - offenses in which force of any kind is used to unlawfully enter a structure for the purpose of committing a theft or felony.

Hierarchy of Offenses - whenever more than one offense is committed simultaneously, the most severe offense is reported to UCR. The exception is arson which is always reported along with the most serious offense.

Homicide - the willful killing of another as based on police investigation.

Incident-Based Reporting System - a voluntary crime reporting system developed by ACJIC as an alternative to the UCR Summary.

Juveniles - the UCR system defines juveniles as males and females 17 years of age and younger.

Larceny - unlawful taking or stealing of property or articles without the use of force, violence or fraud, i.e., pocket picking, purse snatching, shoplifting, theft from coin-operated machines, etc.

Law enforcement activity - police activity as measured by clearances and arrests.

Minimal injury - personal injury involving abrasions, minor lacerations requiring no more than usual first-aid treatment.

Motor vehicles - automobiles, trucks, buses, motorcycles, etc.

Motor vehicle theft - unlawful taking or stealing of a motor vehicle, including attempts.

Non-residence - any structure used for purposes other than a residence.

Part I Index Crimes - a category of UCR offenses deemed more serious and/or most frequent. The Part I Index Crimes include homicide, rape, robbery, aggravated assault, burglary, larceny, motor vehicle theft, and arson.

Part II Offenses - a category of UCR offenses which include:

Other assaults - non-aggravated assaults.

Forgery and counterfeiting - making, altering, uttering, or possessing with intent to defraud, anything false which is made to appear true, includes attempts.

Fraud - fraudulent conversion and obtaining money or property by false pretenses.

Embezzlement - misappropriation or misapplication of money or property entrusted to one's care, custody, or control.

Part II Offenses (cont'd)

Stolen property - buying, receiving, and possessing stolen property, includes attempts.

Vandalism - willful or malicious destruction, injury, disfigurement or defacement of property without the consent of the owner or person having custody or control.

Weapons - all violations of regulations or statutes controlling the carrying, using, possessing, furnishing and manufacturing of deadly weapons or silencers, includes attempts.

Prostitution and commercialized vice - sex offenses of a commercial nature.

Sex offenses (other than rape, prostitution, and commercialized vice) - statutory rape, offenses against chastity, common decency, morals, etc.

Narcotic drug laws - offenses relating to narcotics, i.e., possession, sale, use, growing and manufacturing of narcotic drugs.

Gambling - promoting, permitting, or engaging in illegal gambling.

Offenses against the family and children - non-support, neglect, desertion, or abuse of family and children.

·PROPERTY CRIME·

Property Crime is comprised of Burglary, Larceny, Motor Vehicle Theft, and Arson.* These crimes are designated as non-violent crimes because they lack the aspect of force and/or bodiy harm to the victim(s).

* * * * * * *

Property Crime Summary 1983

*In 1983, there were 143,829 property crimes reported. This is an 11% decrease over 1982. Property crime makes up 90% of the total Index offenses.

*The Property Crime rate was 3708.0 per 100,000 inhabitants.

*The average Property crime reported in 1983 was 394.0 property crimes per day.

*A total of 23,797 Property crimes were cleared in 1983 for a 17% clearance rate.

*In 1983, 22,957 people were arrested for Property Crimes. 75% were adults, 45% were white and 76% were males.

*Total property value stolen 1983 was $102,038,788; 32% was recovered.

---

*Arson totals are not included in Property Crime totals. A separate section on Arson is included in this report.

ALABAMA

TOTAL CRIME 1979-1983

OFFENSE	1979	1980	1981	1982	1983
TOTAL	159132.0	188062.0	186475.0	179528.0	160071.0

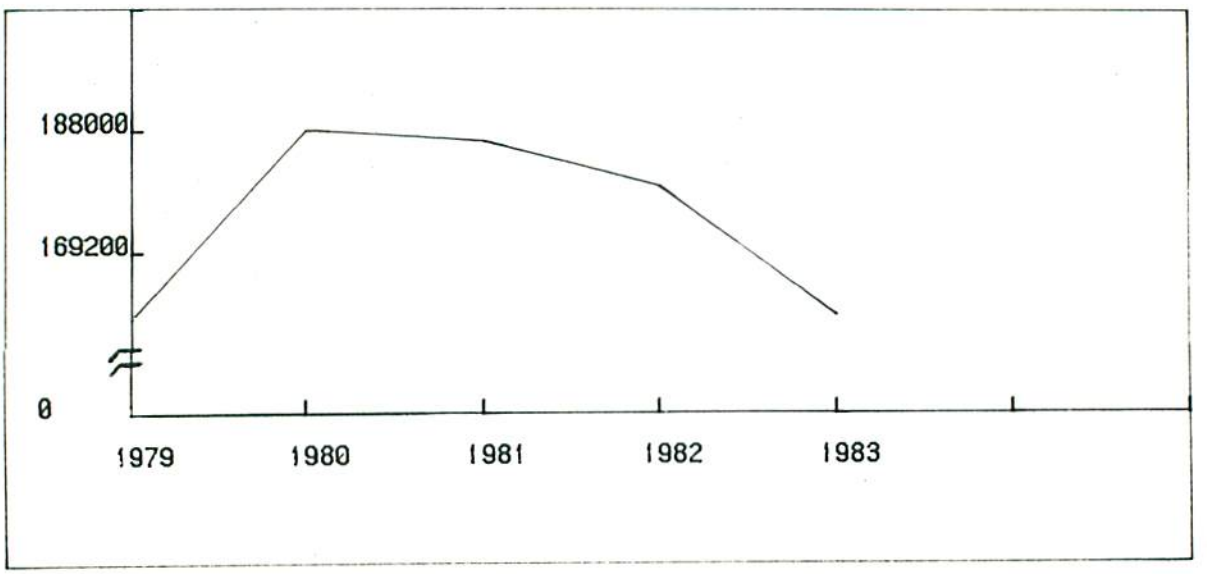

TOTAL CRIME TRENDS
OFFENSE AND CLEARANCE DATA
1979 - 1983

YEAR	TOTAL OFFENSES	CLEARANCE	CLEARANCE RATE
1979	159,132	30,426	19%
1980	188,062	30,470	16%
1981	186,475	32,396	17%
1982	179,528	34,148	19%
1983	160,071	31,545	20%
AVERAGE	174,653.6	31,797.0	18%

PART I ARREST TRENDS

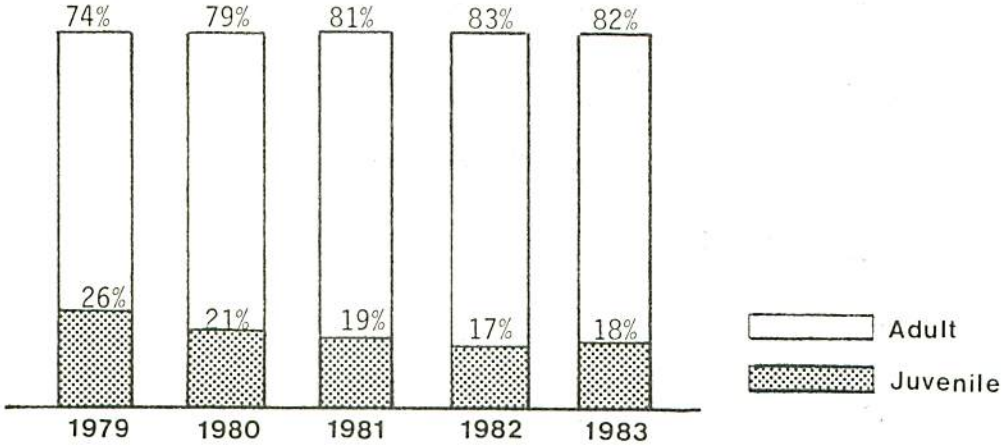

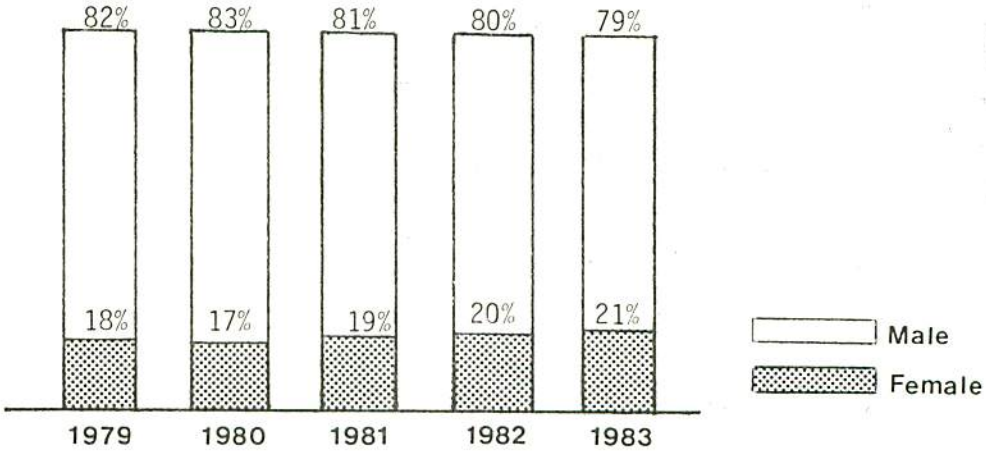

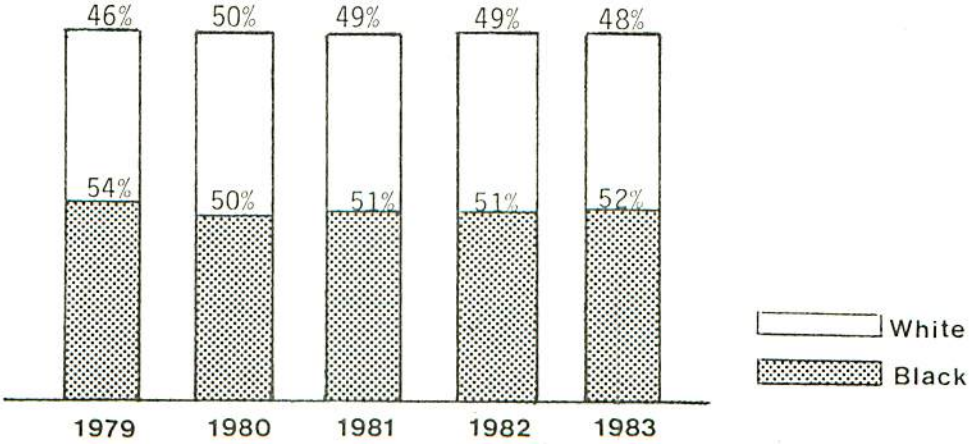

TOTAL PART I ARRESTS BY AGE
STATE OF ALABAMA
1983

AGE	UNDER 18	18	19	20	21	22	23	24	25-29	30-34	35-39	40-44	45-49	50-54	55-59	60-64	65 & OVER
HOMICIDE	17	14	14	9	11	17	15	12	77	46	33	26	13	9	14	7	10
RAPE	55	29	22	31	31	27	15	21	76	57	35	15	10	5	4	2	2
ASSAULT	124	72	56	52	85	97	72	56	261	140	60	31	14	13	1	1	2
BURGLARY	345	365	466	431	465	545	460	459	2002	1413	1143	681	476	330	214	151	164
LARCENY	1552	390	384	334	317	278	212	214	673	327	195	70	40	23	10	8	9
MOTOR VEHICLE THEFT	4118	1050	792	862	842	763	725	644	2476	1678	929	640	475	343	254	140	229
ARSON	147	84	62	56	42	40	35	32	123	66	41	19	22	3	4	2	3

Clearance and Arrest Data

*There were 31,545 clearances in 1983 providing a clearance rate of 20%. This compares to 1983's clearance rate of 19%.

*A total of 35,151 persons were arrested for Part I offenses. Part I arrests made up 19% of all arrests in Alabama in 1983.

*Of the persons arrested for Part I offenses, 18% were juveniles; 79% were male.

*Forty-eight per cent of those arrested for Part I offenses were white and 52% were black.

*A total of 153,596 persons were arrested for Part II offenses; 6% of Part II arrests were juveniles. Males made up 83% of Part II arrests. Whites made up 58% and blacks, 42% of Part II arrests.

*A total of 6,784 persons were arrested for narcotic drug violations. 24% were for sale and 76%, for possession. 94% were adult and 6% juvenile.

*There were 68,385 persons arrested for alcohol violations: 44% were arrested for driving under the influence; 11% were arrested for liquor laws violations; and, 45%, for public drunkenness. 97% of the alcohol arrests were adults and 3% were juveniles.

OFFENSES & CLEARANCES

1983

	OFFENSE	CLEARANCE	CLEARANCE RATE
TOTAL	160,071	31,545	20%
PROPERTY	143,829	23,797	17%
VIOLENT	16,242	7,748	48%
Homicide	359	285	79%
Rape	920	534	58%
Robbery	3,864	1,122	29%
Assault	11,099	5,807	52%
Burglary	41,855	6,138	15%
Larceny	92,947	15,677	17%
MVT	9,027	1,982	22%

MONTHLY TREND OF OFFENSES

1983

MONTH	TOTAL	VIOLENT	PROPERTY
JAN	14617	1220	13397
FEB	13090	1164	11926
MAR	13824	1347	12477
APR	13154	1379	11775
MAY	13430	1456	11974
JUN	12883	1409	11474

MONTH	TOTAL	VIOLENT	PROPERTY
JUL	13924	1575	12349
AUG	14494	1534	12960
SEP	13134	1430	11704
OCT	13039	1373	11666
NOV	12183	1151	11032
DEC	12299	1204	11095

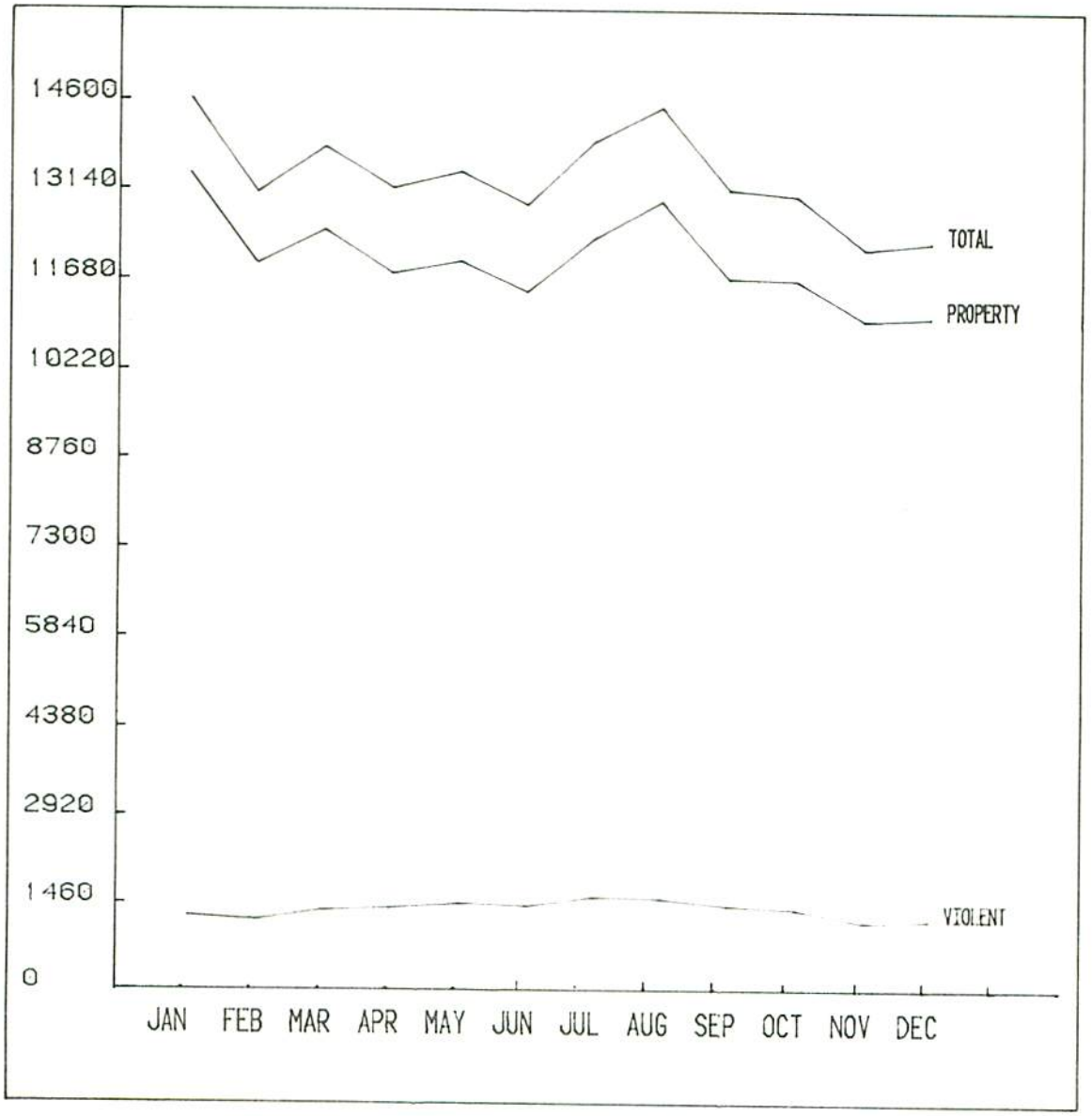

STATE OF ALABAMA
CRIME TRENDS 1979 - 1983

OFFENSES	YEAR	NUMBER OF OFFENSES	PERCENT CHANGE	RATE/100,000 POPULATION	PERCENT CHANGE
TOTAL	1979	159132	+9%	4222.1	+8%
	1980	188062	+18%	4867.4	+15%
	1981	186475	-1%	4793.6	-2%
	1982	179528	-4%	4615.0	-4%
	1983	160071	-11%	4127.0	-11%
PROPERTY	1979	143681	+10%	3812.2	+9%
	1980	170945	+19%	4424.4	+16%
	1981	168600	-1%	4334.1	-2%
	1982	162215	-4%	4169.9	-4%
	1983	143829	-11%	3708.0	-11%
VIOLENT	1979	15451	0%	409.9	-1%
	1980	17117	+11%	443.0	+8%
	1981	17875	+4%	459.5	+4%
	1982	17313	-3%	445.1	-3%
	1983	16242	-6%	419.0	-6%
HOMICIDE	1979	491	0%	13.0	-2%
	1980	504	+3%	13.0	0%
	1981	443	-12%	11.4	-12%
	1982	406	-8%	10.4	-9%
	1983	359	-12%	9.0	-13%
RAPE *	1979	1042	+10%	53.2	+9%
	1980	1144	+10%	56.9	+7%
	1981	994	-13%	49.1	-14%
	1982	1006	+1%	49.7	+1%
	1983	920	-9%	46.0	-7%
ROBBERY	1979	4131	+12%	109.0	+11%
	1980	5066	+23%	131.1	+20%
	1981	4820	-5%	123.9	-5%
	1982	4365	-9%	112.2	-9%
	1983	3864	-11%	100.0	-11%
ASSAULT	1979	9787	-5%	259.7	-6%
	1980	10403	+6%	269.2	+4%
	1981	11618	+12%	298.7	+11%
	1982	11536	-1%	296.6	-1%
	1983	11099	-4%	286.0	-4%
BURGLARY	1979	48494	+6%	1286.0	+6%
	1980	58232	+20%	1507.2	+17%
	1981	54918	-6%	1411.8	-6%
	1982	48613	-11%	1249.0	-11%
	1983	41855	-14%	1079.0	-14%
LARCENY	1979	83553	+13%	2216.8	+12%
	1980	100744	+21%	2607.4	+18%
	1981	102789	+2%	2642.3	+1%
	1982	102996	0%	2647.0	0%
	1983	92947	-10%	2396.0	-10%
MVT	1979	11634	+3%	308.7	+3%
	1980	11909	+3%	309.8	0%
	1981	10893	-9%	280.0	-10%
	1982	10600	-3%	272.6	-3%
	1983	9027	-15%	233.0	-15%

* RAPE RATES ARE BASED ON FEMALE POPULATION.

·TOTAL INDEX CRIME·

Total Index Crime is comprised of the Part I Offenses: Homicide, Rape, Robbery, Assault, Burglary, Larceny, Motor Vehicle Theft, and Arson.* Both offense and arrest data are collected for Part I crime.

* * * * * * * * *

ALABAMA CRIME - 1983 SUMMARY OFFENSE DATA

*There were 160,071 crimes reported in 1983, an 11% decrease over 1982.

*The crime rate for the state was 4127.0 per 100,000 inhabitants.

*On a daily average, there were 438.5 Part I offenses reported.

*The total property value stolen in 1983 was $102,038,788; 32% was recovered.

*Two law enforcement officers died in 1983 in the line of duty; 432 were assaulted. On the average, 1.2 officers were assaulted per day in 1983. 20% received serious injuries and 80% received minimal or no injuries.

---

*In order to keep crime statistics meaningful, Arson data will not be included in Part I totals or Property Crime totals. A separate section on Arson is included in this report.

Serious injury - personal injury is considered serious if there are broken bones, internal injuries, or if stitches are required.

SMSA - (Standard Metropolitan Statistical Area) - a county or contiguous counties which contain at least one city of 50,000 inhabitants or more, or "twin cities" with a combined population of at least 50,000.

Uniform Crime Reports - standardized reporting forms used by law enforcement officials to report criminal activity within their jurisdiction.

Uniform Crime Reporting System - is the depository of the Uniform Crime Reports and Incident Reporting forms and provides for the collection and dissemination of crime data.

Unlawful entry - involves no force and is achieved by use of an unlocked door or window. The element of trespass is essential.

Urbanized areas - incorporated or unincorporated places of 2500 or more inhabitants.

Violent crimes - index crimes which are offenses perpetrated against a person (or persons) with a high risk of injury or death to the victim. Crimes included in this category are homicide, rape, robbery, and assault.

Reported Crimes - crimes reported to law enforcement officials.

NOTE: In this report, only those offenses which prove to be actual offenses are used. Those cases which have been deemed unfounded are excluded from the crime totals. (It should be mentioned that a change in reporting on the part of victims can effect an increase or a decrease for certain crimes.)

Residence - any dwelling structure used for human habitation.

Robbery - stealing or taking anything of value from the care, custody, or control of a person, in his presence, by force or by threat of force, including attempts. Robbery is broken down into seven categories:

- **Highway** - robberies occurring on the streets, in alleys, outside of structures.
- **Commercial house** - hotels, motels, lodging houses, loan companies.
- **Gas or service stations** - sell gasoline and related products.
- **Convenience stores** - neighborhood stores which specialize in the sale of consumable items.
- **Banking establishments** - banks, savings & loan institutions, credit unions, etc.
- **Miscellaneous** - churches, temples, schools, union halls, government buildings, public transit systems, etc.

Part II Offenses (cont'd)

Driving under the influence - driving or operating any motor vehicle or common carrier while drunk or under the influence of liquor or narcotics.

Liquor laws - violations of state or local liquor laws.

Drunkenness - drunkenness or intoxication.

Disorderly conduct - breach of the peace.

Vagrancy - begging, loitering, etc.

All other offenses - all violations of state or local laws, excepting categories mentioned above, Part I Offenses, and traffic violations.

Property Crimes - (non-violent crimes) index crimes which lack the aspect of force and/or bodily harm to the victim(s). Included in this category are burglary, larceny, motor vehicle theft, and arson.

Recovery - finding stolen property. It should be noted that a recovered article does not clear a crime, although the owner is reunited with his property a crime was committed and a suspect must be taken into custody to clear the offense.

ACTUAL OFFENSES AND VALUE STOLEN/DAMAGED
STATE OF ALABAMA
1983

TYPE OF OFFENSE	ACTUAL OFFENSE	VALUE STOLEN/DAMAGED	AVERAGE/ INCIDENT
ROBBERY			
HIGHWAY	1,494	448,231	300
COMMERCIAL HOUSE	709	480,527	678
SERVICE STATION	211	107,870	511
CONVENIENCE STORE	361	119,226	330
RESIDENCE	567	375,579	662
BANK	51	330,932	6,489
MISCELLANEOUS	471	312,787	664
TOTAL	3,864	2,175,152	563
BURGLARY			
RESIDENCE			
NIGHT	5,425	3,012,987	555
DAY	7,660	5,510,517	719
UNKNOWN	12,746	8,882,828	697
NON-RESIDENCE			
NIGHT	5,096	2,668,868	524
DAY	1,390	562,553	405
UNKNOWN	9,538	5,540,236	581
TOTAL	41,855	26,177,989	625
LARCENY			
OVER $200	33,035	26,855,751	813
$50 TO $200	28,194	2,948,330	105
UNDER $50	31,718	480,696	15
TOTAL	92,947	30,284,777	326
MOTOR VEHICLE THEFT	9,027	43,359,416	4,803
ARSON			
STRUCTURAL UNITS			
SINGLE OCCUPANCY RESIDENCE	436	4,386,218	10,060
OTHER RESIDENCE	68	531,410	7,815
STORAGE	39	186,805	4,790
INDUSTRIAL/MANUFACTURING	11	214,725	19,520
OTHER COMMERCIAL	95	1,338,075	14,085
COMMUNITY/PUBLIC	63	2,181,675	34,630
ALL OTHER STRUCTURES	15	29,700	1,980
MOBILE PROPERTY			
MOTOR VEHICLES	152	426,075	2,803
OTHER MOBILE PROPERTY	44	192,600	4,377
TOTAL OTHER	42	18,147	432
TOTAL	965	9,505,430	9,850

MONTHLY TREND OF PROPERTY CRIMES

1983

MONTH	BURGLARY	LARCENY	AUTO	MONTH	BURGLARY	LARCENY	AUTO
JAN	4099	8526	772	JUL	3592	8026	731
FEB	3526	7629	771	AUG	3802	8349	809
MAR	3711	8075	691	SEP	3354	7566	784
APR	3308	7744	723	OCT	3291	7609	766
MAY	3456	7842	676	NOV	3168	7121	743
JUN	3223	7540	711	DEC	3325	6920	850

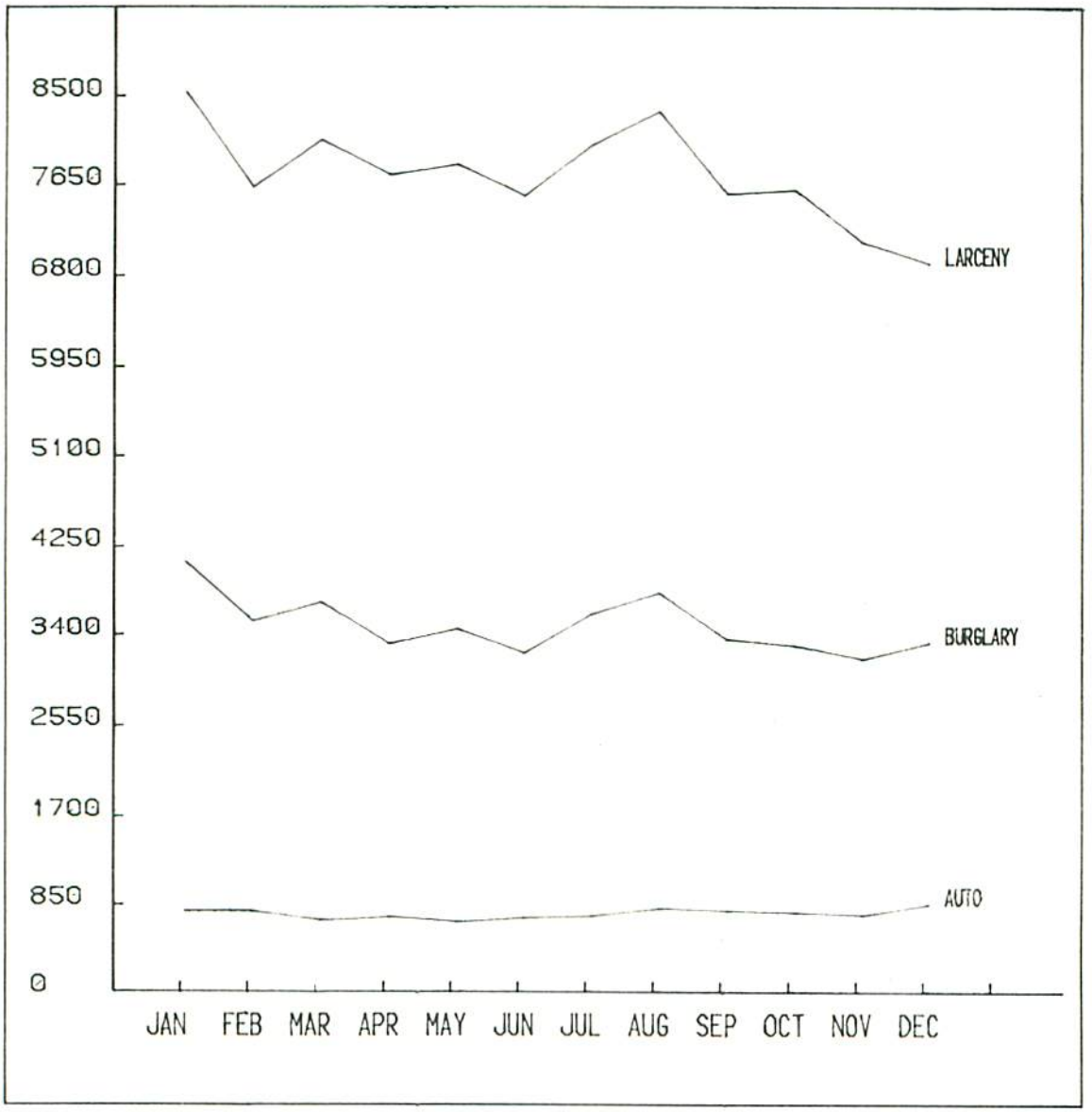

1983 VALUE STOLEN & RECOVERED			
PROPERTY	VALUE STOLEN	VALUE RECOVERED	% RECOVERED
Currency & notes	$ 6,106,356	$ 383,606	6%
Jewelry	8,107,117	920,716	11%
Clothing & furs	1,655,859	316,802	19%
Loc. stolen m.v.	42,910,952	26,346,098	61%
Office equip.	622,841	86,102	14%
TV, radio, stereo	7,219,278	750,894	10%
Firearms	2,216,183	306,114	14%
Household goods	2,594,096	299,624	12%
Consumable goods	1,148,019	148,610	13%
Livestock	208,731	44,297	21%
Misc.	29,249,356	3,510,484	12%
TOTAL	102,038,788	33,113,347	32%

ALABAMA

PROPERTY CRIME 1979-1983

OFFENSE	1979	1980	1981	1982	1983
PROPERTY	143681.0	170945.0	168600.0	162215.0	143829.0

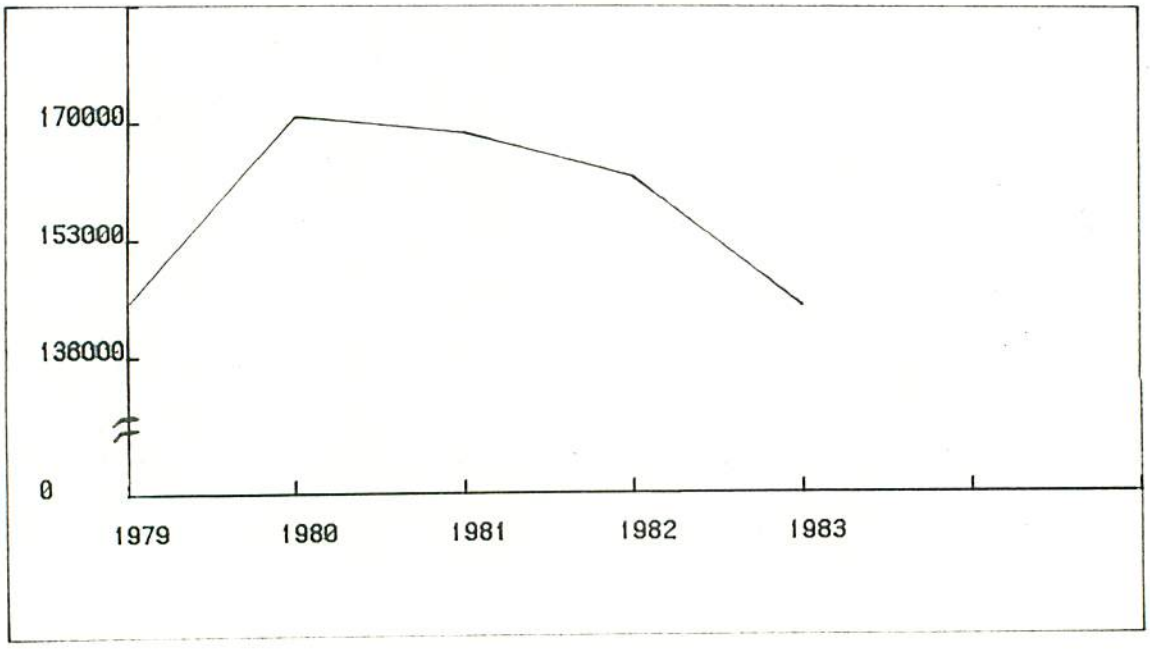

PROPERTY CRIME TRENDS
OFFENSE AND CLEARANCE DATA
1979 - 1983

YEAR	PROPERTY CRIMES	CLEARANCE	CLEARANCE RATE
1979	143,681	22,560	16%
1980	170,945	23,810	13%
1981	168,600	23,876	14%
1982	162,215	25,876	16%
1983	143,829	23,797	17%
AVERAGE	157,854.0	23,983.8	15%

PROPERTY CRIME ARREST TRENDS

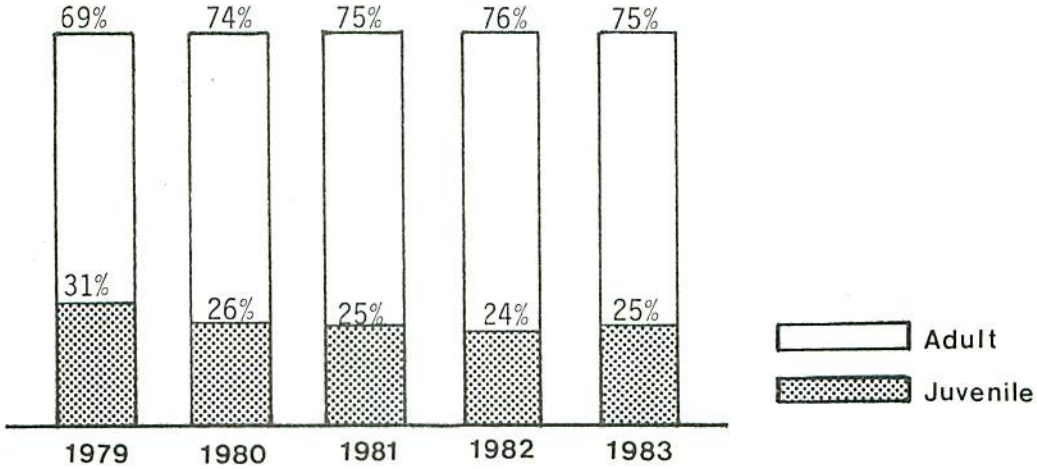

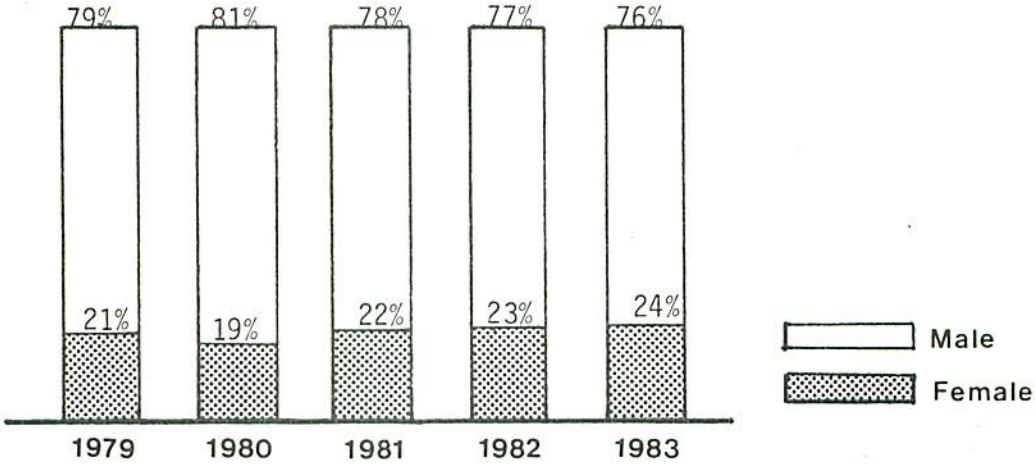

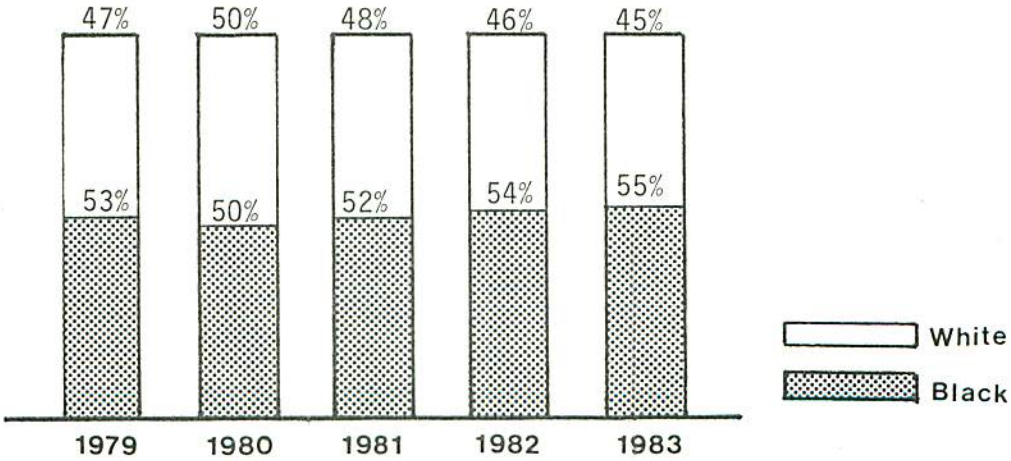

·VIOLENT CRIME·

Violent Crime is comprised of Homicide, Rape, Robbery, and Assault. These crimes are designated as Violent Crimes because they are offenses perpetrated against a person (or persons) with a high risk of injury or death to the victim.

* * * * * * *

Violent Crime Summary 1983

*There were 16,241 Violent Crimes reported in 1983, a 6% decrease over 1982. Violent crime makes up 10% of the total Index offenses.

*The violent crime rate was 419.0 per 100,000 inhabitants.

*On the average, there were 44.5 violent crimes reported per day.

*There were 7,747 violent crimes cleared in 1983 for a 48% clearance rate.

*In 1983, 12,028 people were arrested for Violent Crimes. 96% were adults, 54% were white, and 85% were male.

MONTHLY TRENDS ON VIOLENT CRIMES

1983

MONTH	HOMICIDE	RAPE	ROBBERY	ASSAULT
JAN	25	61	367	767
FEB	36	53	342	733
MAR	32	75	316	924
APR	43	65	315	956
MAY	29	93	276	1058
JUN	39	89	293	988

MONTH	HOMICIDE	RAPE	ROBBERY	ASSAULT
JUL	35	111	293	1136
AUG	24	115	311	1084
SEP	15	80	336	999
OCT	28	69	371	905
NOV	19	57	303	772
DEC	34	52	341	777

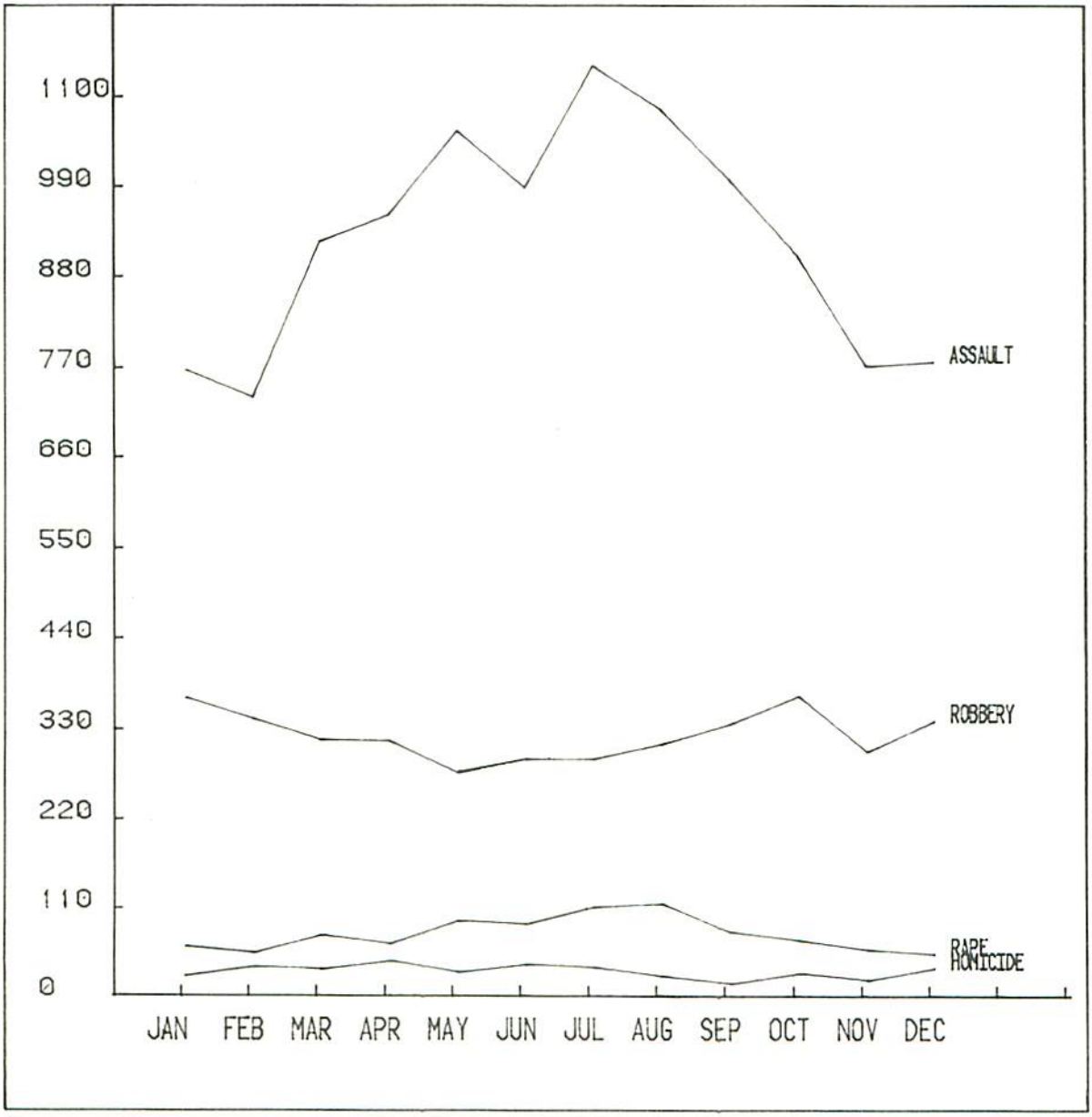

ALABAMA

VIOLENT CRIME 1979-1983

OFFENSE	1979	1980	1981	1982	1983
VIOLENT	15451.0	17117.0	17875.0	17313.0	16242.0

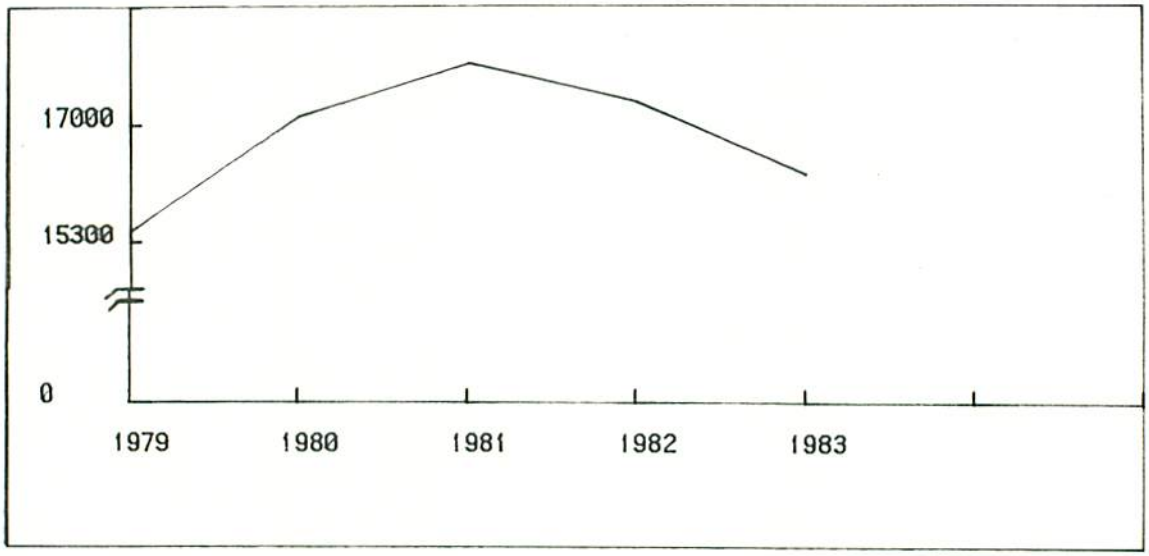

VIOLENT CRIME TRENDS
OFFENSE AND CLEARANCE DATA
1979 - 1983

YEAR	VIOLENT CRIMES	CLEARANCE	CLEARANCE RATE
1979	15,451	7,866	51%
1980	17,117	7,660	45%
1981	17,875	8,518	48%
1982	17,313	8,309	48%
1983	16,242	7,748	48%
AVERAGE	16,799.6	8,020.2	48%

VIOLENT CRIME ARREST TRENDS

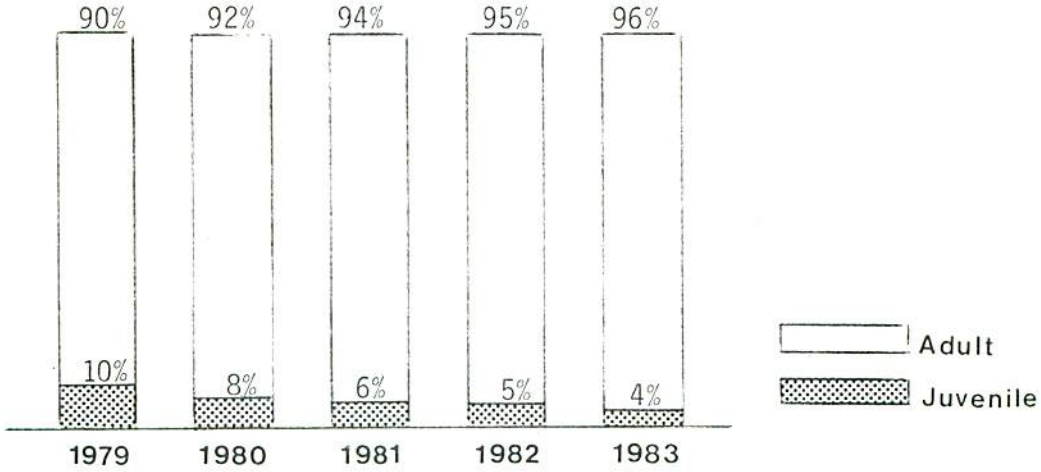

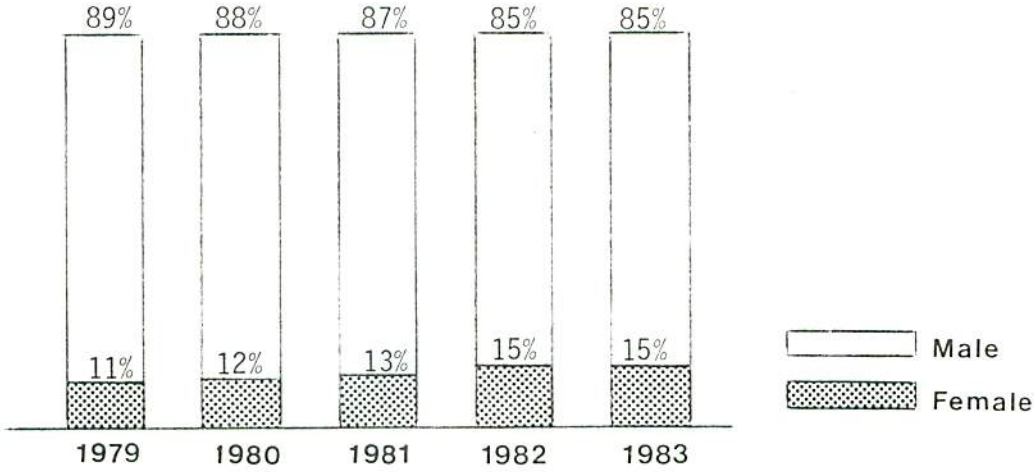

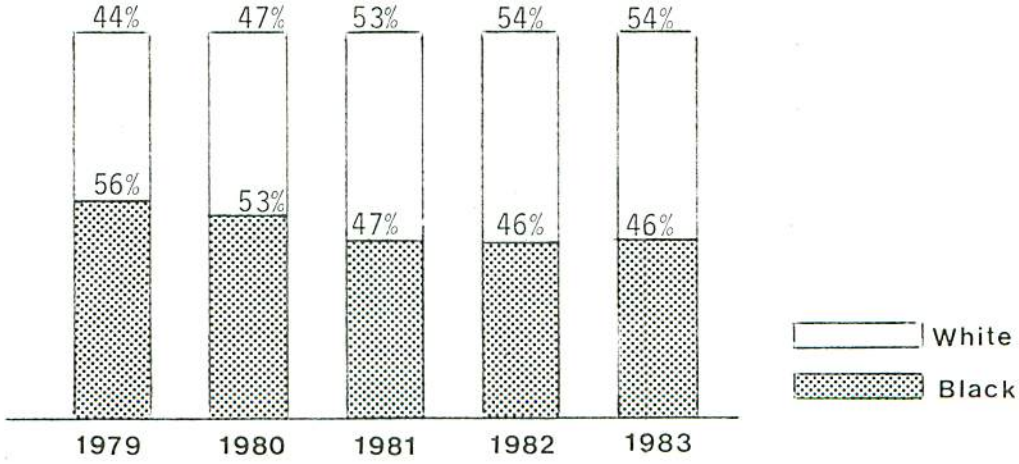

·HOMICIDE·

Murder and non-negligent manslaughter is the willful (non-negligent) killing of one human being by another. Not included in the count for this offense classification are deaths caused by negligence, suicide, accident, justifiable homicides which are the killings of felons by law enforcement officers in the line of duty or by private citizens; and, attempts to murder or assaults to murder, which are scored as aggravated assaults.

* * * * * *

*There were 359 homicides in Alabama in 1983 producing a 12% decrease over 1982.

*The homicide rate was 9.0 per 100,000 inhabitants.

*There was an average of 1.0 homicides per day.

*285 homicides were cleared for a 79% clearance rate.

*There were 344 persons arrested for homicide; 5% were juvenile, 81% were males, and 36% were white.

*The age group with the greatest number of homicide victims was 18-25.

*57% had black victims and black offenders; 29% had white victims and white offenders, 2% black victim and white offender, 4% white victim and black offender, and in 8%, the offender was unknown.

*Handguns resulted in 44% of all homicides.

*81% of homicide victims were related to or acquainted with the offender. 7% of the victims were killed by strangers and in 12%, the offender was unknown.

*68% of the homicides were a result of an argument.

*12% of the homicides resulted during the commission of a felony.

*7 children died as a result of child abuse, 4 males and 3 females. They ranged in age from infant to 3 years. Four were killed by a parent, one killed by the mother's boyfriend, and one was killed by an acquaintance and one by an older brother.

HOMICIDE 1983

SEX/RACE OF VICTIMS AND OFFENDERS

	OFFENDER					
VICTIM	White Male	Black Male	White Female	Black Female	Unknown	% By Victim
White Male	65	9	18	1	9	28%
Black Male	7	129	1	36	6	50%
White Female	22	3	1	1	8	10%
Black Female	0	28	0	10	5	12%
% By Offender	26%	47%	6%	13%	8%	100%

HOMICIDE DATA

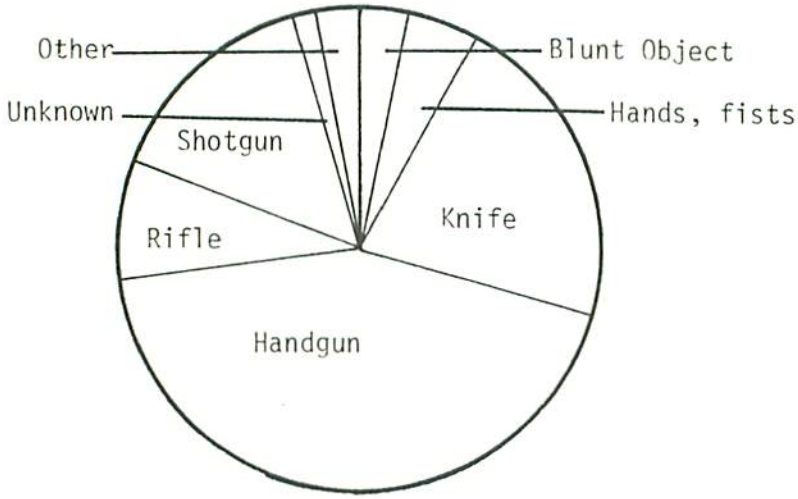

WEAPON

Blunt Obj.	12
Hands, fist	17
Knife	76
Handgun	156
Rifle	26
Shotgun	55
Unknown	5
Other	12

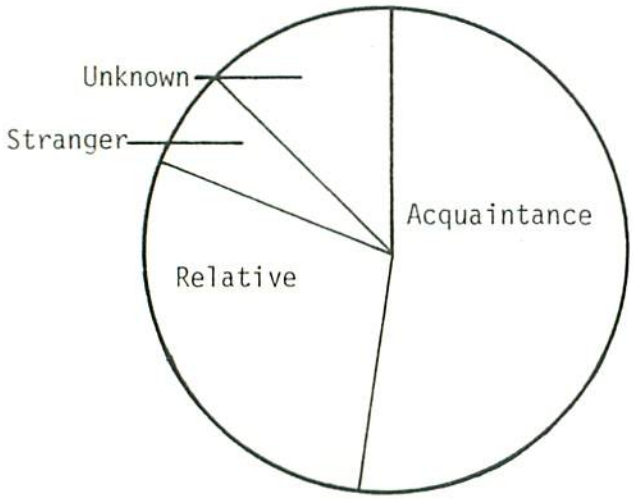

RELATIONSHIP TO VICTIM

Acquaintance	188
Relative*	104
Stranger	23
Unknown	44

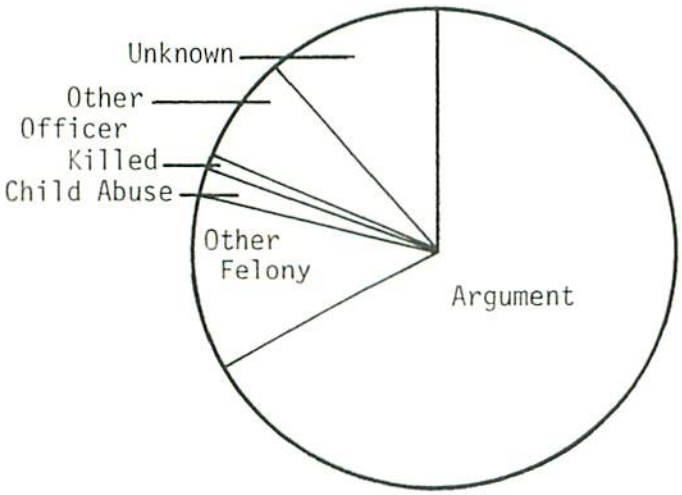

CIRCUMSTANCE

Argument	243
Other Felony	44
Child Abuse	7
Officer Killed	2
Other	26
Unknown	37

*Relative includes those related by blood or legal ties.

ALABAMA

HOMICIDE 1979-1983

OFFENSE	1979	1980	1981	1982	1983
HOMICIDE	491.0	504.0	443.0	406.0	359.0

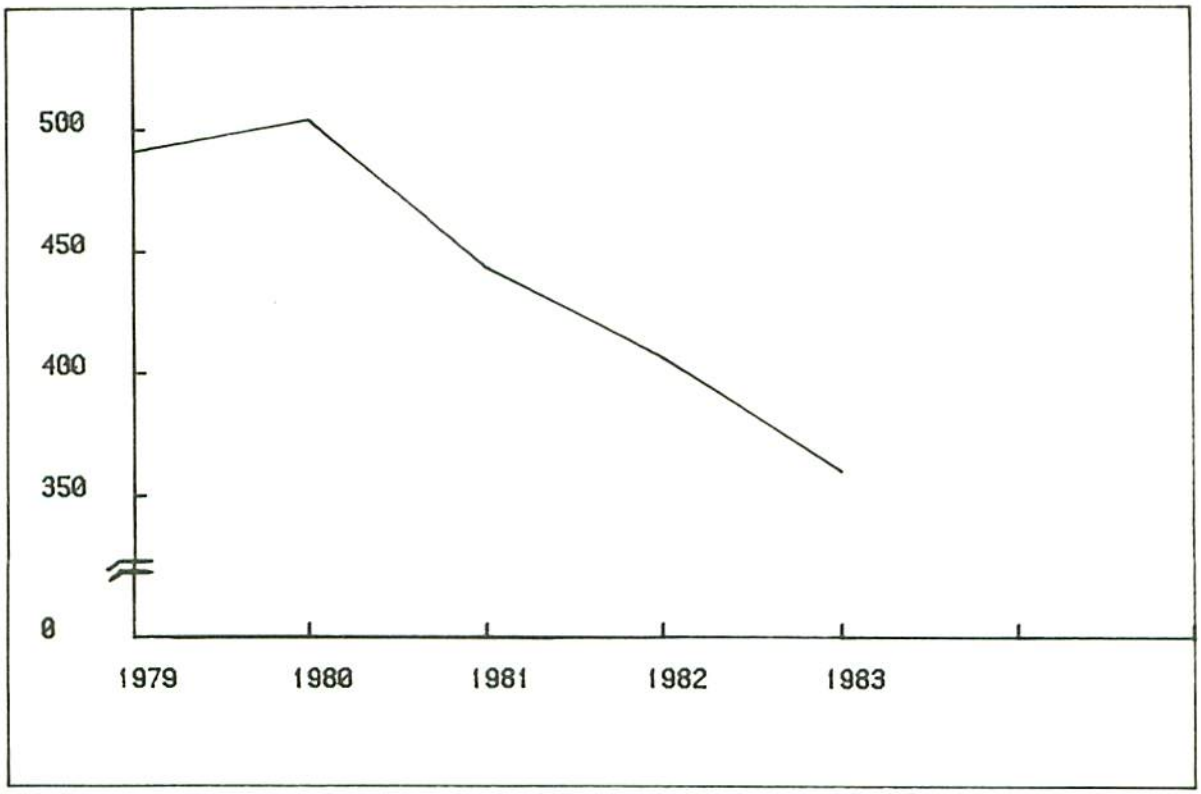

HOMICIDE TRENDS
OFFENSE AND CLEARANCE DATA
1979 - 1983

YEAR	OFFENSE	CLEARANCE	CLEARANCE RATE
1979	491	431	88%
1980	504	420	83%
1981	443	371	84%
1982	406	369	91%
1983	359	285	79%
AVERAGE	440.6	375.2	85%

HOMICIDE ARREST TRENDS

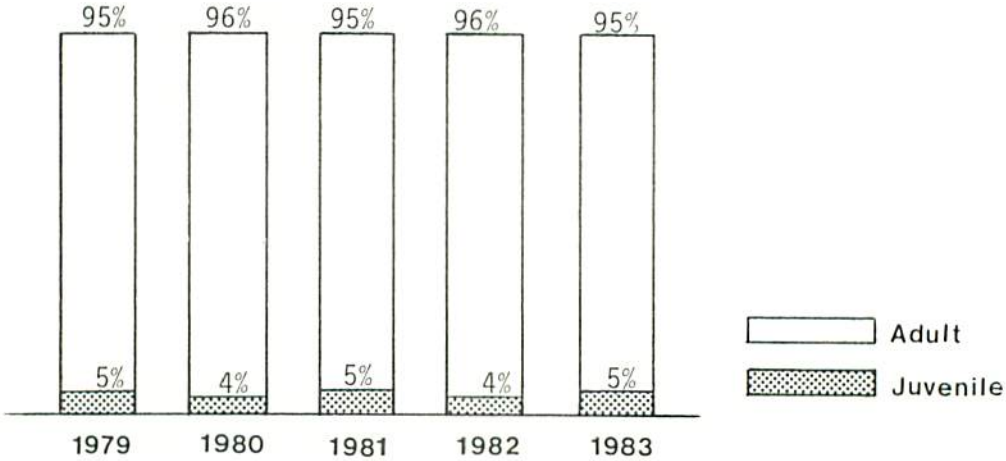

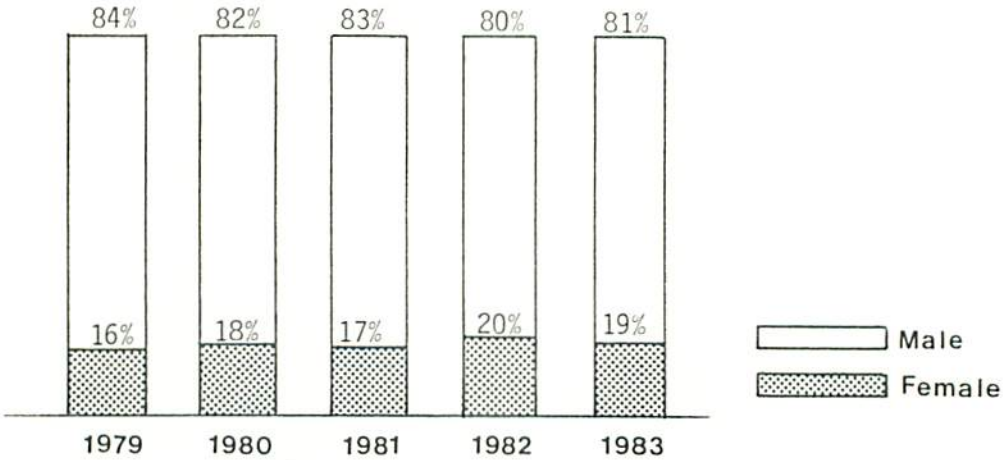

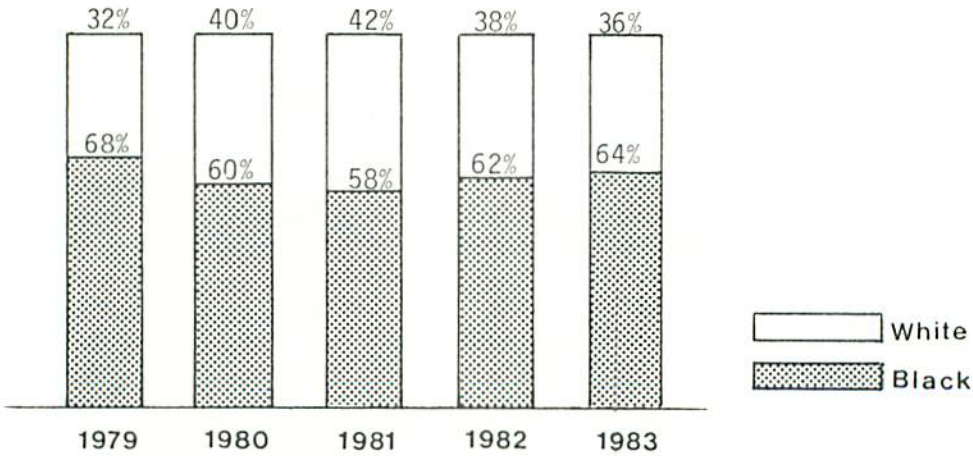

·RAPE·

Rape is the carnal knowledge of a female through force or the threat of force, includes attempts.**

* * * * * *

*920 rapes were reported in Alabama in 1983. This is a 9% decrease over 1982.

*The rape rate was 46.0% per 100,000 females.

*534 rapes were cleared for a 58% clearance rate.

*On the average, there were 2.5 rapes reported per day in 1983.

*437 males were arrested for rape with 13% being juveniles and 58% being black.

*26.3 is the average age of the rape offender with a range from 9 to 70 years.

*23.7 is the average age of the rape victim with a range from 2 to 99 years.

*46% of the rape victims in Alabama were white females and 54% were black females.

*In 53% of the rapes, the victim and offender knew or were related to each other, 34% the victim and offender were strangers and in 13% the relationship was unknown.

**1983 was the first year Alabama's UCR collected Supplementary Rape data thus providing additional information on this violent crime.

*30% of the rapes involved a white victim and white offender; 14%, a white victim and black offender; 52%, a black victim and black offender; 1%, a black victim and white offender. In 3%, the race of the offender was unknown.

*In 64% of the rapes, hand, fists and/or verbal threats were used to exert force upon a victim.

*40% of the rapes occurred in the victim's residence.

1983
RAPE DATA
VICTIM/OFFENDER BREAKDOWN BY RACE

VICTIM	OFFENDER			TOTAL % BY VICTIM	
	UNKNOWN OFFENDER	WHITE MALE	BLACK MALE		
Unknown Female	0	0	2	2	-
White Female	16	273	130	419	46%
Black Female	10	9	480	499	54%
Total by offender	26	282	612	920	100%
% by offender	3%	30%	67%		

1983
RAPE DATA
RELATIONSHIP OF VICTIM TO OFFENDER

RELATIONSHIP	NUMBER	% OF TOTAL
Relative	80	9%
Acquaintance	409	44%
Stranger	310	34%
Relationship Unknown	121	13%
TOTAL	920	100%

RAPE DATA

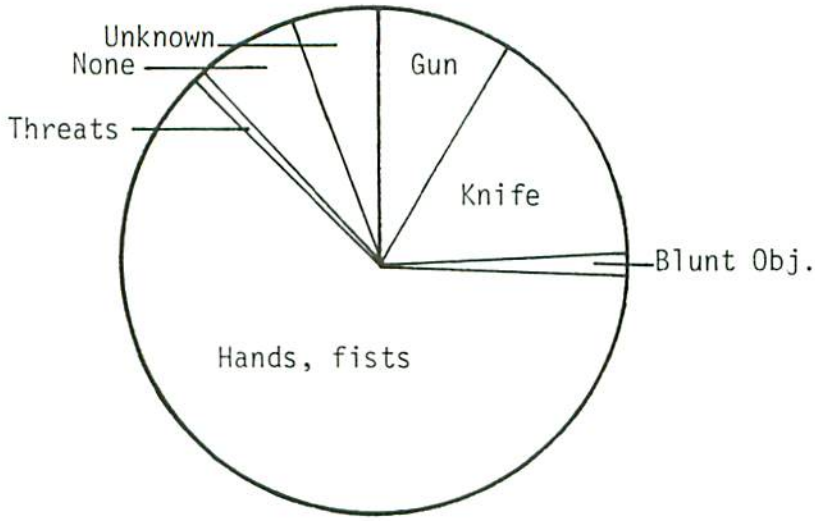

WEAPON

Gun	85
Knife	139
Blunt Obj.	22
Hands, fists	583
Threats	9
None	58
Unknown	24

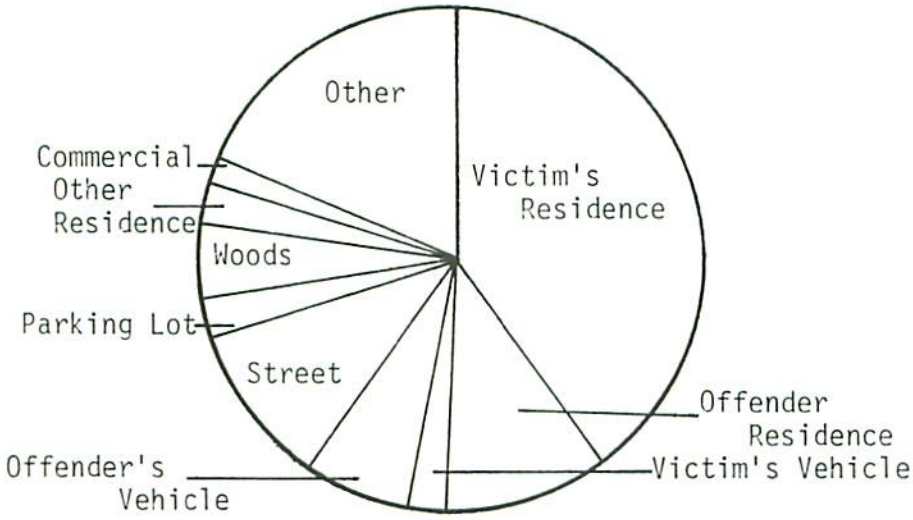

LOCATION

Victim Residence	366
Offender Residence	98
Victim Vehicle	24
Offender Vehicle	73
Street/Alley	101
Parking Lot	23
Wooded Area	49
Other Residence	25
Commercial	15
Other	146

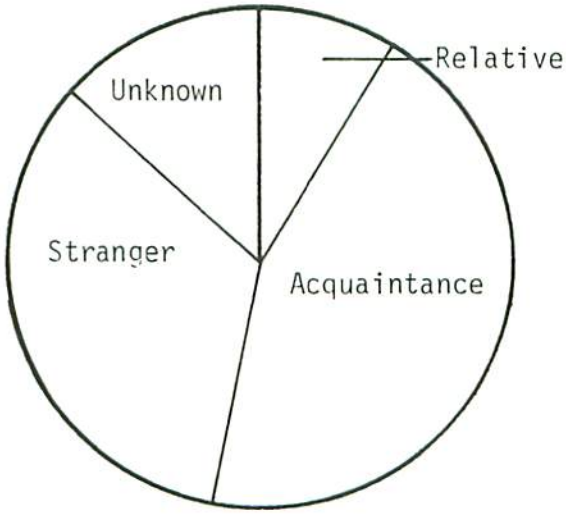

RELATIONSHIP TO VICTIM

Relative*	80
Acquaintance	409
Stranger	310
Unknown	121

*Relative includes those related by blood or legal ties.

ALABAMA

RAPE 1979-1983

OFFENSE	1979	1980	1981	1982	1983
RAPE	1042.0	1144.0	994.0	1006.0	920.0

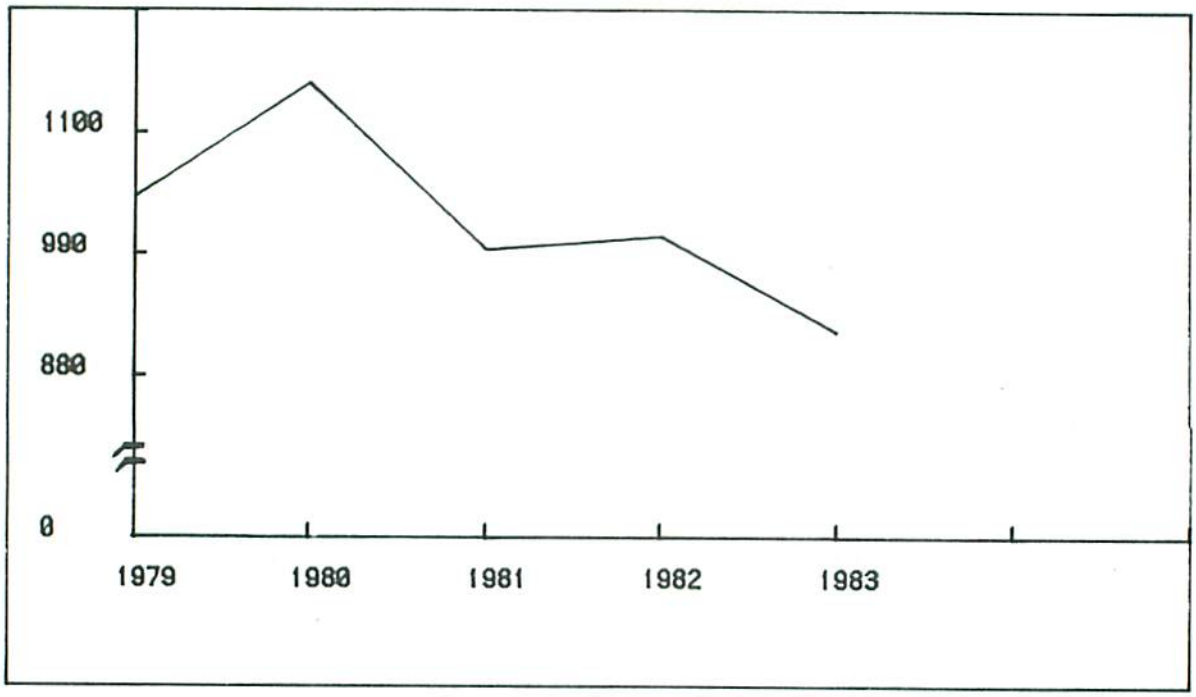

RAPE TRENDS
OFFENSE AND CLEARANCE DATA
1979 - 1983

YEAR	OFFENSE	CLEARANCE	CLEARANCE RATE
1979	1,042	565	54%
1980	1,144	561	49%
1981	994	541	54%
1982	1,006	595	59%
1983	920	534	58%
AVERAGE	1,021.2	559.2	55%

RAPE ARREST TRENDS

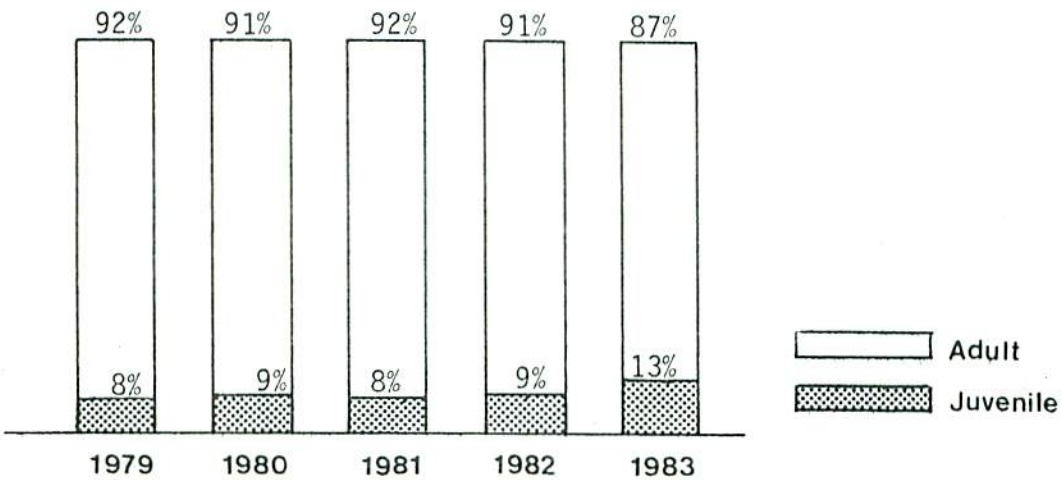

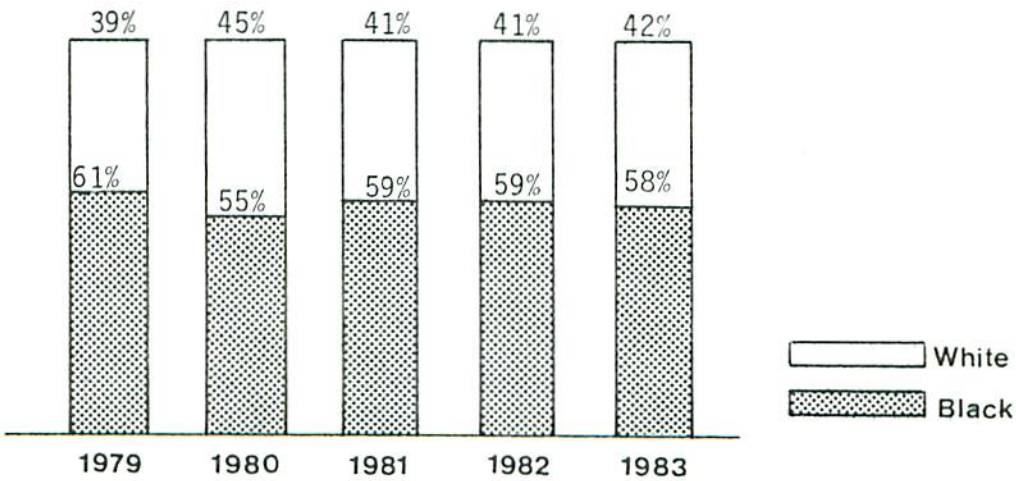

·ROBBERY·

Robbery is the stealing or taking anything of value from the care, custody, or control of a person, in his presence, by force or by threat of force, includes attempts.

* * * * * *

*There were 3,864 robberies reported in 1983, an 11% decrease over 1982.

*The robbery rate was 100.0 per 100,000 inhabitants.

*On the average, there were 10.6 robberies reported per day in 1983.

*A total value of $2,175,152 was stolen in robberies in 1983 producing an average per incident of $563.00.

*There were 1,122 robberies cleared for a 29% clearance rate.

*1,137 persons were arrested for robbery; 11% were juveniles; 31% were white and 93% were males.

*In 42% of the robberies, a handgun was used, 30% were strong arm; in 16% a knife or cutting instrument was used; and, 12% other dangerous weapons were used.

ROBBERY DATA

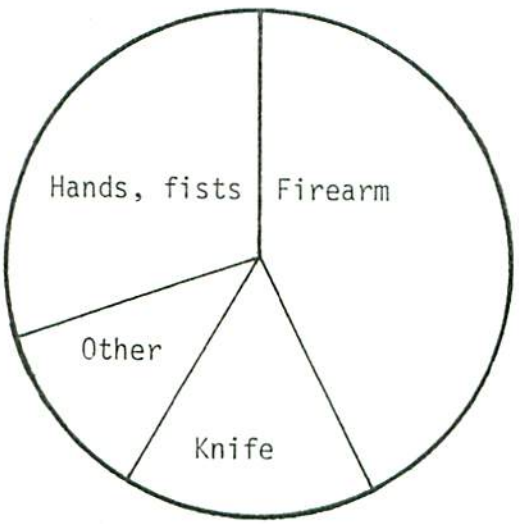

WEAPON

Firearm	1647
Knife	621
Other	455
Hands, fists	1141

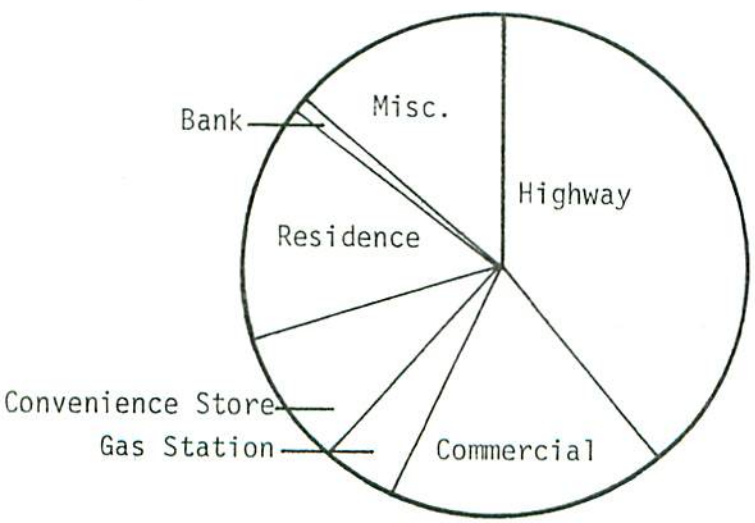

PREMISE TYPE

Highway	1494
Commercial	709
Gas Station	211
Convenience Store	361
Residence	567
Bank	51
Miscellaneous	471

ALABAMA

ROBBERY 1979-1983

OFFENSE	1979	1980	1981	1982	1983
ROBBERY	4131.0	5066.0	4820.0	4365.0	3864.0

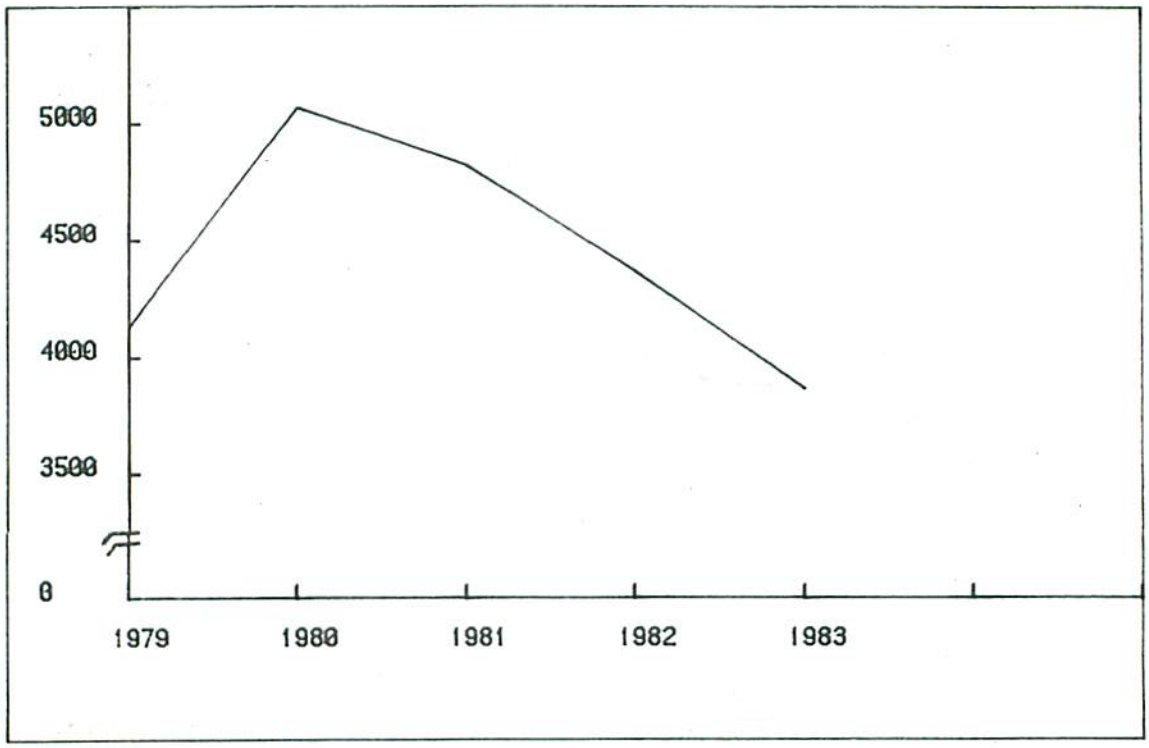

ROBBERY TRENDS
OFFENSE AND CLEARANCE DATA
1979 - 1983

YEAR	OFFENSE	CLEARANCE	CLEARANCE RATE
1979	4,131	1,403	34%
1980	5,066	1,413	28%
1981	4,820	1,611	33%
1982	4,365	1,550	36%
1983	3,864	1,122	29%
AVERAGE	4,449.2	1,419.8	32%

ROBBERY ARREST TRENDS

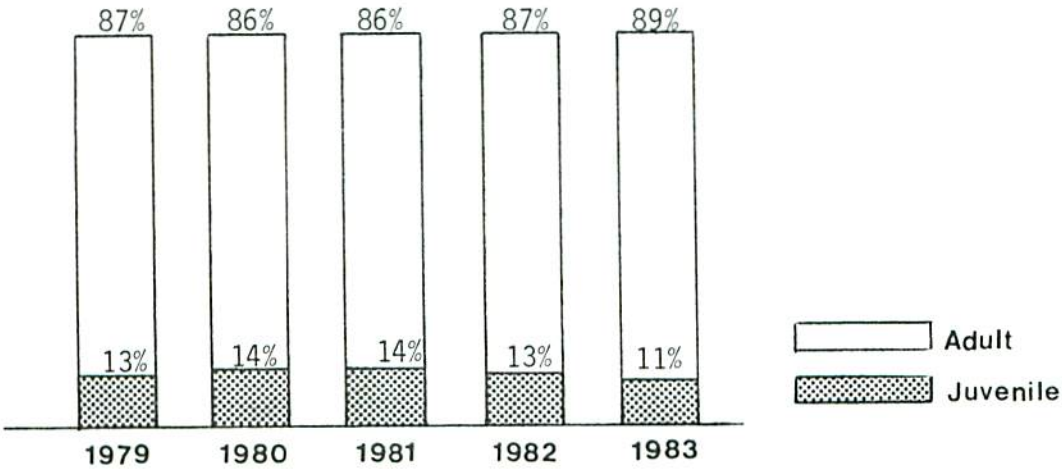

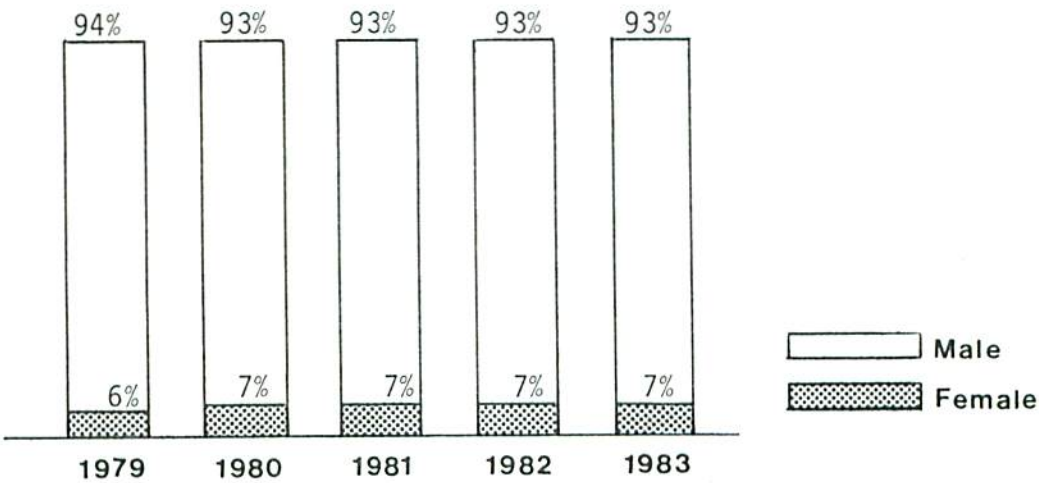

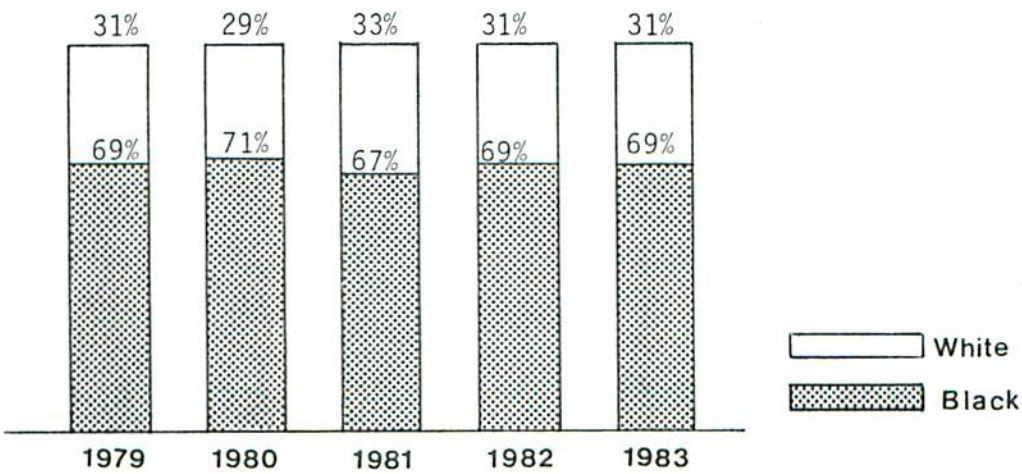

·ASSAULT·

Assault is the unlawful attack by one person upon another for the purpose of inflicting severe bodily injury, includes attempts.

* * * * * *

*There were 11,099 aggravated assaults reported in 1983 for a 4% decrease over 1982.

*There were 286.0 assaults per 100,000 inhabitants.

*5,807 assaults were cleared for a 52% clearance rate.

*On the average, there were 30.4 assaults reported per day.

*10,110 people were arrested for assault in 1983, 3% were juvenile, 84% were male and 58% were white.

*32% of the assaults were a result of other dangerous weapons, 27% knife, 22% firearms, and 19% hands & fists.

ASSAULT DATA

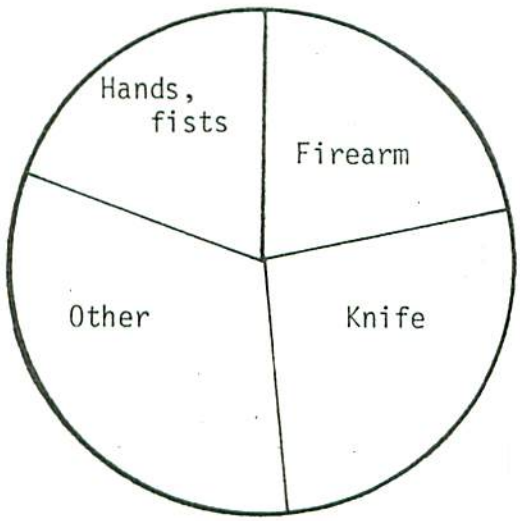

WEAPON	
Firearm	2420
Knife	2946
Other	3574
Hands, fists	2159

ALABAMA

ASSAULT 1979-1983

OFFENSE	1979	1980	1981	1982	1983
ASSAULT	9787.0	10403.0	11618.0	11536.0	11099.0

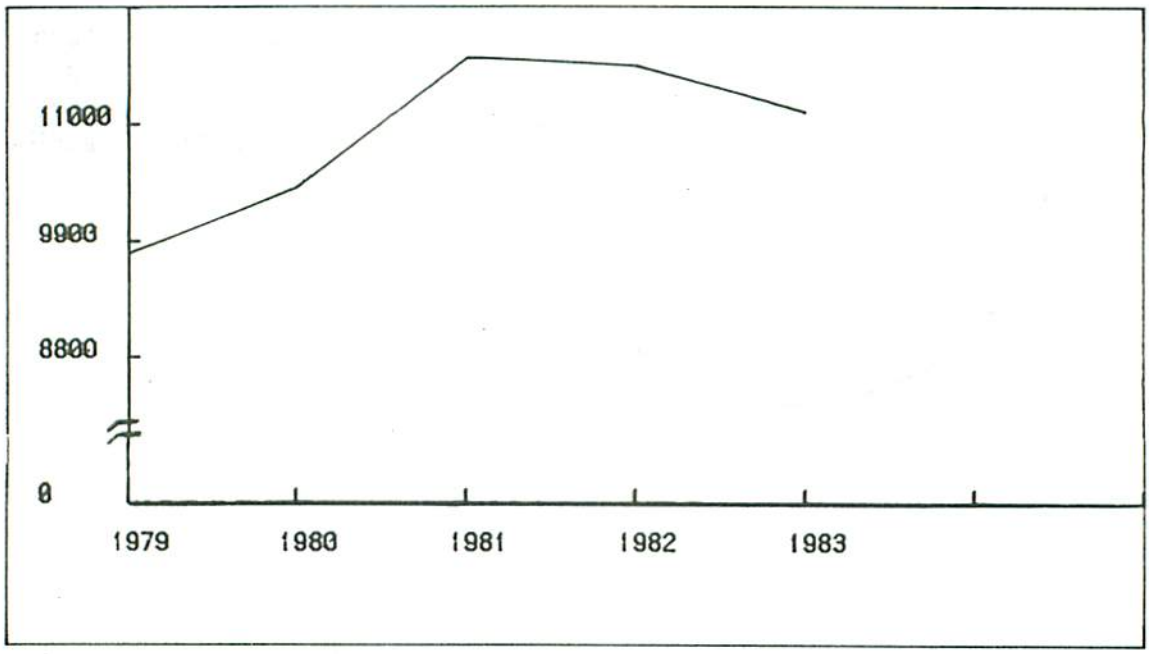

ASSAULT TRENDS
OFFENSE AND CLEARANCE DATA
1979 - 1983

YEAR	OFFENSE	CLEARANCE	CLEARANCE RATE
1979	9,787	5,467	56%
1980	10,403	5,266	51%
1981	11,618	5,995	52%
1982	11,536	5,795	50%
1983	11,099	5,807	52%
AVERAGE	10,888.6	5,666.0	52%

ASSAULT ARREST TRENDS

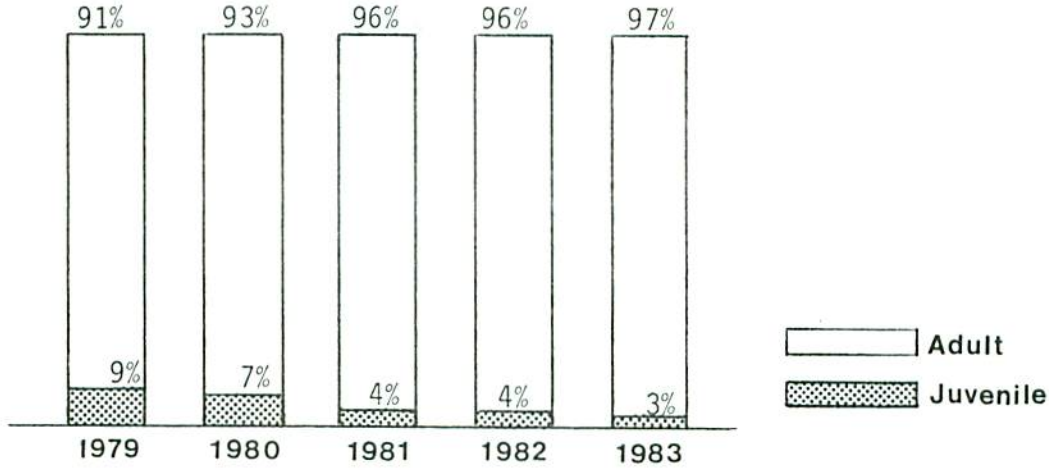

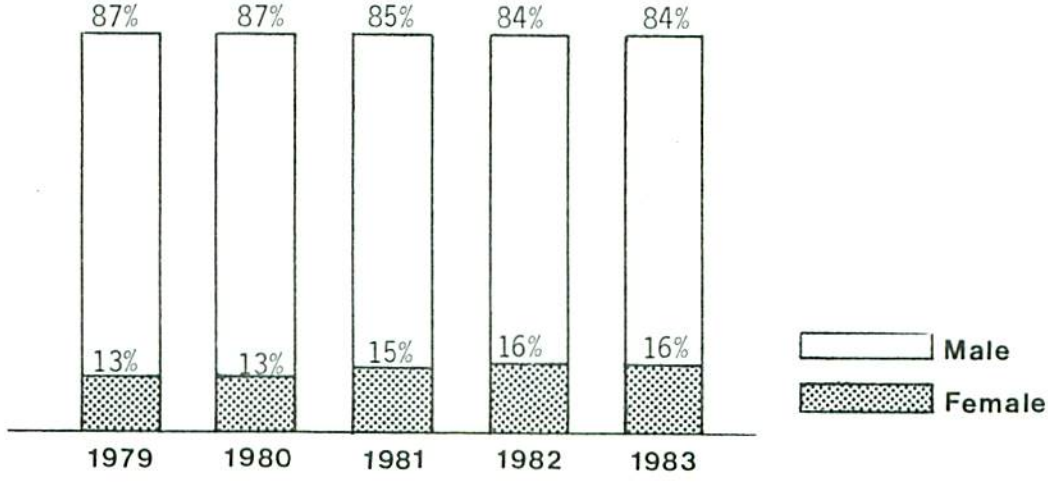

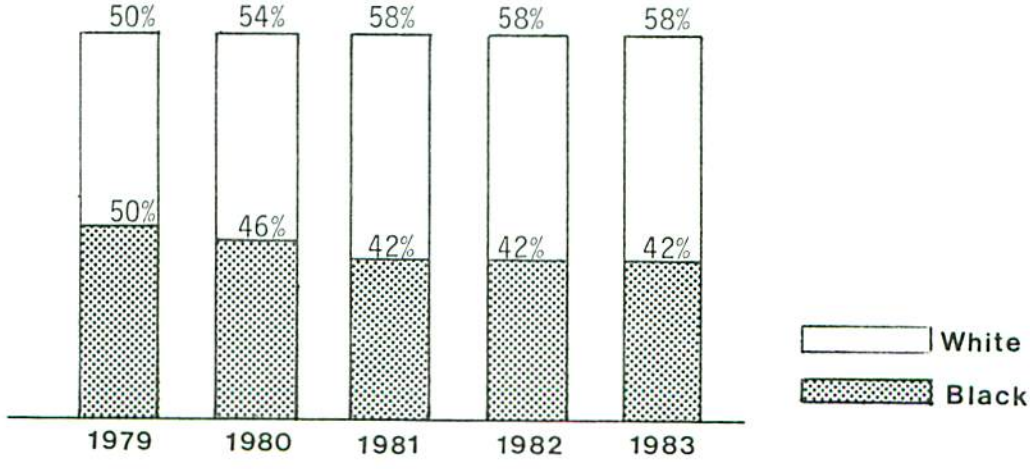

·BURGLARY·

Burglary is the unlawful entry of a structure to commit a felony or a theft. Includes forcible entry, unlawful entry and attempted forcible entry.

* * * * * *

*There were 41,855 burglaries reported in 1983, 14% decrease over 1982.

*There were 1079.0 burglaries per 100,000 inhabitants.

*6,138 burglaries were cleared for a 15% clearance rate.

*On the average, there were 114.8 burglaries reported per day.

*5,036 persons were arrested for burglary with 31% juveniles, 95% males and 49% white.

*81% of the burglaries were forcible entry, 13% were unlawful entries, and 6% were attempted forcible entry.

*There were 25,831 residential burglaries with 21% being night; 30% day; and 49% unknown.

*A total dollar value of residential burglaries was $17,406,332 for an average of $674.00 per incident.

*There were 16,024 non-residential burglaries with 32% being night; 8% day; and 60% unknown. A total dollar value of $8,771,657 was reported for an average of $547.00 per incident.

BURGLARY DATA

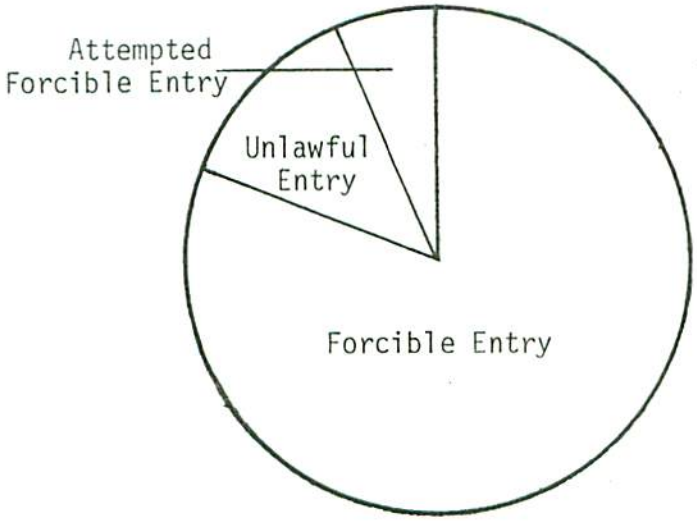

BURGLARY BY TYPE

Forcible Entry	33851
Unlawful Entry	5515
Attempted Forcible Entry	2489

RESIDENCIAL BURGLARY

Night	5425
Day	7660
Unknown	12746

NON-RESIDENCIAL BURGLARY

Night	5096
Day	1390
Unknown	9538

ALABAMA

BURGLARY 1979-1983

OFFENSE	1979	1980	1981	1982	1983
BURGLARY	48494.0	58232.0	54918.0	48613.0	41855.0

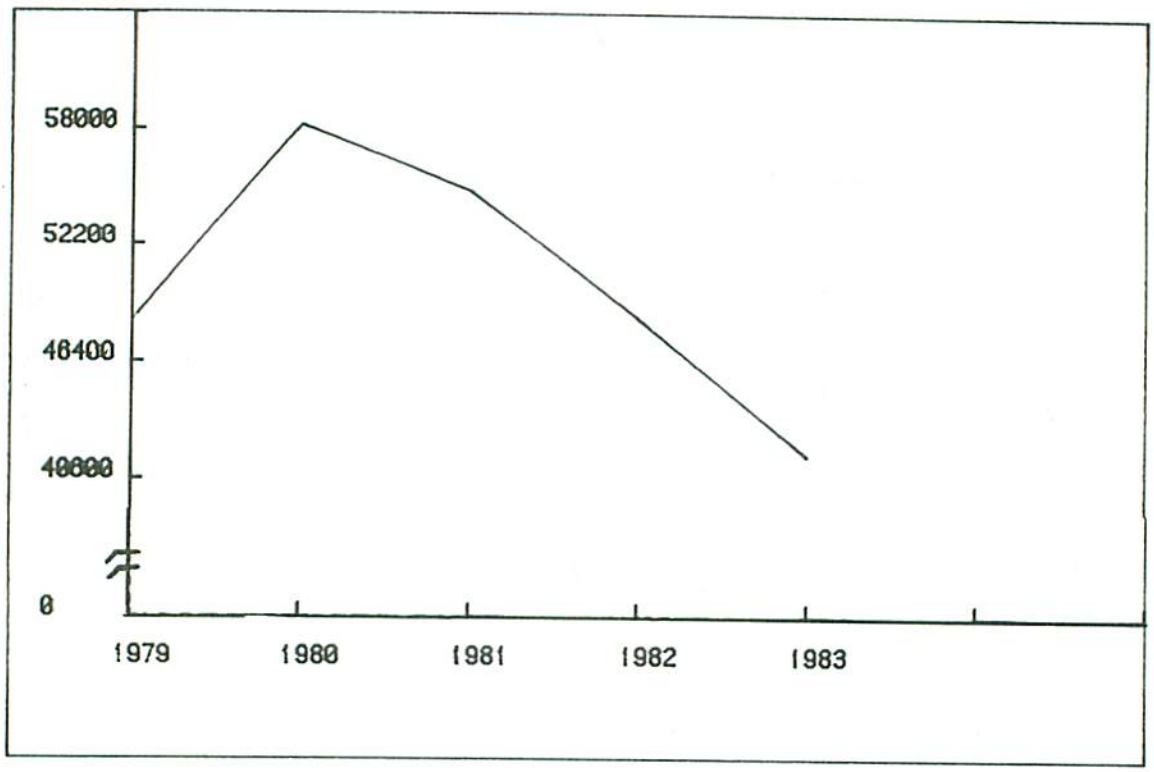

BURGLARY TRENDS
OFFENSE AND CLEARANCE DATA
1979 - 1983

YEAR	OFFENSE	CLEARANCE	CLEARANCE RATE
1979	48,494	6,885	14%
1980	58,232	6,971	12%
1981	54,918	6,715	12%
1982	48,613	7,043	14%
1983	41,855	6,138	15%
AVERAGE	50,422.4	6,750.4	13%

BURGLARY ARREST TRENDS

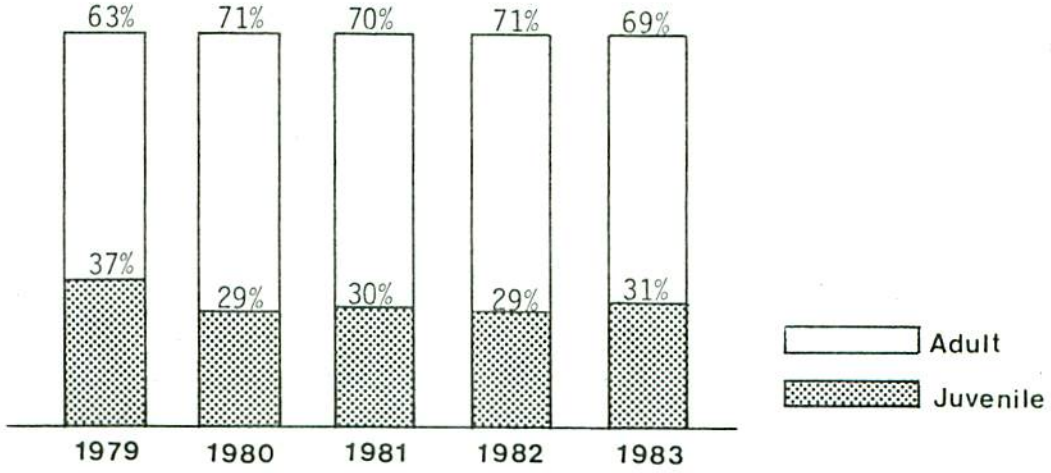

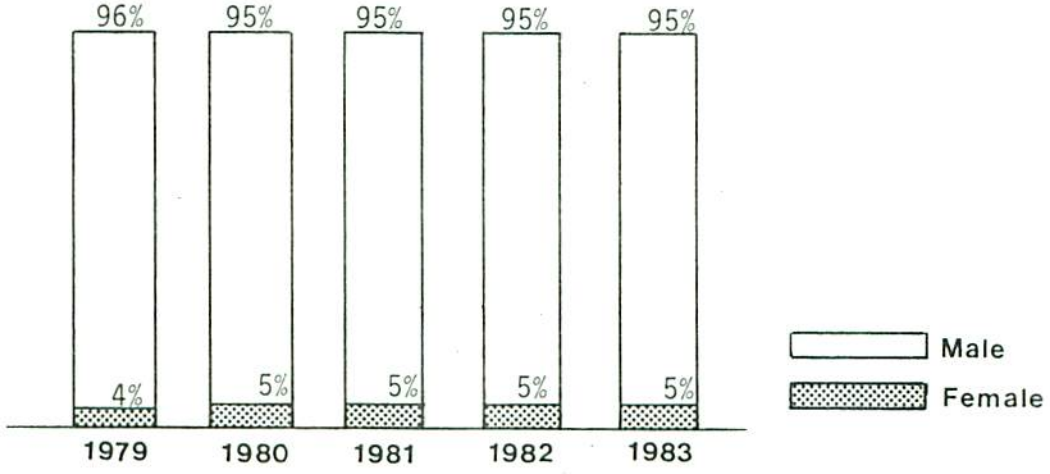

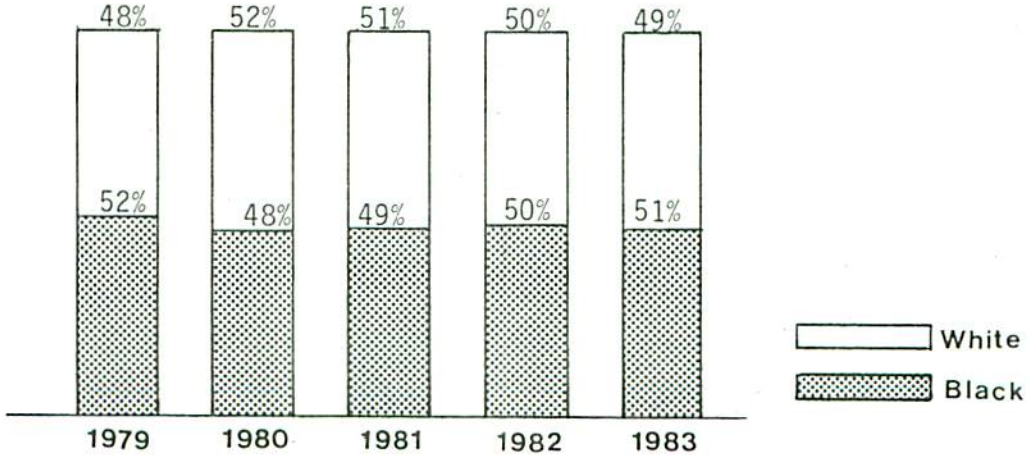

·LARCENY·

Larceny is the unlawful taking or stealing of property or articles without the use of force, violence and fraud.

* * * * * *

*92,947 larcenies were reported in 1983 for a 10% decrease over 1982.

*The larceny rate was 2396.0 per 100,000 inhabitants.

*15,677 larcenies were cleared for a 17% clearance rate.

*On the average, there were 254.6 larcenies reported per day.

*There were 17,140 persons arrested for larceny in 1983. 24% were juveniles, 70% were males, and 43% were white.

*21% of the larcenies were thefts of motor vehicle parts and accessories.

*Larcenies resulted in $30,284,777 of value stolen for an average per incident of $326.00.

LARCENY BY TYPE 1983			
TYPE OF LARCENY	NUMBER	VALUE STOLEN	AVERAGE/ INCIDENT
Pocket-picking	249	$ 50,041	$ 201.
Purse-snatching	673	100,143	149.
Shoplifting	10,841	624,258	58.
From Motor Vehicles	17,538	5,221,285	298.
Motor Vehicle Parts	19,926	4,392,075	220.
Bicycles	4,545	660,476	145.
From Buildings	13,296	6,643,330	500.
From Coin-Op Machines	1,053	103,576	98.
All Other	24,826	12,489,594	503.
TOTAL LARCENIES	92,947	$30,284,778	$ 326.

LARCENY BY VALUE STOLEN 1983			
LARCENY	NUMBER	VALUE STOLEN	AVERAGE/ INCIDENT
Over $200	33,035	$26,855,751	$ 813.
$50 - $200	28,194	2,948,331	105.
Under $50	31,718	480,696	15.
TOTAL LARCENIES	92,947	$30,284,778	$ 326.

ALABAMA

LARCENY 1979-1983

OFFENSE	1979	1980	1981	1982	1983
LARCENY	83553.0	100744.0	102789.0	102996.0	92947.0

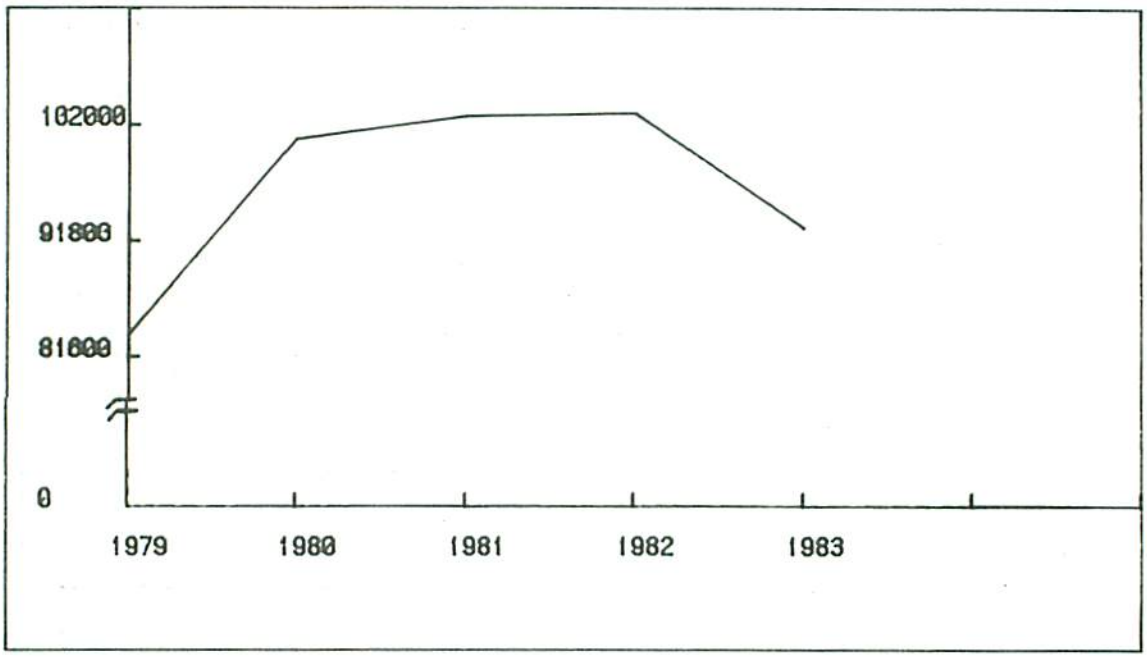

LARCENY TRENDS
OFFENSE AND CLEARANCE DATA
1979 - 1983

YEAR	OFFENSE	CLEARANCE	CLEARANCE RATE
1979	83,553	13,134	16%
1980	100,744	13,633	14%
1981	102,789	15,179	15%
1982	102,996	16,593	16%
1983	92,947	15,677	17%
AVERAGE	96,605.8	14,843.2	15%

LARCENY ARREST TRENDS

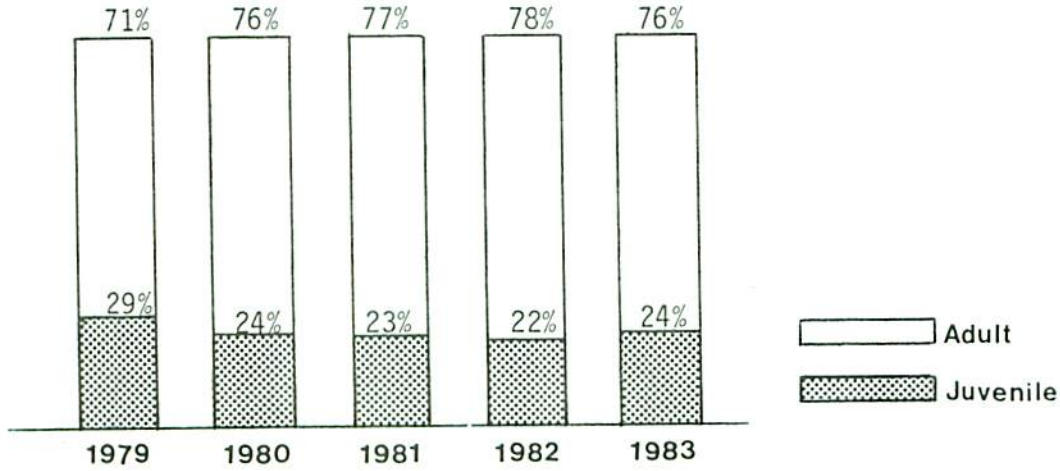

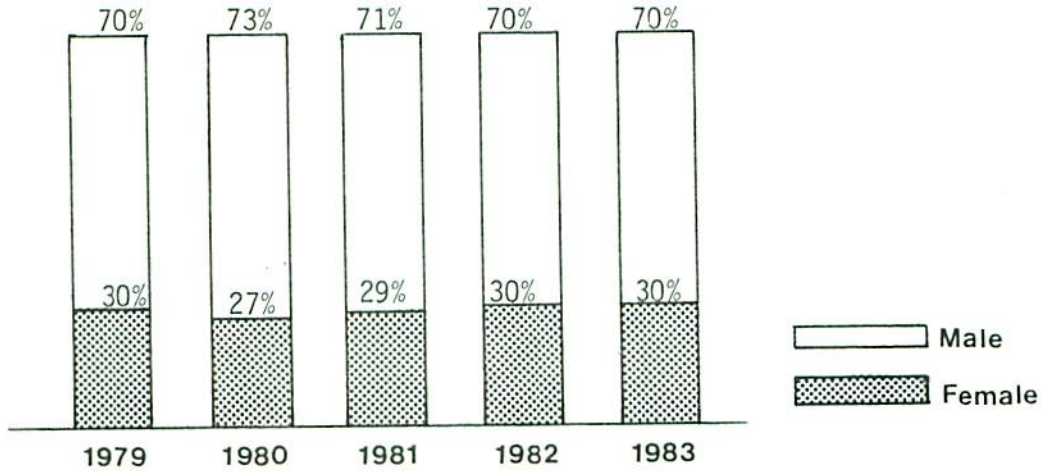

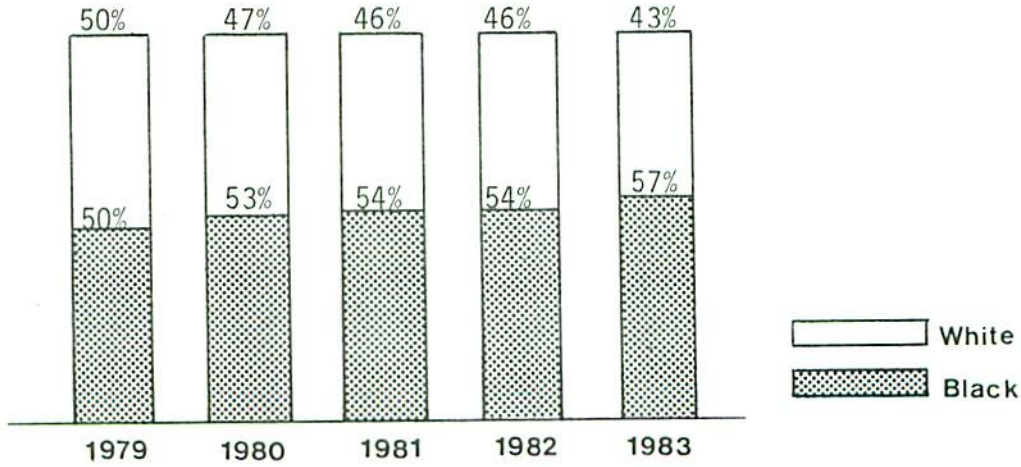

·MOTOR VEHICLE THEFT·

Motor Vehicle Theft is the unlawful taking or stealing of a motor vehicle, includes attempts.

* * * * * *

*There were 9,027 motor vehicle thefts reported for a 15% decrease over 1982.

The motor vehicle theft rate for Alabama in 1983 was 276.0 thefts for every 100,000 registered vehicles.

*A total of 1,982 MVT's were cleared for a clearance rate of 22%.

*On the average, there were 24.7 motor vehicles stolen per day.

*A total of 781 people were arrested in 1983 for motor vehicle theft; 19% were juveniles, 91% were males, and 55% were white. 44% of the juveniles arrested were below the legal driving age of 16.

*The dollar value resulting from locally stolen motor vehicles was $42,910,952. The value recovered was $26,346,098 or 61%.

---

*Motor Vehicle Theft rate is based on the number of vehicles registered by the Motor Vehicle and License Division in 1983.

MVT DATA

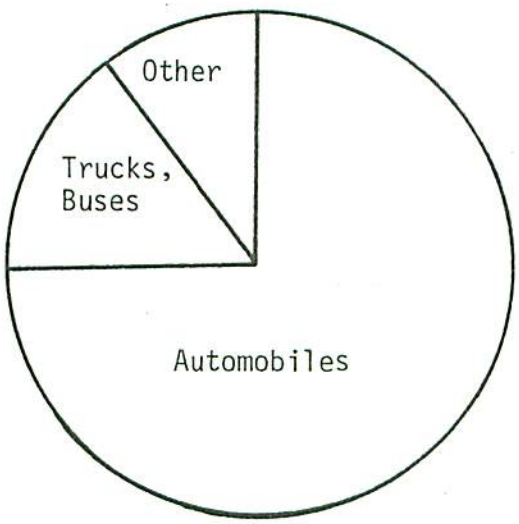

MVT BY TYPE

Automobiles	6686
Trucks and Buses	1399
Other Vehicles	942

STATE OF ALABAMA

MOTOR VEHICLE RECOVERED

1983

RECOVERIES	STOLEN LOCALLY	STOLEN IN OTHER JURISDICTIONS
Recovered Locally	4,175	1,384
Recovered in Other Jurisdictions	2,029	N/A
TOTAL	6,214	1,384

ALABAMA

MVT 1979-1983

OFFENSE	1979	1980	1981	1982	1983
MVT	11634.0	11969.0	10893.0	10606.0	9027.0

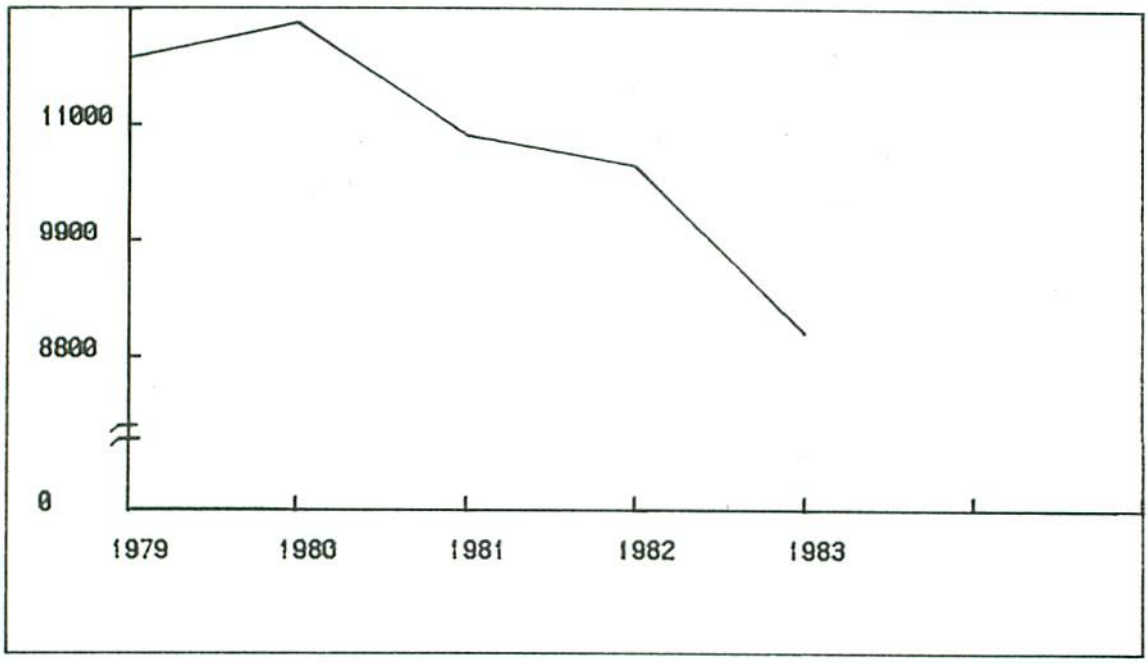

MOTOR VEHICLE THEFT TRENDS
OFFENSE AND CLEARANCE DATA
1979 - 1983

YEAR	OFFENSE	CLEARANCE	CLEARANCE RATE
1979	11,634	2,541	22%
1980	11,969	2,206	18%
1981	10,893	1,982	18%
1982	10,606	2,240	21%
1983	9,027	1,982	22%
AVERAGE	10,825.8	2,190.2	20%

MVT ARREST TRENDS

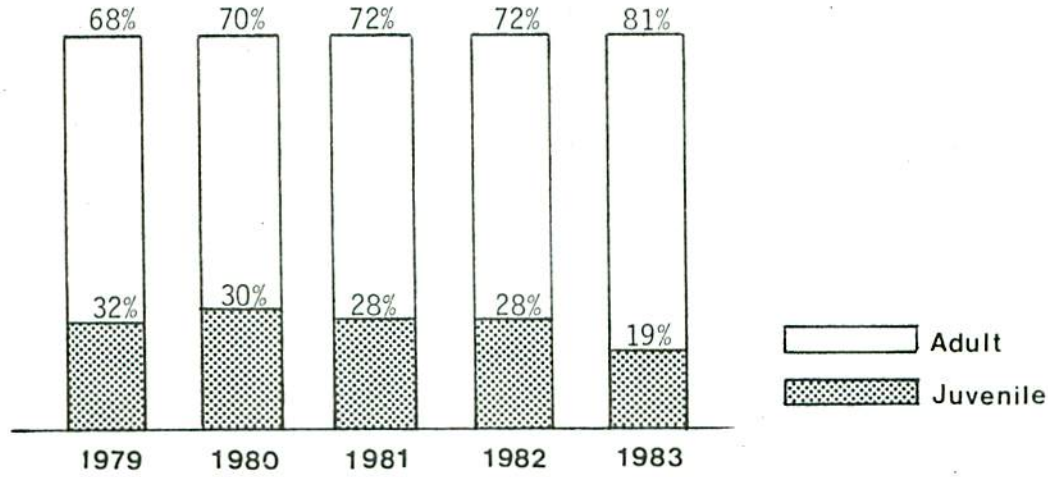

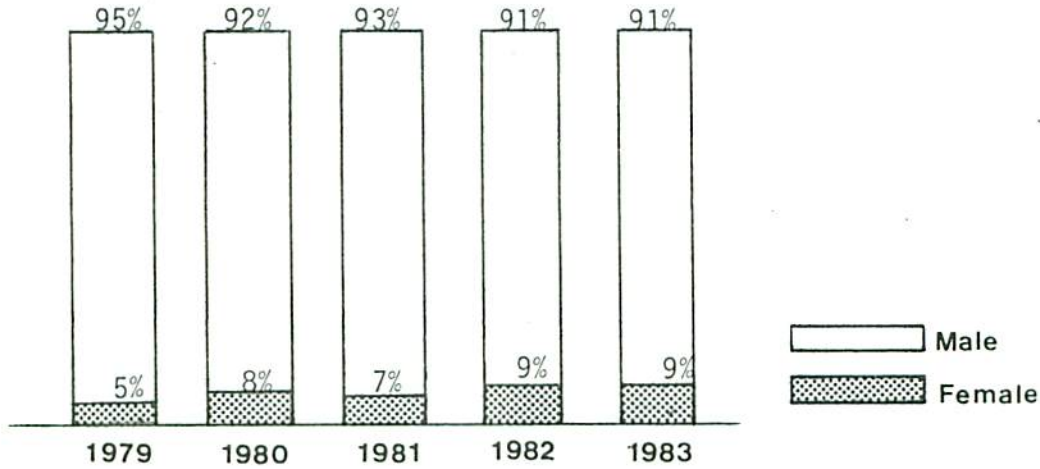

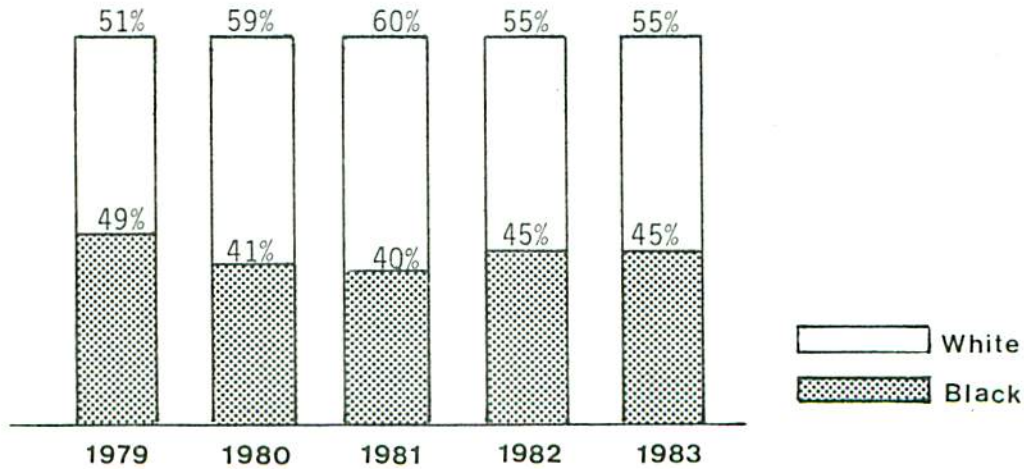

·ARSON·

Arson is the willful or malicious burning with or without intent to defraud, includes attempts. It should be noted that the hierarchy rule does not apply to arson, meaning that any offense(s) committed in conjunction with arson results in the most serious offense, as well as the arson incident, being reported to UCR.

* * * * * *

*A total of 965 arsons were reported in 1983. This is a 10% decrease over 1982. 75% were structural arsons, 20% were motor vehicles, and 5% were other.

*There were 180 arsons cleared in 1983 for a 19% clearance rate.

*On the average, there were 2.6 arsons reported per day.

*There were 166 people arrested for arson, 25% were juveniles, 81% were males and 46% were white.

*In 19% of the structural arsons, the building was uninhabited or not normally in use.

*The total value of property damaged or destroyed by arson amounted to $9,505,430. Structural arsons amounted to $8,868,608 for an average of $12,198.91 per incident. Arson of Mobile property amounted to $618,675 in damages for an average of $3156.50 per incident. Arson of "other" property effected $18,147 in damages for an average of $432.07 per incident.

ARSON CLASSIFICATIONS

	1 PROPERTY CLASSIFICATION	2 Offenses Reported or Known to Police (Include Unfounded and Attempts)	3 Unfounded, i. e. False or Baseless Complaints	4 Number of Actual Offenses (Column 2 Minus Column 3 Include Attempts)	5 Total Offenses Cleared by Arrest or Exceptional Means (Include Column 6)	6 Number of Clearances Involving Only Persons Under 18 Years of Age	7 Offenses Where Structures Uninhabited Abandoned, or not Normally in Use	8 Estimated Value of Property Damage
STRUCTURAL	A. Single Occupancy Residential: Houses, Townhouses, Duplexes, etc.	453	17	436	82	18	103	$ 4,386,218
	B. Other Residential: Apartments, Tenements, Flats, Hotels, Motels, Inns, Dormitories, Boarding Houses, etc.	70	2	68	19	7	15	$ 531,410
	C. Storage: Barns, Garages, Warehouses, etc.	43	4	39	8	0	5	$ 186,805
	D. Industrial/Manufacturing	11	0	11	1	0	1	$ 214,725
	E. Other Commercial: Stores, Restaurants, Offices, etc.	102	7	95	11	4	12	$ 1,338,075
	F. Community/Public: Churches, Jails, Schools, Colleges, Hospitals, etc.	64	1	63	28	6	1	$ 2,181,675
	G. All Other Structure: Out Buildings, Monuments, Buildings Under Construction, etc.	18	3	15	0	0	0	$ 29,700
	TOTAL STRUCTURE	761	34	727	149	35	137	$ 8,868,608
MOBILE	H. Motor Vehicles: Automobiles, Trucks, Buses, Motorcycles, etc.: UCR Definition	154	2	152	18	3		$ 426,075
	I. Other Mobile Property: Trailers, Recreational Vehicles, Airplanes, Boats, etc.	44	0	44	7	1		$ 192,600
	TOTAL MOBILE	198	2	196	25	4		$ 618,675
	J. TOTAL OTHER Crops, Timber, Fences, Signs, etc.	54	12	42	6	5		$ 18,147
	GRAND TOTAL	1013	48	965	180	44	137	$ 9,505,430

ALABAMA

ARSON 1979-1983

OFFENSE	1979	1980	1981	1982	1983
ARSON	763.0	1106.0	1217.0	1068.0	965.0

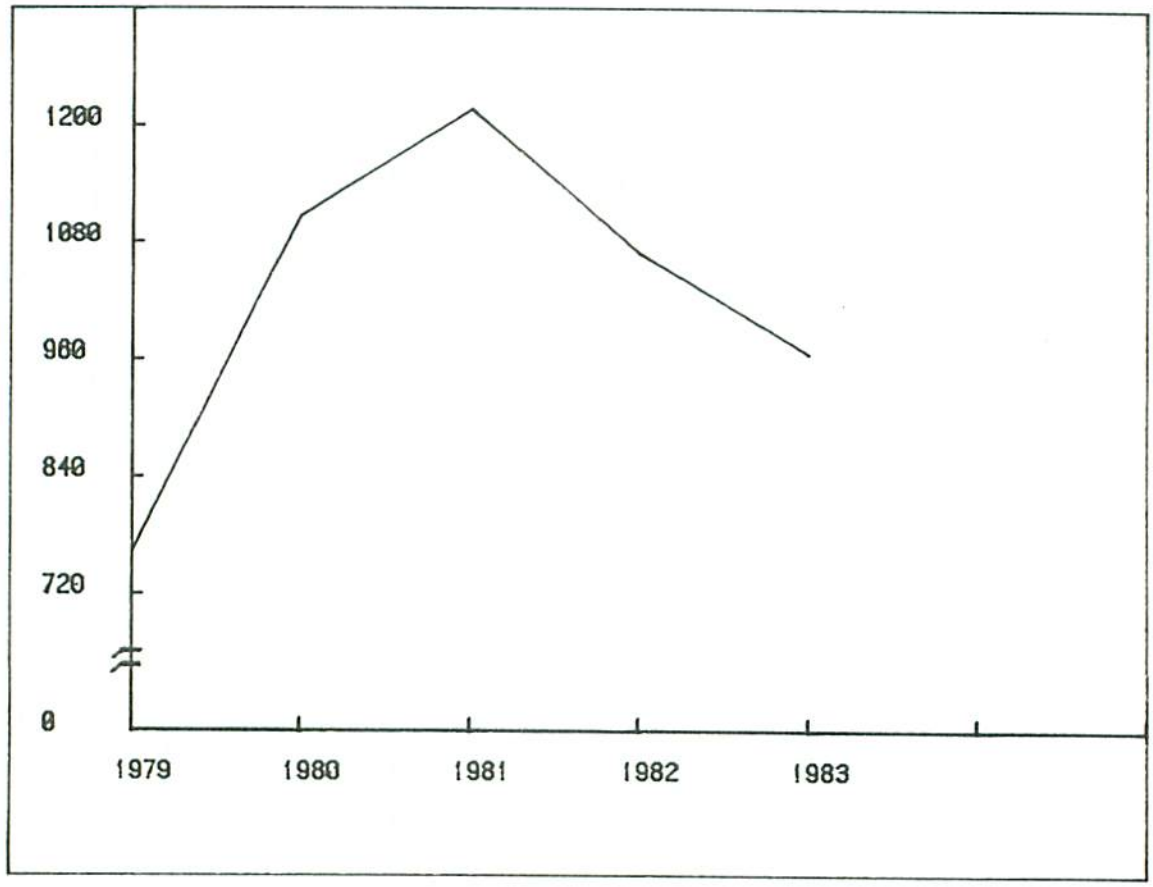

ARSON TRENDS
OFFENSE AND CLEARANCE DATA
1979 - 1983

YEAR	OFFENSE	CLEARANCE	CLEARANCE RATE
1979	763	128	17%
1980	1,106	237	21%
1981	1,217	229	19%
1982	1,068	197	18%
1983	965	180	19%
AVERAGE	1,023.8	194.2	19%

ARSON ARREST TRENDS

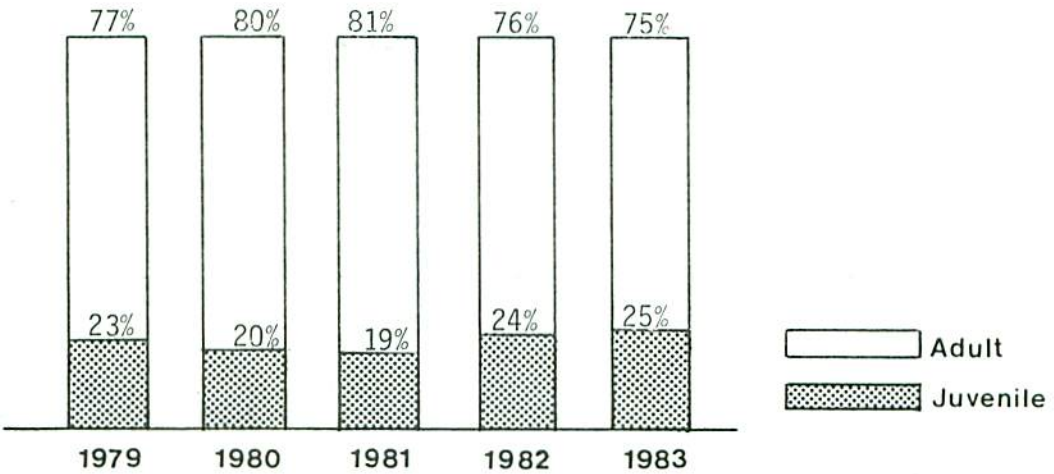

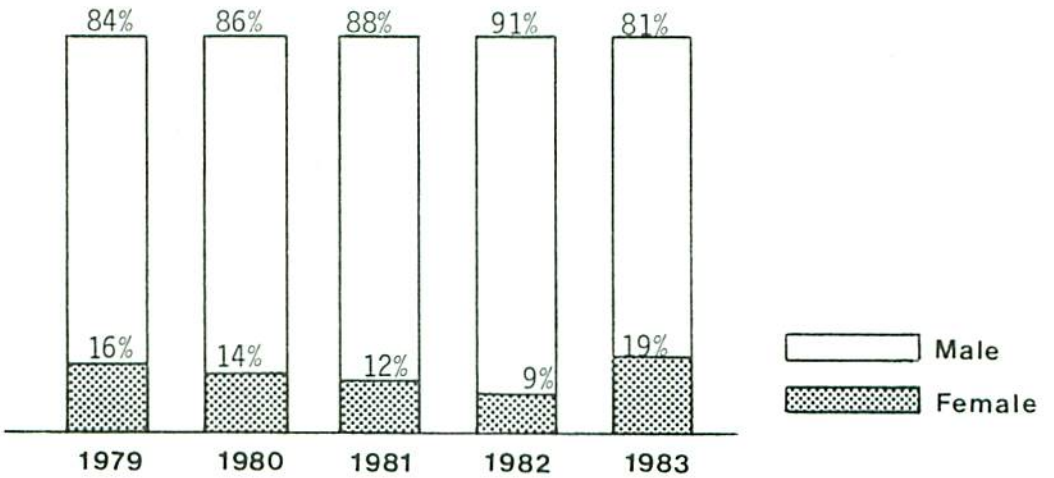

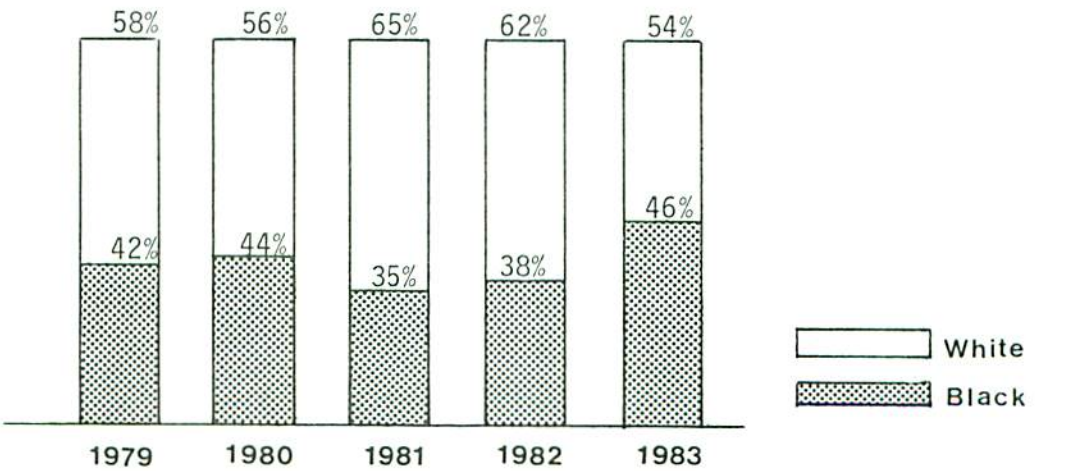

·CITY DATA·

Alabama's cities will include incorporated and unincorporated areas grouped by population strata.

ALABAMA CITY STRATA

STRATA	NUMBER IN STRATA	% OF STATE'S POP.*	% OF STATE'S INDEX OF OFFENSES*
More than 250,000	1	8%	17%
50,000 - 250,000	6	19%	33%
25,000 - 50,000	8	7%	12%
10,000 - 25,000	25	9%	6%
5,000 - 10,000	41	7%	7%
1,000 - 5,000	114	8%	4%
Less than 1,000	31	1%	<1%

The tables on the following pages group cities according to population and list city names alphabetically. The percent change is the increase or decrease in reported crime over 1982. The numbers in parentheses indicated the number of months the agency reported to UCR if less than twelve months.

This report does not try to account for factors which contribute to the number and type of crime in a particular area, i.e., age, sex, race of population, transients, climate, employment, etc. Any effort to make crime comparisons between one area and another should be limited in scope and acknowledge the existence of these various factors impacting the incidence of crime.

*Percentages do not add up to 100% because the Sheriff's jurisdictions are not included here.

			HOMI	RAPE	ROBB	ASSLT	BURG	LARC	MVT
CITIES GREATER THAN 250,000									
BIRMINGHAM	AL0010200	1983:	70	253	1253	1430	7172	13779	2905
		1982:	91	230	1291	1272	8275	16076	3440
		%CHANGE:	-23%	+10%	-3%	+12%	-13%	-14%	-16%
CITIES 50,000 - 250,000									
ANNISTON	AL0110100	1983:	4	18	109	429	869	1873	131
		1982:	9	25	141	470	1086	2243	153
		%CHANGE:	-56%	-28%	-23%	-9%	-20%	-16%	-14%
DOTHAN	AL0380100	1983:	2	26	60	254	963	1888	84
		1982:	4	8	65	260	927	2112	125
		%CHANGE:	-50%	+225%	-8%	-2%	+4%	-11%	-33%
HUNTSVILLE	AL0470100	1983:	18	46	183	331	2488	7709	437
		1982:	16	56	211	296	2594	7862	657
		%CHANGE:	+13%	-18%	-13%	+12%	-4%	-2%	-33%
MOBILE	AL0020100	1983:	36	84	790	1315	5370	11264	872
		1982:	48	153	823	1414	6416	12657	835
		%CHANGE:	-25%	-45%	-4%	-7%	-16%	-11%	+4%
MONTGOMERY	AL0030100	1983:	24	45	224	231	2407	6489	436
		1982:	22	30	267	353	2770	6682	421
		%CHANGE:	+9%	+50%	-16%	-35%	-13%	-3%	+4%
TUSCALOOSA	AL0630100	1983:	7	38	64	347	1121	3240	232
		1982:	2	23	83	391	1171	3402	259
		%CHANGE:	+250%	+65%	-23%	-11%	-4%	-5%	-10%
CITIES 25,000 - 50,000									
AUBURN	AL0430100	1983:	0	1	16	60	363	999	44
		1982:	0	3	13	75	391	1316	43
		%CHANGE:	---	-67%	+23%	-20%	-7%	-24%	+2%
BESSEMER	AL0010100	1983:	4	17	73	159	656	1423	144
		1982:	8	18	84	189	947	1979	163
		%CHANGE:	-50%	-6%	-13%	-16%	-31%	-28%	-12%
DECATUR	AL0520100	1983:	5	2	16	8	466	1687	99
		1982:	3	6	25	2	669	1751	78
		%CHANGE:	+67%	-67%	-36%	+300%	-30%	-4%	+27%
FLORENCE	AL0410100	1983:	0	4	20	62	499	1312	71
		1982:	1	7	20	56	598	1446	78
		%CHANGE:	-100%	-43%	---	+11%	-17%	-9%	-9%
GADSDEN	AL0310200	1983:	6	18	61	217	731	1985	169
		1982:	8	13	45	203	834	2197	187
		%CHANGE:	-25%	+38%	+36%	+7%	-12%	-10%	-10%
PHENIX CITY	AL0570100	1983:	3	14	32	133	335	1165	98
		1982:	4	14	41	87	393	1090	121
		%CHANGE:	-25%	---	-22%	+53%	-15%	+7%	-19%
PRICHARD	AL0020200	1983:	10	26	122	341	1296	1438	134
		1982:	12	36	234	264	1896	1842	161
		%CHANGE:	-17%	-28%	-48%	+29%	-32%	-22%	-17%
SELMA	AL0270100	1983:	4	23	54	603	760	1691	57
		1982:	8	15	93	657	1094	1984	86
		%CHANGE:	-50%	+53%	-42%	-8%	-31%	-15%	-34%

CITIES 10,000 - 25,000 (CONT)

		HOMI	RAPE	ROBB	ASSLT	BURG	LARC	MVT
ALBERTVILLE	AL0500100 1983:	0	4	4	49	158	589	36
	1982:	0	1	6	51	186	606	34
	%CHANGE:	---	+300%	-33%	-4%	-15%	-3%	+6%
ALEX CITY	AL0620100 1983:	2	2	9	100	148	411	16
	1982:	1	5	6	95	162	384	20
	%CHANGE:	+100%	-60%	+50%	+5%	-9%	+7%	-20%
ANDALUSIA	AL0230100 1983:	0	0	2	39	76	212	16
	1982:	1	1	7	63	98	271	14
	%CHANGE:	-100%	-100%	-71%	-38%	-22%	-22%	+14%
ATHENS	AL0440100 1983:	0	2	7	22	131	358	17
	1982:	2	0	11	22	148	354	15
	%CHANGE:	-100%	---	-36%	---	-11%	+1%	+13%
CULLMAN	AL0250100 1983:	0	0	6	1	85	311	30
	1982:	0	1	6	4	98	415	46
	%CHANGE:	---	-100%	---	-75%	-13%	-25%	-35%
ENTERPRISE	AL0190200 1983:	2	5	9	107	171	241	25
	1982:	3	3	5	160	222	416	28
	%CHANGE:	-33%	+67%	+80%	-33%	-23%	-42%	-11%
EUFAULA	AL0060100 1983:	2	1	3	55	62	201	10
	1982:	2	3	9	50	107	236	14
	%CHANGE:	---	-67%	-67%	+10%	-42%	-15%	-29%
FAIRFIELD	AL0010400 1983:	0	1	42	51	214	733	107
	1982:	1	3	41	66	232	830	140
	%CHANGE:	-100%	-67%	+2%	-23%	-8%	-12%	-24%
FORT PAYNE	AL0280100 1983: (9)	1	1	2	10	90	326	20
	1982: (8)	1	0	8	12	70	246	19
	%CHANGE:	---	---	-75%	-17%	+29%	+33%	+5%
HOMEWOOD	AL0011000 1983:	1	9	37	45	340	1069	175
	1982:	0	3	51	49	356	1181	160
	%CHANGE:	---	+200%	-27%	-8%	-4%	-9%	+9%
HOOVER	AL0011200 1983:	1	0	8	25	112	431	78
	1982:	0	2	9	41	137	574	81
	%CHANGE:	---	-100%	-11%	-39%	-18%	-25%	-4%
HUEYTOWN	AL0011900 1983:	1	2	5	11	104	192	13
	1982:	1	3	3	8	106	260	21
	%CHANGE:	---	-33%	+67%	+38%	-2%	-26%	-38%
JASPER	AL0064010 1983:	2	2	9	24	133	378	81
	1982:	2	4	7	33	168	415	136
	%CHANGE:	---	-50%	+29%	-27%	-21%	-9%	-40%
MOUNTAIN BROOK	AL0010300 1983:	0	0	6	6	133	272	20
	1982:	1	0	4	13	113	313	23
	%CHANGE:	-100%	---	+50%	-54%	+18%	-13%	-13%
NORTHPORT	AL0630200 1983:	1	0	4	115	130	349	20
	1982:	2	2	24	130	194	565	52
	%CHANGE:	-50%	-100%	-83%	-12%	-33%	-38%	-62%
OPELIKA	AL0430200 1983:	3	5	24	118	298	1036	46
	1982:	6	10	40	102	454	1280	59
	%CHANGE:	-50%	-50%	-40%	+16%	-34%	-19%	-22%
OZARK	AL0260100 1983:	1	4	10	145	131	500	23
	1982:	1	1	15	129	186	472	19
	%CHANGE:	---	+300%	-33%	+12%	-30%	+6%	+21%

			HOMI	RAPE	ROBB	ASSLT	BURG	LARC	MVT
CITIES 10,000 - 25,000 (CONT)									
PRATTVILLE	AL0040100	1983:	3	3	13	79	250	493	26
		1982:	3	3	15	79	199	487	26
		%CHANGE:	---	---	-13%	---	+26%	+1%	---
SCOTTSBORO	AL0390100	1983:	0	1	3	23	78	374	20
		1982:	2	5	3	31	96	313	35
		%CHANGE:	-100%	-80%	---	-26%	-19%	+19%	-43%
SHEFFIELD	AL0200100	1983:	2	1	1	29	65	599	20
		1982:	1	1	3	43	54	656	26
		%CHANGE:	+100%	---	-67%	-33%	+20%	-9%	-23%
SYLACAUGA	AL0610100	1983:	1	2	5	38	89	420	20
		1982:	0	2	7	43	71	404	22
		%CHANGE:	---	---	-29%	-12%	+25%	+4%	-9%
TALLADEGA	AL0610200	1983:	1	3	7	90	186	672	31
		1982:	1	14	12	82	230	657	34
		%CHANGE:	---	-79%	-42%	+10%	-19%	+2%	-9%
TROY	AL0550100	1983:	1	6	9	99	171	399	25
		1982:	2	3	5	53	155	352	20
		%CHANGE:	-50%	+100%	+80%	+87%	+10%	+13%	+25%
TUSKEGEE	AL0460100	1983:	1	6	15	131	457	390	33
		1982:	2	11	18	115	649	425	46
		%CHANGE:	-50%	-45%	-17%	+14%	-30%	-8%	-28%
VESTAVIA HILLS	AL0010900	1983:	0	1	4	11	69	238	20
		1982:	0	0	5	9	104	290	26
		%CHANGE:	---	---	-20%	+22%	-34%	-18%	-23%
CITIES 5,000 - 10,000									
ALABASTER	AL0590400	1983:	0	0	1	14	19	61	11
		1982:	2	0	6	17	24	115	10
		%CHANGE:	-100%	---	-83%	-18%	-21%	-47%	+10%
ARAB	AL0500300	1983:	0	1	0	4	87	131	13
		1982:	0	0	1	2	69	125	20
		%CHANGE:	---	---	-100%	+100%	+26%	+5%	-35%
ATMORE	AL0300100	1983:	0	1	1	2	53	173	9
		1982:	3	1	3	5	100	184	6
		%CHANGE:	-100%	---	-67%	-60%	-47%	-6%	+50%
ATTALLA	AL0310100	1983: (11)	2	0	3	31	57	247	0
		1982:	0	1	7	27	84	301	13
		%CHANGE:	---	-100%	-57%	+15%	-32%	-18%	-100%
BAY MINETTE	AL0050100	1983:	1	0	3	51	38	122	5
		1982:	0	1	2	78	46	119	8
		%CHANGE:	---	-100%	+50%	-35%	-17%	+3%	-37%
BOAZ	AL0500400	1983:	0	0	1	0	34	79	15
		1982:	0	1	1	0	26	99	14
		%CHANGE:	---	-100%	---	---	+31%	-20%	+7%
BREWTON	AL0300200	1983:	2	1	0	2	86	268	5
		1982:	0	1	1	1	51	267	5
		%CHANGE:	---	---	-100%	+100%	+69%	---	---
BRIGHTON	AL0011800	1983: (6)	0	3	2	16	71	41	2
		1982: (4)	0	0	3	2	45	23	3
		%CHANGE:	---	---	-33%	+700%	+58%	+78%	-33%

		HOMI	RAPE	ROBB	ASSLT	BURG	LARC	MVT
CITIES 5,000 - 10,000 (CONT)								
CHICKASAW	AL0020300 1983:	0	2	5	60	41	344	9
	1982:	0	0	5	69	66	385	21
	%CHANGE:	---	---	---	-13%	-38%	-11%	-57%
CHILDERSBURG	AL0610300 1983:	0	0	0	0	18	96	1
	1982:	0	0	0	0	29	86	5
	%CHANGE:	---	---	---	---	-38%	+12%	-80%
CLANTON	AL0140100 1983:	0	1	2	3	26	56	5
	1982:	1	0	4	4	46	77	6
	%CHANGE:	-100%	---	-50%	-25%	-43%	-27%	-17%
DEMOPOLIS	AL0480100 1983:	0	1	5	48	95	229	4
	1982:	0	1	4	41	110	306	18
	%CHANGE:	---	---	+25%	+17%	-14%	-25%	-78%
FAIRHOPE	AL0050200 1983:	0	2	1	6	97	167	6
	1982:	1	3	3	7	73	250	11
	%CHANGE:	-100%	-33%	-67%	-14%	+33%	-33%	-45%
FAYETTE	AL0320100 1983:	0	1	1	5	58	123	11
	1982:	0	1	1	12	37	109	10
	%CHANGE:	---	---	---	-58%	+57%	+13%	+10%
FULTONDALE	AL0011100 1983: (0)							
	1982: (2)	0	0	0	0	0	7	1
	%CHANGE:	---	---	---	---			
GARDENDALE	AL0010500 1983:	1	0	5	10	53	139	32
	1982:	0	0	5	4	54	145	33
	%CHANGE:	---	---	---	+150%	-2%	-4%	-3%
GREENVILLE	AL0100100 1983:	2	7	4	125	65	291	21
	1982:	3	3	3	107	87	274	12
	%CHANGE:	-33%	+133%	+33%	+17%	-25%	+6%	+75%
GUNTERSVILLE	AL0500200 1983:	0	0	1	0	59	237	7
	1982:	0	0	2	0	57	299	15
	%CHANGE:	---	---	-50%	---	+4%	-21%	-53%
HALEYVILLE	AL0670200 1983:	0	0	1	9	28	114	24
	1982:	0	0	0	3	38	94	12
	%CHANGE:	---	---	---	+200%	-26%	+21%	+100%
HARTSELLE	AL0520200 1983:	0	3	1	7	85	186	16
	1982:	1	0	4	15	107	228	23
	%CHANGE:	-100%	---	-75%	-53%	-21%	-18%	-30%
IRONDALE	AL0011300 1983:	2	0	5	16	40	193	16
	1982:	0	0	9	25	67	182	14
	%CHANGE:	---	---	-44%	-36%	-40%	+6%	+14%
JACKSON	AL0160100 1983:	2	0	0	49	66	177	5
	1982:	0	0	1	47	83	174	12
	%CHANGE:	---	---	-100%	+4%	-20%	+2%	-58%
JACKSONVILLE	AL0110200 1983:	3	2	6	44	71	264	25
	1982:	0	2	7	40	66	259	32
	%CHANGE:	---	---	-14%	+10%	+8%	+2%	-22%
LANETT	AL0120200 1983:	2	1	5	80	91	301	12
	1982:	0	2	9	83	127	295	10
	%CHANGE:	---	-50%	-44%	-4%	-28%	+2%	+20%
LEEDS	AL0010600 1983:	2	1	8	39	51	230	12
	1982:	1	3	6	27	99	247	23
	%CHANGE:	+100%	-67%	+33%	+44%	-48%	-7%	-18%

		HOMI	RAPE	ROBB	ASSLT	BURG	LARC	MVT
CITIES 5,000 - 10,000 (CONT)								
MIDFIELD	AL0010700 1983:	0	0	10	6	77	350	33
	1982:	0	1	14	23	51	422	49
	%CHANGE:	---	-100%	-29%	-74%	+51%	-17%	-33%
MONROEVILLE	AL0510100 1983:	1	4	2	51	52	152	7
	1982:	1	1	1	46	83	131	1
	%CHANGE:	---	+300%	+100%	+11%	-37%	+16%	+600%
MUSCLE SHOALS	AL0200300 1983:	0	1	1	1	76	422	52
	1982:	0	1	4	4	107	446	55
	%CHANGE:	---	---	-75%	-75%	-29%	-5%	-5%
OPP	AL0230200 1983:	0	0	0	27	40	126	7
	1982:	1	0	0	10	24	80	8
	%CHANGE:	-100%	---	---	+170%	+67%	+57%	-12%
OXFORD	AL0110500 1983:	0	1	11	8	81	186	24
	1982:	1	1	7	45	146	315	45
	%CHANGE:	-100%	---	+57%	-82%	-45%	-41%	-47%
PELHAM	AL0590600 1983:	0	2	3	24	47	206	32
	1982:	0	1	2	34	46	236	13
	%CHANGE:	---	+100%	+50%	-29%	+2%	-13%	+146%
PELL CITY	AL0580100 1983:(11)	1	0	2	3	44	130	5
	1982:(9)	0	0	2	2	13	81	9
	%CHANGE:	---	---	---	+50%	+238%	+60%	-44%
PIEDMONT	AL0110300 1983:	0	0	0	29	40	107	17
	1982:	0	0	1	27	40	116	15
	%CHANGE:	---	---	-100%	+7%	---	-8%	+13%
PLEASANT GROVE	AL0011400 1983:	0	0	0	8	37	95	4
	1982:	0	0	0	3	35	97	6
	%CHANGE:	---	---	---	+167%	+6%	-2%	-33%
RAINBOW CITY	AL0310500 1983:	1	0	2	6	53	169	12
	1982:	0	0	2	8	87	203	17
	%CHANGE:	---	---	---	-25%	-39%	-17%	-29%
ROANOKE	AL0560100 1983:	0	0	0	8	46	51	8
	1982:	1	1	1	12	53	60	8
	%CHANGE:	-100%	-100%	-100%	-33%	-13%	-15%	---
RUSSELLVILLE	AL0330100 1983:	1	5	4	50	63	229	16
	1982:	1	0	5	44	48	292	14
	%CHANGE:	---	---	-20%	+14%	+31%	-22%	+14%
SARALAND	AL0020500 1983:	0	1	2	6	106	366	30
	1982:	0	3	8	10	167	359	33
	%CHANGE:	---	-67%	-75%	-40%	-37%	+2%	-9%
TARRANT	AL0010800 1983:(11)	0	2	8	31	101	253	28
	1982:	3	0	12	27	111	347	39
	%CHANGE:	-100%	---	-33%	+15%	-9%	-27%	-28%
TUSCUMBIA	AL0200200 1983:	2	1	1	12	101	299	17
	1982:	0	1	2	31	104	275	23
	%CHANGE:	---	---	-50%	-61%	-3%	+9%	-26%
VALLEY	AL0120400 1983:	1	0	1	3	37	40	9
	1982:	1	1	3	19	42	56	3
	%CHANGE:	---	-100%	-67%	-84%	-12%	-29%	+200%

		HOMI	RAPE	ROBB	ASSLT	BURG	LARC	MVT
CITIES 1,000 - 5,000 (CONT)								
ABBEVILLE	AL0370100 1983	0	0	0	1	26	33	1
	1982	1	0	1	1	14	50	1
	%CHANGE	-100%	---	-100%	---	+86%	-34%	---
ADAMSVILLE	AL0012200 1983	1	0	3	21	35	49	8
	1982	0	0	0	14	25	47	16
	%CHANGE	---	---	---	+50%	+40%	+4%	-50%
ALICEVILLE	AL0540100 1983	0	0	1	1	16	20	2
	1982	0	0	0	0	6	16	0
	%CHANGE	---	---	---	---	+167%	+25%	---
ARDMORE	AL0440200 1983	0	0	0	0	4	9	3
	1982	0	0	0	0	3	5	1
	%CHANGE	---	---	---	---	+33%	+80%	+200%
ARITON	AL0260800 1983 (2)	0	0	0	0	0	1	0
	1982	N/A	N/A	N/A	N/A	N/A	N/A	N/A
	%CHANGE	---	---	---	---	---	---	---
ASHFORD	AL0380200 1983	0	1	0	3	17	22	0
	1982	0	0	0	0	11	1	0
	%CHANGE	---	---	---	---	+55%	+2100%	---
ASHLAND	AL0170100 1983	0	0	0	14	2	0	0
	1982 (3)	0	0	0	0	2	6	0
	%CHANGE	---	---	---	---	---	-100%	---
BAYOU LA BATRE	AL0020600 1983	0	0	0	0	50	110	12
	1982	0	0	2	1	60	133	12
	%CHANGE	---	---	-100%	-100%	-17%	-17%	---
BLOUNTSVILLE	AL0080200 1983	0	0	0	1	5	11	0
	1982	0	0	0	0	4	8	1
	%CHANGE	---	---	---	---	+25%	+38%	-100%
BRANTLEY	AL0240200 1983 (11)	0	0	0	4	0	0	0
	1982	0	0	0	2	2	1	0
	%CHANGE	---	---	---	+100%	-100%	-100%	---
BRENT	AL0070200 1983	0	0	0	0	0	0	0
	1982	0	0	0	0	0	1	0
	%CHANGE	---	---	---	---	---	-100%	---
BRIDGEPORT	AL0390200 1983 (6)	0	0	0	0	2	0	0
	1982 (0)	N/A	N/A	N/A	N/A	N/A	N/A	N/A
	%CHANGE	---	---	---	---	---	---	---
BRUNDIDGE	AL0550200 1983 (5)	0	0	0	0	12	10	0
	1982	0	0	0	2	7	12	0
	%CHANGE	---	---	---	-100%	+71%	-17%	---
BUTLER	AL0150100 1983	0	0	0	0	1	4	0
	1982	0	0	0	0	2	3	0
	%CHANGE	---	---	---	---	-50%	+33%	---
CALERA	AL0590100 1983 (0)							
	1982 (4)	0	0	0	0	1	7	1
	%CHANGE	---	---	---	---	---	---	---
CAMDEN	AL0660100 1983	0	0	0	1	0	4	0
	1982 (11)	0	0	0	0	0	0	0
	%CHANGE	---	---	---	---	---	---	---
CAMP HILL	AL0020300 1983	0	0	0	4	13	9	1
	1982	0	0	0	1	0	0	0
	%CHANGE	---	---	---	+300%	---	---	---

CITIES 1,000 - 5,000 (CONT)

			HOMI	RAPE	ROBB	ASSLT	BURG	LARC	MVT
CARBON HILL	AL0670200	1983:	0	0	0	1	1	13	4
		1982:	0	0	0	0	13	28	2
		%CHANGE:	---	---	---	---	-92%	-54%	+100%
CEDAR BLUFF	AL0130200	1983:	0	0	0	0	11	16	2
		1982:	0	0	0	0	25	12	3
		%CHANGE:	---	---	---	---	-56%	+33%	-33%
CENTRE	AL0130100	1983:	0	0	1	0	18	44	4
		1982:	0	0	0	0	22	45	3
		%CHANGE:	---	---	---	---	-18%	-2%	+33%
CENTERVILLE	AL0070100	1983:	0	0	0	0	4	1	0
		1982: (1)	0	0	0	0	0	0	0
		%CHANGE:	---	---	---	---	---	---	---
CHATOM	AL0650300	1983:	0	0	0	0	0	0	0
		1982:	0	0	0	0	0	0	0
		%CHANGE:	---	---	---	---	---	---	---
CHEROKEE	AL0200400	1983:	1	0	1	10	9	14	3
		1982:	0	0	1	6	5	16	1
		%CHANGE:	---	---	---	+67%	+80%	-12%	+200%
CITRONELLE	AL0020400	1983:	0	0	0	3	41	57	5
		1982:	0	0	0	6	77	62	9
		%CHANGE:	---	---	---	-50%	-47%	-8%	-44%
CLAYTON	AL0060200	1983: (11)	0	0	0	0	5	0	0
		1982:	0	0	0	0	8	4	0
		%CHANGE:	---	---	---	---	-37%	-100%	---
COLUMBIANA	AL0590200	1983:	0	0	0	4	10	23	0
		1982:	0	0	0	0	15	23	2
		%CHANGE:	---	---	---	---	-33%	---	-100%
CORDOVA	AL0640300	1983:	0	0	1	4	20	33	8
		1982: (11)	0	0	0	0	8	12	6
		%CHANGE:	---	---	---	---	+150%	+175%	+33%
COTTONWOOD	AL0380500	1983:	0	0	0	0	2	1	0
		1982:	0	1	0	0	0	0	0
		%CHANGE:	---	-100%	---	---	---	---	---
DADEVILLE	AL0620200	1983:	1	0	2	0	34	14	0
		1982:	1	0	0	4	26	16	4
		%CHANGE:	---	---	---	-100%	+31%	-12%	-100%
DALEVILLE	AL0260200	1983:	1	1	3	28	39	112	9
		1982:	1	1	4	37	48	131	5
		%CHANGE:	---	---	-25%	-24%	-19%	-15%	+80%
DAPHNE	AL0050800	1983:	1	0	3	20	35	89	12
		1982:	0	1	5	24	43	118	4
		%CHANGE:	---	-100%	-40%	-17%	-19%	-25%	+200%
DORA	AL0640400	1983:	0	0	0	1	10	30	9
		1982:	0	0	1	3	11	28	13
		%CHANGE:	---	---	-100%	-67%	-9%	+7%	-31%
EAST BREWTON	AL0300300	1983:	1	0	1	9	40	31	0
		1982:	0	0	0	5	19	25	2
		%CHANGE:	---	---	---	+80%	+111%	+24%	-100%
ECLECTIC	AL0290300	1983:	0	1	0	4	15	56	2
		1982:	1	1	1	6	23	23	1
		%CHANGE:	-100%	---	-100%	-33%	-35%	+143%	+100%

		HOMI	RAPE	ROBB	ASSLT	BURG	LARC	MVT
CITIES 1,000 - 5,000 (CONT)								
ELBA	AL0190100 1983:	0	0	0	19	25	64	5
	1982:	0	1	1	26	42	76	4
	%CHANGE:	---	-100%	-100%	-27%	-40%	-16%	+25%
EUTAW	AL0350100 1983:	0	0	0	0	45	51	2
	1982:	0	0	2	0	38	40	1
	%CHANGE:	---	---	-100%	---	+18%	+27%	+100%
EVERGREEN	AL0210100 1983:	0	0	2	0	0	18	0
	1982:	0	0	0	0	0	28	0
	%CHANGE:	---	---	---	---	---	-36%	---
FALKVILLE	AL0520400 1983:	0	0	0	7	12	9	0
	1982:	0	0	1	11	9	20	1
	%CHANGE:	---	---	-100%	-36%	+33%	-55%	-100%
FLOMATON	AL0300400 1983:	1	1	2	10	29	46	5
	1982:	0	0	0	4	10	51	1
	%CHANGE:	---	---	---	+150%	+190%	-10%	+400%
FLORALA	AL0230300 1983: (11)	0	0	0	4	4	23	1
	1982:	0	1	0	13	13	22	0
	%CHANGE:	---	-100%	---	-69%	-69%	+5%	---
FOLEY	AL0050300 1983:	0	0	1	26	37	70	16
	1982:	0	0	3	31	30	131	11
	%CHANGE:	---	---	-67%	-16%	+23%	-47%	+45%
FORT DEPOSIT	AL0450100 1983:	0	0	0	1	17	3	0
	1982:	0	0	0	0	15	4	0
	%CHANGE:	---	---	---	---	+13%	-25%	---
GENEVA	AL0340100 1983:	0	1	0	3	29	49	3
	1982:	1	2	1	4	24	86	5
	%CHANGE:	-100%	-50%	-100%	-25%	+21%	-43%	-40%
GEORGIANA	AL0100200 1983:	0	0	0	0	0	3	0
	1982:	0	0	0	0	1	6	0
	%CHANGE:	---	---	---	---	-100%	-50%	---
GERALDINE	AL0280300 1983: (5)	0	0	0	0	2	6	1
	1982:	N/A	N/A	N/A	N/A	N/A	N/A	N/A
	%CHANGE:	---	---	---	---	---	---	---
GLENCOE	AL0310400 1983: (7)	0	1	0	6	5	12	1
	1982 (8)	0	0	0	8	3	4	2
	%CHANGE:	---	---	---	-25%	+67%	+200%	-50%
GOODWATER	AL0220100 1983:	0	0	5	1	28	16	2
	1982:	1	0	0	2	18	15	1
	%CHANGE:	-100%	---	---	-50%	+56%	+7%	+100%
GORDO	AL0540200 1983:	0	1	2	4	13	24	1
	1982:	0	2	1	2	11	30	3
	%CHANGE:	---	-50%	+100%	+100%	+18%	-20%	-67%
GRAYSVILLE	AL0011600 1983:	0	0	1	8	11	29	4
	1982:	0	0	1	12	12	37	10
	%CHANGE:	---	---	---	-33%	-8%	-22%	-60%
GREENSBORO	AL0360100 1983:	0	0	1	7	42	37	2
	1982:	0	0	1	14	39	67	5
	%CHANGE:	---	---	---	-50%	+8%	-45%	-60%
GROVE HILL	AL0160300 1983: (11)	0	0	0	1	4	6	0
	1982:	0	0	0	0	6	8	0
	%CHANGE:	---	---	---	---	-33%	-25%	---

CITIES 1,000 - 5,000 (CONT)

		HOMI	RAPE	ROBB	ASSLT	BURG	LARC	MVT
GUIN	AL0490300 1983:	0	0	0	0	5	15	0
	1982:	0	0	0	0	1	9	5
	%CHANGE:	---	---	---	---	+400%	+67%	-100%
GULF SHORES	AL0050400 1983:	0	2	1	20	36	87	7
	1982:	0	1	0	34	45	70	11
	%CHANGE:	---	+100%	---	-41%	-20%	+24%	-36%
HAMILTON	AL0490100 1983:	0	1	0	5	36	72	21
	1982:	2	0	0	2	57	81	21
	%CHANGE:	-100%	---	---	+150%	-37%	-11%	---
HANCEVILLE	AL0250200 1983:	1	0	1	0	19	18	3
	1982:	0	0	0	0	13	26	3
	%CHANGE:	---	---	---	---	+46%	-31%	---
HARTFORD	AL0340300 1983:	1	0	0	1	0	1	1
	1982:	1	0	0	0	6	0	3
	%CHANGE:	---	---	---	---	-100%	---	-67%
HEADLAND	AL0370200 1983:(10)	0	0	0	13	16	43	0
	1982:(4)	0	0	1	0	0	3	0
	%CHANGE:	---	---	-100%	---	---	+1333%	---
HEFLIN	AL0180100 1983:	0	0	0	0	3	3	0
	1982:	1	0	0	0	19	12	0
	%CHANGE:	-100%	---	---	---	-84%	-75%	---
HELENA	AL0590700 1983:(9)	0	0	0	0	7	11	0
	1982:	0	0	1	9	21	21	1
	%CHANGE:	---	---	-100%	-100%	-67%	-48%	-100%
HOKES BLUFF	AL0310600 1983:	0	0	0	0	8	23	0
	1982:	0	0	0	2	12	34	0
	%CHANGE:	---	---	---	-100%	-33%	-32%	---
HOLLYWOOD	AL0390400 1983:	0	1	0	3	10	14	1
	1982:(11)	0	0	0	2	15	19	0
	%CHANGE:	---	---	---	+50%	-33%	-26%	---
JEMISON	AL0140300 1983:	0	0	1	2	19	13	0
	1982:(8)	0	0	0	0	9	13	1
	%CHANGE:	---	---	---	---	+111%	---	-100%
KIMBERLY	AL0012900 1983:	0	0	0	1	3	3	1
	1982:	0	0	0	0	4	12	3
	%CHANGE:	---	---	---	---	-25%	-75%	-67%
KINSEY	AL0380600 1983:(5)	0	0	0	1	6	5	0
	1982:	0	0	0	1	2	5	0
	%CHANGE:	---	---	---	---	+200%	---	---
LAFAYETTE	AL0120100 1983:	1	2	4	46	61	82	0
	1982:	0	1	2	22	78	93	7
	%CHANGE:	---	+100%	+100%	+109%	-22%	-12%	-100%
LINDEN	AL0480200 1983:	0	0	0	0	1	2	0
	1982:	0	0	0	0	5	0	0
	%CHANGE:	---	---	---	---	-80%	---	---
LINEVILLE	AL0170200 1983:	0	0	0	32	13	21	3
	1982:	0	1	0	26	16	8	4
	%CHANGE:	---	-100%	---	+23%	-19%	+163%	-25%
LIPSCOMB	AL0012000 1983:	0	0	1	4	22	43	2
	1982:	0	0	0	8	25	42	2
	%CHANGE:	---	---	---	-50%	-12%	+2%	---

CITIES 1,000 - 5,000 (CONT)

			HOMI	RAPE	ROBB	ASSLT	BURG	LARC	MVT
LITTLEVILLE	AL0200600	1983:	0	0	1	6	9	14	2
		1982: (8)	0	0	0	0	3	2	1
		%CHANGE:	---	---	---	---	+200%	+600%	+100%
LIVINGSTON	AL0600200	1983:	1	1	1	10	25	103	3
		1982:	0	1	1	11	21	88	5
		%CHANGE:	---	---	---	-9%	+19%	+17%	-40%
LUVERNE	AL0240100	1983:	0	0	0	0	0	0	0
		1982:	0	0	0	0	0	0	0
		%CHANGE:	---	---	---	---	---	---	---
MADISON	AL0470200	1983:	1	2	1	35	79	132	9
		1982:	1	1	2	27	78	120	7
		%CHANGE:	---	+100%	-50%	+30%	+1%	+10%	+29%
MARION	AL0530100	1983:	0	1	3	52	81	137	1
		1982:	0	0	0	34	70	180	4
		%CHANGE:	---	---	---	+53%	+16%	-24%	-75%
MIDLAND CITY	AL0260600	1983:	0	2	0	4	12	31	1
		1982:	0	0	1	7	22	57	3
		%CHANGE:	---	---	-100%	-43%	-45%	-46%	-67%
MILLBROOK	AL0290600	1983:	0	2	5	9	78	103	5
		1982:	0	0	4	14	61	119	9
		%CHANGE:	---	---	+25%	-36%	+28%	-13%	-44%
MONTEVALLO	AL0590300	1983:	0	0	0	5	16	87	2
		1982:	1	1	2	2	21	61	1
		%CHANGE:	-100%	-100%	-100%	+150%	-24%	+43%	+100%
MOODY	AL0580600	1983:	0	0	2	10	38	56	5
		1982:	0	0	0	4	32	32	9
		%CHANGE:	---	---	---	+150%	+19%	+75%	-44%
MOULTON	AL0420100	1983: (11)	0	0	1	0	10	25	2
		1982:	0	0	3	1	20	30	2
		%CHANGE:	---	---	-67%	-100%	-50%	-17%	---
MOUNDVILLE	AL0360200	1983:	0	0	0	1	5	11	2
		1982:	0	0	0	0	5	18	1
		%CHANGE:	---	---	---	---	---	-39%	+100%
MT. VERNON	AL0020800	1983:	0	0	0	15	0	0	0
		1982: (9)	0	0	0	7	1	0	0
		%CHANGE:	---	---	---	+114%	-100%	---	---
NEW BROCKTON	AL0190300	1983:	0	0	0	0	2	3	1
		1982:	0	0	0	1	14	7	1
		%CHANGE:	---	---	---	-100%	-86%	-57%	---
NEW HOPE	AL0470400	1983:	0	0	1	3	13	59	4
		1982:	0	1	0	2	19	40	9
		%CHANGE:	---	-100%	---	+50%	-32%	+47%	-56%
ONEONTA	AL0080100	1983:	0	0	0	0	21	19	3
		1982:	0	0	1	0	33	8	4
		%CHANGE:	---	---	-100%	---	-36%	+138%	-25%
PARRISH	AL0640600	1983:	0	0	0	0	6	9	2
		1982:	0	0	0	2	14	21	4
		%CHANGE:	---	---	---	-100%	-57%	-57%	-50%
PHIL CAMPBELL	AL0330200	1983:	0	0	0	3	17	33	1
		1982:	0	0	0	0	20	47	3
		%CHANGE:	---	---	---	---	-15%	-30%	-67%

CITIES 1,000 - 5,000 (CONT)

		HOMI	RAPE	ROBB	ASSLT	BURG	LARC	MVT
RAINSVILLE	AL0280700 1983 (7)	0	0	0	5	11	38	3
	1982	0	0	1	3	37	54	7
	%CHANGE	---	---	-100%	+67%	-70%	-30%	-57%
RED BAY	AL0330300 1983	0	0	0	2	19	42	22
	1982	0	0	1	2	17	31	9
	%CHANGE	---	---	-100%	---	+12%	+35%	+144%
REFORM	AL0540300 1983	0	0	1	2	15	14	0
	1982	0	0	0	0	10	18	2
	%CHANGE	---	---	---	---	+50%	-22%	-100%
ROBERTSDALE	AL0050500 1983	0	0	0	3	22	34	4
	1982	1	0	2	5	23	41	1
	%CHANGE	-100%	---	-100%	-40%	-4%	-17%	+300%
ROGERSVILLE	AL0410600 1983	0	0	0	0	3	0	0
	1982 (4)	0	0	0	0	0	1	0
	%CHANGE	---	---	---	---	---	-100%	---
ROOSEVELT CITY	AL0115000 1983 (0)							
	1982 (4)	0	0	0	0	8	6	0
	%CHANGE	---	---	---	---	---	---	---
SAMSON	AL0340200 1983	0	0	0	0	0	0	0
	1982	0	0	0	0	0	0	0
	%CHANGE	---	---	---	---	---	---	---
SATSUMA	AL0020700 1983	0	0	3	14	79	116	8
	1982	1	2	3	5	89	128	13
	%CHANGE	-100%	-100%	---	+180%	-11%	-9%	-38%
SLOCOMB	AL0340400 1983	0	0	0	1	8	10	0
	1982	0	0	0	0	21	29	2
	%CHANGE	---	---	---	---	-62%	-66%	-100%
SOUTHSIDE	AL0310700 1983	0	0	0	7	23	41	3
	1982	0	1	2	3	21	44	7
	%CHANGE	---	-100%	-100%	+133%	+10%	-7%	-57%
SPRINGVILLE	AL0580400 1983	0	0	0	0	1	1	0
	1982	0	0	1	0	2	0	1
	%CHANGE	---	---	-100%	---	-50%	---	-100%
STEVENSON	AL0390300 1983	0	0	0	0	16	45	7
	1982	0	0	0	1	13	60	17
	%CHANGE	---	---	---	-100%	+23%	-25%	-59%
SULLIGENT	AL0400100 1983	0	0	0	0	2	0	1
	1982 (11)	0	0	2	1	8	0	4
	%CHANGE	---	---	-100%	-100%	-75%	---	-75%
SUMMERDALE	AL0050900 1983 (11)	0	1	0	0	2	6	1
	1982	N/A	N/A	N/A	N/A	N/A	N/A	N/A
	%CHANGE	---	---	---	---	---	---	---
SUMITON	AL0640500 1983	0	1	0	7	34	68	14
	1982 (10)	1	0	1	6	31	34	19
	%CHANGE	-100%	---	-100%	+17%	+10%	+100%	-26%
TALLASSEE	AL0290200 1983	1	0	7	32	48	224	6
	1982	0	3	3	27	41	191	10
	%CHANGE	---	-100%	+133%	+19%	+17%	+17%	-40%
THOMASVILLE	AL0160200 1983 (0)							
	1982	1	0	1	1	17	38	2
	%CHANGE	---	---	---	---	---	---	---

		HOMI	RAPE	ROBB	ASSLT	BURG	LARC	MVT
CITIES 1,000 - 5,000 (CONT)								
THORSBY	AL0140400 1983:	0	0	0	0	4	10	1
	1982:	0	0	0	0	6	12	3
	%CHANGE:	---	---	---	---	-33%	-17%	-67%
TOWNCREEK	AL0420200 1983:	0	0	0	0	3	3	0
	1982:	0	0	0	0	19	13	0
	%CHANGE:	---	---	---	---	-84%	-77%	---
TRINITY	AL0520700 1983:	0	0	0	3	25	21	2
	1982:	0	1	0	1	14	19	3
	%CHANGE:	---	-100%	---	+200%	+79%	+11%	-33%
TRUSSVILLE	AL0012100 1983:	0	0	5	19	58	136	7
	1982:	1	0	5	3	65	128	11
	%CHANGE:	-100%	---	---	+533%	-11%	+6%	-36%
UNION SPRINGS	AL0090100 1983:(10)	0	0	3	14	39	65	0
	1982:	0	0	0	16	40	62	2
	%CHANGE:	---	---	---	-12%	-2%	+5%	-100%
UNION TOWN	AL0530200 1983:	0	0	0	31	1	0	0
	1982:	0	0	0	22	2	0	0
	%CHANGE:	---	---	---	+41%	-50%	---	---
WARRIOR	AL0012300 1983:	0	0	2	15	4	41	11
	1982:	0	1	4	11	14	33	11
	%CHANGE:	---	-100%	-50%	+36%	-71%	+24%	---
WEAVER	AL0110400 1983:	0	0	0	20	35	42	7
	1982:	0	0	1	3	15	35	1
	%CHANGE:	---	---	-100%	+567%	+133%	+20%	+600%
WEST BLOCTON	AL0070300 1983:	0	0	0	0	0	2	0
	1982:(8)	0	0	0	0	3	2	1
	%CHANGE:	---	---	---	---	-100%	---	-100%
WETUMPKA	AL0290100 1983:	0	0	5	24	60	170	3
	1982:	0	1	4	34	49	128	7
	%CHANGE:	---	-100%	+25%	-29%	+22%	+33%	-57%
WINFIELD	AL0490200 1983:	0	2	0	2	11	50	4
	1982:	0	0	1	1	25	50	6
	%CHANGE:	---	---	-100%	+100%	-56%	---	-33%
YORK	AL0600100 1983:	0	0	0	1	14	22	0
	1982:(6)	0	1	0	1	9	10	1
	%CHANGE:	---	-100%	---	---	+56%	+120%	-100%
CITIES UNDER 1000								
ADDISON	AL0670300 1983:	0	0	0	0	0	0	0
	1982:	0	0	0	0	0	0	0
	%CHANGE:	---	---	---	---	---	---	---
BEAR CREEK	AL0490700 1983:(3)	1	0	0	0	0	0	0
	1982:(11)	0	0	0	1	4	12	2
	%CHANGE:	---	---	---	-100%	-100%	-100%	-100%
BRILLIANT	AL0490500 1983:	0	0	0	0	0	0	0
	1982:	0	0	0	0	0	0	0
	%CHANGE:	---	---	---	---	---	---	---
CLAYHATCHEE	AL0260900 1983:	0	0	0	0	1	0	0
	1982:	0	0	0	0	0	1	0
	%CHANGE:	---	---	---	---	---	-100%	---

		HOMI	RAPE	ROBB	ASSLT	BURG	LARC	MVT
CITIES UNDER 1000 (CONT)								
CLEVELAND	AL0080300 1983 (11)	0	0	0	0	0	0	0
	1982 (6)	0	0	0	0	0	0	0
	%CHANGE	---	---	---	---	---	---	---
COOSADA	AL0290400 1983	1	0	1	6	13	5	3
	1982	N/A	N/A	N/A	N/A	N/A	N/A	N/A
	%CHANGE	---	---	---	---	---	---	---
COURTLAND	AL0420300 1983	0	0	0	0	1	6	0
	1982	0	0	0	1	5	7	0
	%CHANGE	---	---	---	-100%	-80%	-14%	---
CREOLA	AL0021200 1983	0	2	3	22	27	61	1
	1982	0	1	3	8	37	34	4
	%CHANGE	---	+100%	---	+175%	-27%	+79%	-75%
FLINT CITY	AL0520500 1983	0	0	0	2	3	20	2
	1982	N/A	N/A	N/A	N/A	N/A	N/A	N/A
	%CHANGE	---	---	---	---	---	---	---
GARDEN CITY	AL0250300 1983	0	0	0	0	1	9	0
	1982	0	0	0	4	4	9	1
	%CHANGE	---	---	---	-100%	-75%	---	-100%
GURLEY	AL0470300 1983	0	0	0	3	33	28	11
	1982 (8)	0	1	0	8	12	7	3
	%CHANGE	---	-100%	---	-62%	+175%	+300%	+267%
HAYNEVILLE	AL0450200 1983	0	0	1	0	1	2	0
	1982	0	0	1	0	0	1	0
	%CHANGE	---	---	---	---	---	+100%	---
HILLSBORO	AL0420400 1983 (6)	0	0	0	0	0	0	0
	1982	0	0	0	0	0	0	0
	%CHANGE	---	---	---	---	---	---	---
HURTSBORO	AL0570200 1983 (11)	0	0	1	5	8	28	1
	1982	0	2	1	1	12	23	1
	%CHANGE	---	-100%	---	+400%	-33%	+22%	---
KILLEN	AL0410700 1983	0	0	1	3	21	20	1
	1982	0	0	1	0	12	29	1
	%CHANGE	---	---	---	---	+75%	-31%	---
LEVEL PLAINS	AL0260300 1983	0	2	0	2	9	33	3
	1982	0	0	0	2	1	23	0
	%CHANGE	---	---	---	---	+800%	+43%	---
LINCOLN	AL0610400 1983	0	1	0	5	39	63	0
	1982	N/A	N/A	N/A	N/A	N/A	N/A	N/A
	%CHANGE	---	---	---	---	---	---	---
MAPLESVILLE	AL0140200 1983	0	0	0	1	3	0	0
	1982	0	0	0	0	0	0	0
	%CHANGE	---	---	---	---	---	---	---
MORRIS	AL0012600 1983 (4)	0	0	0	0	1	0	0
	1982	0	0	0	0	0	0	0
	%CHANGE	---	---	---	---	---	---	---
NOTASULGA	AL0400200 1983	1	0	0	0	3	0	0
	1982	0	0	0	0	14	0	1
	%CHANGE	---	---	---	---	-79%	---	-100%
ODENVILLE	AL0580500 1983	0	0	1	3	5	6	0
	1982 (3)	0	0	0	0	2	0	0
	%CHANGE	---	---	---	---	+150%	---	---

CITIES UNDER 1000 (CONT)

		HOMI	RAPE	ROBB	ASSLT	BURG	LARC	MVT
OWENS CROSSROADS	AL0470500 1983:	0	0	0	4	8	22	2
	1982:	0	2	0	7	2	24	1
	%CHANGE:	---	-100%	---	-43%	+300%	-8%	+100%
PINCKARD	AL0260700 1983:	0	0	0	0	3	1	0
	1982: (5)	0	0	0	0	2	1	0
	%CHANGE:	---	---	---	---	+50%	---	---
PRICEVILLE	AL0520900 1983:	0	0	0	4	14	37	1
	1982:	0	0	1	1	24	20	4
	%CHANGE:	---	---	-100%	+300%	-42%	+85%	-75%
RIVERSIDE	AL0580700 1983:	0	0	1	2	4	12	3
	1982:	0	0	0	2	14	34	6
	%CHANGE:	---	---	---	---	-71%	-65%	-50%
ROCKFORD	AL0220200 1983:	0	0	0	0	0	1	0
	1982:	1	0	0	1	3	2	1
	%CHANGE:	-100%	---	---	-100%	-100%	-50%	-100%
SIPSEY	AL0640900 1983:	0	0	0	0	1	0	0
	1982: (7)	0	0	0	1	4	0	1
	%CHANGE:	---	---	---	-100%	-75%	---	-100%
SNEAD	AL0080400 1983:	0	0	0	0	1	4	1
	1982:	0	0	0	0	5	2	0
	%CHANGE:	---	---	---	---	-80%	+100%	---
THOMASTON	AL0480300 1983:	0	0	1	0	2	3	0
	1982:	0	0	0	0	4	5	0
	%CHANGE:	---	---	---	---	-50%	-40%	---
WILTON	AL0590800 1983: (11)	0	0	0	0	2	0	0
	1982:	0	0	0	0	0	0	0
	%CHANGE:	---	---	---	---	---	---	---

* * * * * * *

A clearance is a measure of law enforcement activity whereby enough evidence is found to charge a suspect and take him into custody (an arrest) or when a crime is solved but no formal charges are brought against a suspect (clearance by exceptional means). The clearance rate is achieved by taking the number of offenses and dividing that number into the number of clearances.

$$\frac{\text{CLEARANCES}}{\text{REPORTED OFFENSES}} = \text{CLEARANCE RATE}$$

It is important to note that clearance data is reported on a monthly basis to UCR and, therefore, it is possible for an arrest made in one month to clear a crime committed in previous months or years.

* * * * * * *

		HOMI	RAPE	ROBB	ASSLT	BURG	LARC	MVT
CITIES GREATER THAN 250,000								
BIRMINGHAM	AL0010200 1983:	70	253	1253	1430	7172	13779	2905
	CLEARANCE:	55	122	278	980	590	2073	300
	CLEARANCE RATE:	79%	48%	22%	69%	8%	15%	10%
CITIES 50,000 - 250,000								
ANNISTON	AL0110100 1983:	4	18	109	429	869	1873	131
	CLEARANCE:	4	12	60	363	192	625	64
	CLEARANCE RATE:	100%	67%	55%	85%	22%	33%	49%
DOTHAN	AL0380100 1983:	2	26	60	254	963	1888	84
	CLEARANCE:	2	19	29	173	86	182	32
	CLEARANCE RATE:	100%	73%	48%	68%	9%	10%	38%
HUNTSVILLE	AL0470100 1983:	18	46	183	331	2488	7709	437
	CLEARANCE:	18	38	96	289	960	1508	173
	CLEARANCE RATE:	100%	83%	52%	87%	39%	20%	40%
MOBILE	AL0020100 1983:	36	84	790	1315	5370	11264	872
	CLEARANCE:	26	50	157	596	695	1395	120
	CLEARANCE RATE:	72%	60%	20%	45%	13%	12%	14%
MONTGOMERY	AL0030100 1983:	24	45	224	231	2407	6489	436
	CLEARANCE:	22	30	106	152	299	1319	81
	CLEARANCE RATE:	92%	67%	47%	66%	12%	20%	19%
TUSCALOOSA	AL0630100 1983:	7	38	64	347	1121	3240	232
	CLEARANCE:	3	15	47	68	248	498	63
	CLEARANCE RATE:	43%	39%	73%	20%	22%	15%	27%
CITIES 25,000 - 50,000								
AUBURN	AL0430100 1983:	0	1	16	60	363	999	44
	CLEARANCE:	0	1	1	16	26	197	14
	CLEARANCE RATE:	---	100%	6%	27%	7%	20%	32%
BESSEMER	AL0010100 1983:	4	17	73	159	656	1423	144
	CLEARANCE:	3	8	14	69	69	225	19
	CLEARANCE RATE:	75%	47%	19%	43%	11%	16%	13%
DECATUR	AL0520100 1983:	5	2	16	8	466	1687	99
	CLEARANCE:	5	2	10	8	145	280	23
	CLEARANCE RATE:	100%	100%	63%	100%	31%	17%	23%
FLORENCE	AL0410100 1983:	0	4	20	62	499	1312	71
	CLEARANCE:	0	0	2	5	20	59	6
	CLEARANCE RATE:	---	---	10%	8%	4%	4%	8%
GADSDEN	AL0310200 1983:	6	18	61	217	731	1985	169
	CLEARANCE:	3	10	12	40	65	305	46
	CLEARANCE RATE:	50%	56%	20%	18%	9%	15%	27%
PHENIX CITY	AL0570100 1983:	3	14	32	133	335	1165	98
	CLEARANCE:	3	11	11	46	91	194	83
	CLEARANCE RATE:	100%	79%	34%	35%	27%	17%	85%
PRICHARD	AL0020200 1983:	10	26	122	341	1296	1438	134
	CLEARANCE:	9	13	32	283	76	178	121
	CLEARANCE RATE:	90%	50%	26%	83%	6%	12%	90%
SELMA	AL0270100 1983:	4	23	54	603	760	1691	57
	CLEARANCE:	2	19	15	127	139	271	27
	CLEARANCE RATE:	50%	83%	28%	21%	18%	16%	47%

		HOMI	RAPE	ROBB	ASSLT	BURG	LARC	MVT
CITIES 10,000 - 25,000								
ALBERTVILLE	AL0500100 1983:	0	4	4	49	158	589	36
	CLEARANCE:	0	1	3	42	73	274	21
	CLEARANCE RATE:	---	25%	75%	86%	46%	47%	58%
ALEX CITY	AL0620100 1983:	2	2	9	100	148	411	16
	CLEARANCE:	2	2	5	50	19	84	11
	CLEARANCE RATE:	100%	100%	56%	50%	13%	20%	69%
ANDALUSIA	AL0230100 1983:	0	0	2	39	76	212	16
	CLEARANCE:	0	0	0	6	1	22	4
	CLEARANCE RATE:	---	---	---	15%	1%	10%	25%
ATHENS	AL0440100 1983:	0	2	7	22	131	354	17
	CLEARANCE:	0	2	1	21	16	67	5
	CLEARANCE RATE:	---	100%	14%	95%	12%	19%	29%
CULLMAN	AL0250100 1983:	0	0	6	1	85	311	30
	CLEARANCE:	0	0	2	1	22	82	7
	CLEARANCE RATE:	---	---	33%	100%	26%	26%	23%
ENTERPRISE	AL0190200 1983:	2	5	9	107	171	241	25
	CLEARANCE:	2	4	5	69	28	70	16
	CLEARANCE RATE:	100%	80%	56%	64%	16%	29%	64%
EUFAULA	AL0060100 1983:	2	1	3	55	62	201	10
	CLEARANCE:	1	0	1	35	21	70	6
	CLEARANCE RATE:	50%	---	33%	64%	34%	35%	60%
FAIRFIELD	AL0010400 1983:	0	1	42	51	214	733	107
	CLEARANCE:	0	1	1	11	15	124	4
	CLEARANCE RATE:	---	100%	2%	22%	7%	17%	4%
FORT PAYNE	AL0280100 1983:	1	1	2	10	90	326	20
	CLEARANCE:	1	1	1	5	16	13	6
	CLEARANCE RATE:	100%	100%	50%	50%	18%	4%	30%
HOMEWOOD	AL0011000 1983:	1	9	37	45	340	1069	175
	CLEARANCE:	0	1	9	15	41	216	27
	CLEARANCE RATE:	---	11%	24%	33%	12%	20%	15%
HOOVER	AL0011200 1983:	1	0	8	25	112	431	78
	CLEARANCE:	1	0	1	0	5	22	3
	CLEARANCE RATE:	100%	---	13%	---	4%	5%	4%
HUEYTOWN	AL0011900 1983:	1	2	5	11	104	192	13
	CLEARANCE:	0	1	0	1	3	19	1
	CLEARANCE RATE:	---	50%	---	9%	3%	10%	8%
JASPER	AL0640100 1983:	2	2	9	24	133	378	81
	CLEARANCE:	1	1	0	7	20	42	13
	CLEARANCE RATE:	50%	50%	---	29%	15%	11%	16%
MOUNTAIN BROOK	AL0010300 1983:	0	0	6	6	133	272	20
	CLEARANCE:	0	0	0	1	16	68	4
	CLEARANCE RATE:	---	---	---	17%	12%	25%	20%
NORTHPORT	AL0630200 1983:	1	0	4	115	130	349	20
	CLEARANCE:	1	0	4	15	11	51	10
	CLEARANCE RATE:	100%	---	100%	13%	8%	15%	50%
OPELIKA	AL0430200 1983:	3	5	24	118	298	1036	46
	CLEARANCE:	2	4	10	114	46	248	15
	CLEARANCE RATE:	67%	80%	42%	97%	15%	24%	33%
OZARK	AL0260100 1983:	1	4	10	145	131	500	23
	CLEARANCE:	1	4	8	120	44	184	15
	CLEARANCE RATE:	100%	100%	80%	83%	34%	37%	65%

		HOMI	RAPE	ROBB	ASSLT	BURG	LARC	MVT
CITIES 10,000 - 25,000 (CONT)								
PRATTVILLE	AL0040100 1983:	3	3	13	79	250	493	26
	CLEARANCE:	3	1	6	36	59	127	12
	CLEARANCE RATE:	100%	33%	46%	46%	24%	26%	46%
SCOTTSBORO	AL0390100 1983:	0	1	3	23	78	374	20
	CLEARANCE:	0	0	2	21	36	136	9
	CLEARANCE RATE:	---	---	67%	91%	46%	36%	45%
SHEFFIELD	AL0200100 1983:	2	1	1	29	65	599	20
	CLEARANCE:	2	1	0	24	13	160	9
	CLEARANCE RATE:	100%	100%	---	83%	20%	27%	45%
SYLACAUGA	AL0610100 1983:	1	2	5	38	89	420	20
	CLEARANCE:	1	2	3	23	25	168	12
	CLEARANCE RATE:	100%	100%	60%	61%	28%	40%	60%
TALLADEGA	AL0610200 1983:	1	3	7	90	186	672	31
	CLEARANCE:	1	3	6	81	85	216	12
	CLEARANCE RATE:	100%	100%	86%	90%	46%	32%	39%
TROY	AL0550100 1983:	1	6	9	99	171	399	25
	CLEARANCE:	1	4	3	29	49	60	19
	CLEARANCE RATE:	100%	67%	33%	29%	29%	15%	76%
TUSKEGEE	AL0460100 1983:	1	6	15	131	457	390	33
	CLEARANCE:	0	1	2	70	41	72	12
	CLEARANCE RATE:	---	17%	13%	53%	9%	18%	36%
VESTAVIA HILLS	AL0010900 1983:	0	1	4	11	69	238	20
	CLEARANCE:	0	0	0	2	6	18	3
	CLEARANCE RATE:	---	---	---	18%	9%	8%	15%
CITIES 5,000 - 10,000								
ALABASTER	AL0590400 1983:	0	0	1	14	19	61	11
	CLEARANCE:	0	0	0	13	3	37	10
	CLEARANCE RATE:	---	---	---	93%	16%	61%	91%
ARAB	AL0500300 1983:	0	1	0	4	87	131	13
	CLEARANCE:	0	1	0	2	11	19	4
	CLEARANCE RATE:	---	100%	---	50%	13%	15%	31%
ATMORE	AL0300100 1983:	0	1	1	2	53	173	9
	CLEARANCE:	0	0	0	2	5	22	0
	CLEARANCE RATE:	---	---	---	100%	9%	13%	---
ATTALLA	AL0310100 1983:	2	0	3	31	57	247	0
	CLEARANCE:	2	0	2	27	8	40	0
	CLEARANCE RATE:	100%	---	67%	87%	14%	16%	---
BAY MINETTE	AL0050100 1983:	1	0	3	51	38	122	5
	CLEARANCE:	1	0	1	51	21	39	3
	CLEARANCE RATE:	100%	---	33%	100%	55%	32%	60%
BOAZ	AL0500400 1983:	0	0	1	0	34	79	15
	CLEARANCE:	0	0	0	0	11	31	5
	CLEARANCE RATE:	---	---	---	---	32%	39%	33%
BREWTON	AL0300200 1983:	2	1	0	2	86	268	5
	CLEARANCE:	2	1	0	2	22	59	2
	CLEARANCE RATE:	100%	100%	---	100%	26%	22%	40%
BRIGHTON	AL0011800 1983:	0	3	2	16	71	41	2
	CLEARANCE:	0	1	0	1	2	4	2
	CLEARANCE RATE:	---	33%	---	6%	3%	10%	100%

		HOMI	RAPE	ROBB	ASSLT	BURG	LARC	MVT
CITIES 5,000 - 10,000 (CONT)								
CHICKASAW	AL0020300 1983	0	2	5	60	41	344	9
	CLEARANCE	0	2	3	45	5	140	2
	CLEARANCE RATE	---	100%	60%	75%	12%	41%	22%
CHILDERSBURG	AL0610300 1983	0	0	0	0	18	96	1
	CLEARANCE	0	0	0	0	3	6	0
	CLEARANCE RATE	---	---	---	---	17%	6%	---
CLANTON	AL0140100 1983	0	1	2	3	26	56	5
	CLEARANCE	0	1	2	2	0	21	1
	CLEARANCE RATE	---	100%	100%	67%	---	38%	20%
DEMOPOLIS	AL0480100 1983	0	1	5	48	95	229	4
	CLEARANCE	0	1	3	5	16	42	1
	CLEARANCE RATE	---	100%	60%	10%	17%	18%	25%
FAIRHOPE	AL0050200 1983	0	2	1	6	97	167	6
	CLEARANCE	0	1	0	5	27	31	3
	CLEARANCE RATE	---	50%	---	83%	28%	19%	50%
FAYETTE	AL0320100 1983	0	1	1	5	58	123	11
	CLEARANCE	0	1	0	0	5	9	3
	CLEARANCE RATE	---	100%	---	---	9%	7%	27%
FULTONDALE	AL0011100 1983							
	CLEARANCE	N/A	N/A	N/A	N/A	N/A	N/A	N/A
	CLEARANCE RATE	---	---	---	---	---	---	---
GARDENDALE	AL0010500 1983	1	0	5	10	53	139	32
	CLEARANCE	1	0	1	2	3	9	1
	CLEARANCE RATE	100%	---	20%	20%	6%	6%	3%
GREENVILLE	AL0100100 1983	2	7	1	125	65	291	21
	CLEARANCE	1	7	0	32	12	57	11
	CLEARANCE RATE	50%	100%	---	26%	18%	20%	52%
GUNTERSVILLE	AL0500200 1983	0	0	1	0	59	237	7
	CLEARANCE	0	0	0	0	0	5	1
	CLEARANCE RATE	---	---	---	---	---	2%	14%
HALEYVILLE	AL0670200 1983	0	0	1	9	28	114	24
	CLEARANCE	0	0	0	0	0	0	0
	CLEARANCE RATE	---	---	---	---	---	---	---
HARTSELLE	AL0520200 1983	0	3	1	7	85	186	16
	CLEARANCE	0	2	1	3	5	28	4
	CLEARANCE RATE	---	67%	100%	43%	6%	15%	25%
IRONDALE	AL0011300 1983	2	0	5	16	40	193	16
	CLEARANCE	1	0	0	2	2	14	0
	CLEARANCE RATE	50%	---	---	13%	5%	7%	---
JACKSON	AL0160100 1983	2	0	0	49	66	177	5
	CLEARANCE	2	0	0	43	19	63	2
	CLEARANCE RATE	100%	---	---	88%	29%	36%	40%
JACKSONVILLE	AL0110200 1983	3	2	6	44	71	264	25
	CLEARANCE	3	1	1	35	20	55	15
	CLEARANCE RATE	100%	50%	17%	80%	28%	21%	60%
LANETT	AL0120200 1983	2	1	5	80	91	301	12
	CLEARANCE	2	1	0	25	17	63	4
	CLEARANCE RATE	100%	100%	---	31%	19%	21%	33%
LEEDS	AL0010600 1983	2	1	8	39	51	230	12
	CLEARANCE	2	1	4	32	25	58	5
	CLEARANCE RATE	100%	100%	50%	82%	49%	25%	42%

		HOMI	RAPE	ROBB	ASSLT	BURG	LARC	MVT
CITIES 5,000 - 10,000 (CONT)								
MIDFIELD	AL0010700 1983:	0	0	10	6	77	350	33
	CLEARANCE:	0	0	2	1	9	132	8
	CLEARANCE RATE:	---	---	20%	17%	12%	38%	24%
MONROEVILLE	AL0510100 1983:	1	4	2	51	52	152	7
	CLEARANCE:	1	1	0	39	22	65	5
	CLEARANCE RATE:	100%	25%	---	76%	42%	43%	71%
MUSCLE SHOALS	AL0200300 1983:	0	1	1	1	76	422	52
	CLEARANCE:	0	1	0	0	0	5	0
	CLEARANCE RATE:	---	100%	---	---	---	1%	---
OPP	AL0230200 1983:	0	0	0	27	40	126	7
	CLEARANCE:	0	0	0	5	1	11	1
	CLEARANCE RATE:	---	---	---	19%	2%	9%	14%
OXFORD	AL0110500 1983:	0	1	11	8	81	186	24
	CLEARANCE:	0	1	3	2	27	44	3
	CLEARANCE RATE:	---	100%	27%	25%	33%	24%	13%
PELHAM	AL0590600 1983:	0	2	3	24	47	206	32
	CLEARANCE:	0	1	0	19	6	62	9
	CLEARANCE RATE:	---	50%	---	79%	13%	30%	28%
PELL CITY	AL0580100 1983:	1	0	2	3	44	130	5
	CLEARANCE:	1	0	0	3	3	9	0
	CLEARANCE RATE:	100%	---	---	100%	7%	7%	---
PIEDMONT	AL0110300 1983:	0	0	0	29	40	107	17
	CLEARANCE:	0	0	0	12	1	3	2
	CLEARANCE RATE:	---	---	---	41%	2%	3%	12%
PLEASANT GROVE	AL0011400 1983:	0	0	0	8	37	95	4
	CLEARANCE:	0	0	0	2	2	7	2
	CLEARANCE RATE:	---	---	---	25%	5%	7%	50%
RAINBOW CITY	AL0310500 1983:	1	0	2	6	53	169	12
	CLEARANCE:	1	0	2	3	10	36	6
	CLEARANCE RATE:	100%	---	100%	50%	19%	21%	50%
ROANOKE	AL0560100 1983:	0	0	0	8	46	51	8
	CLEARANCE:	0	0	0	2	5	5	7
	CLEARANCE RATE:	---	---	---	25%	11%	10%	88%
RUSSELLVILLE	AL0330100 1983:	1	5	4	50	63	229	16
	CLEARANCE:	1	1	1	13	12	19	3
	CLEARANCE RATE:	100%	20%	25%	26%	19%	8%	19%
SARALAND	AL0020500 1983:	0	1	2	6	106	366	30
	CLEARANCE:	0	1	0	6	44	182	20
	CLEARANCE RATE:	---	100%	---	100%	42%	50%	67%
TARRANT	AL0010800 1983:	0	2	8	31	101	253	28
	CLEARANCE:	0	1	2	15	13	41	2
	CLEARANCE RATE:	---	50%	25%	48%	13%	16%	7%
TUSCUMBIA	AL0200200 1983:	2	1	1	12	101	299	17
	CLEARANCE:	1	0	0	2	3	8	2
	CLEARANCE RATE:	50%	---	---	17%	3%	3%	12%
VALLEY	AL0120400 1983:	1	0	1	3	37	40	9
	CLEARANCE:	1	0	1	2	21	26	3
	CLEARANCE RATE:	100%	---	100%	67%	57%	65%	33%

		HOMI	RAPE	ROBB	ASSLT	BURG	LARC	MVT
CITIES 1,000 - 5,000								
ABBEVILLE	AL0370100 1983	0	0	0	1	26	33	1
	CLEARANCE	0	0	0	1	2	4	0
	CLEARANCE RATE	---	---	---	100%	8%	12%	---
ADAMSVILLE	AL0012200 1983	1	0	3	21	35	49	8
	CLEARANCE	1	0	1	4	1	2	0
	CLEARANCE RATE	100%	---	33%	19%	3%	4%	---
ALICEVILLE	AL0540100 1983	0	0	1	1	16	20	2
	CLEARANCE	0	0	0	0	2	6	0
	CLEARANCE RATE	---	---	---	---	13%	30%	---
ARDMORE	AL0440200 1983	0	0	0	0	4	9	3
	CLEARANCE	0	0	0	0	0	0	2
	CLEARANCE RATE	---	---	---	---	---	---	67%
ARITON	AL0260800 1983	0	0	0	0	0	1	0
	CLEARANCE	0	0	0	0	0	0	0
	CLEARANCE RATE	---	---	---	---	---	---	---
ASHFORD	AL0380200 1983	0	1	0	3	17	22	0
	CLEARANCE	0	1	0	3	2	4	0
	CLEARANCE RATE	---	100%	---	100%	12%	18%	---
ASHLAND	AL0170100 1983	0	0	0	14	2	0	0
	CLEARANCE	0	0	0	6	0	0	0
	CLEARANCE RATE	---	---	---	43%	---	---	---
BAYOU LA BATRE	AL0020600 1983	0	0	0	0	50	110	12
	CLEARANCE	0	0	0	0	12	29	9
	CLEARANCE RATE	---	---	---	---	24%	26%	75%
BLOUNTSVILLE	AL0080200 1983	0	0	0	1	5	11	0
	CLEARANCE	0	0	0	1	0	1	0
	CLEARANCE RATE	---	---	---	100%	---	9%	---
BRANTLEY	AL0240200 1983	0	0	0	4	0	0	0
	CLEARANCE	0	0	0	3	0	0	0
	CLEARANCE RATE	---	---	---	75%	---	---	---
BRENT	AL0070200 1983	0	0	0	0	0	0	0
	CLEARANCE	0	0	0	0	0	0	0
	CLEARANCE RATE	---	---	---	---	---	---	---
BRIDGEPORT	AL0390200 1983	0	0	0	0	2	0	0
	CLEARANCE	0	0	0	0	0	0	0
	CLEARANCE RATE	---	---	---	---	---	---	---
BRUNDIDGE	AL0550200 1983	0	0	0	0	12	10	0
	CLEARANCE	0	0	0	0	0	2	0
	CLEARANCE RATE	---	---	---	---	---	20%	---
BUTLER	AL0150100 1983	0	0	0	0	1	4	0
	CLEARANCE	0	0	0	0	0	0	0
	CLEARANCE RATE	---	---	---	---	---	---	---
CALERA	AL0590100 1983							
	CLEARANCE	N/A	N/A	N/A	N/A	N/A	N/A	N/A
	CLEARANCE RATE	---	---	---	---	---	---	---
CAMDEN	AL0660100 1983	0	0	0	1	0	4	0
	CLEARANCE	0	0	0	1	0	3	0
	CLEARANCE RATE	---	---	---	100%	---	75%	---
CAMP HILL	AL0620300 1983	0	0	0	4	13	9	1
	CLEARANCE	0	1	0	1	3	2	0
	CLEARANCE RATE	---	---	---	25%	23%	22%	---

		HOMI	RAPE	ROBB	ASSLT	BURG	LARC	MVT
CITIES 1,000 - 5,000 (CONT)								
CARBON HILL	AL0670200 1983:	0	0	0	1	1	13	4
	CLEARANCE:	0	0	0	0	0	0	0
	CLEARANCE RATE:	---	---	---	---	---	---	---
CEDAR BLUFF	AL0130200 1983:	0	0	0	0	11	16	2
	CLEARANCE:	0	0	0	0	0	2	1
	CLEARANCE RATE:	---	---	---	---	---	13%	50%
CENTRE	AL0130100 1983:	0	0	1	0	18	44	4
	CLEARANCE:	0	0	1	0	3	12	0
	CLEARANCE RATE:	---	---	100%	---	17%	27%	---
CENTERVILLE	AL0070100 1983:	0	0	0	0	4	1	0
	CLEARANCE:	0	0	0	0	0	0	0
	CLEARANCE RATE:	---	---	---	---	---	---	---
CHATOM	AL0650300 1983:	0	0	0	0	0	0	0
	CLEARANCE:	0	0	0	0	0	0	0
	CLEARANCE RATE:	---	---	---	---	---	---	---
CHEROKEE	AL0200400 1983:	1	0	1	10	9	14	3
	CLEARANCE:	1	0	0	1	0	3	0
	CLEARANCE RATE:	100%	---	---	10%	---	21%	---
CITRONELLE	AL0020400 1983:	0	0	0	3	41	57	5
	CLEARANCE:	0	0	0	0	2	3	3
	CLEARANCE RATE:	---	---	---	---	5%	5%	60%
CLAYTON	AL0060200 1983:	0	0	0	0	5	0	0
	CLEARANCE:	0	0	0	0	4	0	0
	CLEARANCE RATE:	---	---	---	---	80%	---	---
COLUMBIANA	AL0590200 1983:	0	0	0	4	10	23	0
	CLEARANCE:	0	0	0	3	1	7	0
	CLEARANCE RATE:	---	---	---	75%	10%	30%	---
CORDOVA	AL0640300 1983:	0	0	1	4	20	33	8
	CLEARANCE:	0	0	0	0	0	1	1
	CLEARANCE RATE:	---	---	---	---	---	3%	13%
COTTONWOOD	AL0380500 1983:	0	0	0	0	2	1	0
	CLEARANCE:	0	0	0	0	2	0	0
	CLEARANCE RATE:	---	---	---	---	100%	---	---
DADEVILLE	AL0620200 1983:	1	0	2	0	34	14	0
	CLEARANCE:	1	0	1	0	11	1	0
	CLEARANCE RATE:	100%	---	50%	---	32%	7%	---
DALEVILLE	AL0260200 1983:	1	1	3	28	39	112	9
	CLEARANCE:	1	0	1	17	3	27	3
	CLEARANCE RATE:	100%	---	33%	61%	8%	24%	33%
DAPHNE	AL0050800 1983:	1	0	3	20	35	89	12
	CLEARANCE:	1	0	0	20	5	12	5
	CLEARANCE RATE:	100%	---	---	100%	14%	13%	42%
DORA	AL0640400 1983:	0	0	0	1	10	30	9
	CLEARANCE:	0	0	0	0	0	2	0
	CLEARANCE RATE:	---	---	---	---	---	7%	---
EAST BREWTON	AL0300300 1983:	1	0	1	9	40	31	0
	CLEARANCE:	0	0	1	8	7	2	0
	CLEARANCE RATE:	---	---	100%	89%	17%	6%	---
ECLECTIC	AL0290300 1983:	0	1	0	4	15	56	2
	CLEARANCE:	0	1	0	3	5	29	2
	CLEARANCE RATE:	---	100%	---	75%	33%	52%	100%

CITIES 1,000 - 5,000 (CONT)

		HOMI	RAPE	ROBB	ASSLT	BURG	LARC	MVT
ELBA	AL0190100 1983:	0	0	0	19	25	64	5
	CLEARANCE:	0	0	0	9	1	22	4
	CLEARANCE RATE:	---	---	---	47%	4%	34%	80%
EUTAW	AL0350100 1983:	0	0	0	0	45	51	2
	CLEARANCE:	0	0	0	0	0	0	0
	CLEARANCE RATE:	---	---	---	---	---	---	---
EVERGREEN	AL0210100 1983:	0	0	2	0	0	18	0
	CLEARANCE:	0	0	2	0	0	17	0
	CLEARANCE RATE:	---	---	100%	---	---	94%	---
FALKVILLE	AL0520400 1983:	0	0	0	7	12	9	0
	CLEARANCE:	0	0	0	5	3	4	0
	CLEARANCE RATE:	---	---	---	71%	25%	44%	---
FLOMATON	AL0300400 1983:	1	1	2	10	29	46	5
	CLEARANCE:	1	0	1	8	2	7	0
	CLEARANCE RATE:	100%	---	50%	80%	7%	15%	---
FLORALA	AL0230300 1983:	0	0	0	4	4	23	1
	CLEARANCE:	0	0	0	4	2	13	0
	CLEARANCE RATE:	---	---	---	100%	50%	57%	---
FOLEY	AL0050300 1983:	0	0	1	26	37	70	16
	CLEARANCE:	0	0	1	26	14	19	7
	CLEARANCE RATE:	---	---	100%	100%	38%	27%	44%
FORT DEPOSIT	AL0450100 1983:	0	0	0	1	17	3	0
	CLEARANCE:	0	0	0	1	10	1	0
	CLEARANCE RATE:	---	---	---	100%	59%	33%	---
GENEVA	AL0340100 1983:	0	1	0	3	29	49	3
	CLEARANCE:	0	1	0	0	7	6	2
	CLEARANCE RATE:	---	100%	---	---	24%	12%	67%
GEORGIANA	AL0100200 1983:	0	0	0	0	0	3	0
	CLEARANCE:	0	0	0	0	0	2	0
	CLEARANCE RATE:	---	---	---	---	---	67%	---
GERALDINE	AL0280300 1983:	0	0	0	0	2	6	1
	CLEARANCE:	0	0	0	0	0	1	1
	CLEARANCE RATE:	---	---	---	---	---	17%	100%
GLENCOE	AL0310400 1983:	0	1	0	6	5	12	1
	CLEARANCE:	0	1	0	6	0	5	1
	CLEARANCE RATE:	---	100%	---	100%	---	42%	100%
GOODWATER	AL0220100 1983:	0	0	5	1	28	16	2
	CLEARANCE:	0	0	3	1	5	5	1
	CLEARANCE RATE:	---	---	60%	100%	18%	31%	50%
GORDO	AL0540200 1983:	0	1	2	4	13	24	1
	CLEARANCE:	0	0	0	2	4	4	0
	CLEARANCE RATE:	---	---	---	50%	31%	17%	---
GRAYSVILLE	AL0011600 1983:	0	0	1	7	42	37	2
	CLEARANCE:	0	0	0	1	1	4	0
	CLEARANCE RATE:	---	---	---	14%	2%	11%	---
GREENSBORO	AL0360100 1983:	0	0	1	7	42	37	2
	CLEARANCE:	0	0	0	5	7	15	2
	CLEARANCE RATE:	---	---	---	71%	17%	41%	100%
GROVE HILL	AL0160300 1983:	0	0	0	1	4	6	0
	CLEARANCE:	0	0	0	0	0	0	0
	CLEARANCE RATE:	---	---	---	---	---	---	---

		HOMI	RAPE	ROBB	ASSLT	BURG	LARC	MVT
CITIES 1,000 - 5,000 (CONT)								
GUIN	AL0490300 1983:	0	0	0	0	5	15	0
	CLEARANCE:	0	0	0	0	1	3	0
	CLEARANCE RATE:	---	---	---	---	20%	20%	---
GULF SHORES	AL0050400 1983:	0	2	1	20	36	87	7
	CLEARANCE:	0	1	0	18	8	35	7
	CLEARANCE RATE:	---	50%	---	90%	22%	40%	100%
HAMILTON	AL0490100 1983:	0	1	0	5	36	72	21
	CLEARANCE:	0	0	0	4	3	13	3
	CLEARANCE RATE:	---	---	---	80%	8%	18%	14%
HANCEVILLE	AL0250200 1983:	1	0	1	0	19	18	3
	CLEARANCE:	1	0	0	0	7	4	1
	CLEARANCE RATE:	100%	---	---	---	37%	22%	33%
HARTFORD	AL0340300 1983:	1	0	0	1	0	1	1
	CLEARANCE:	1	0	0	1	0	1	1
	CLEARANCE RATE:	100%	---	---	100%	---	100%	100%
HEADLAND	AL0370200 1983:	0	0	0	13	16	43	0
	CLEARANCE:	0	0	0	0	0	3	0
	CLEARANCE RATE:	---	---	---	---	---	7%	---
HEFLIN	AL0180100 1983:	0	0	0	0	3	3	0
	CLEARANCE:	0	0	0	0	2	3	0
	CLEARANCE RATE:	---	---	---	---	67%	100%	---
HELENA	AL0590700 1983:	0	0	0	0	7	11	0
	CLEARANCE:	0	0	0	0	1	1	0
	CLEARANCE RATE:	---	---	---	---	14%	9%	---
HOKES BLUFF	AL0310600 1983:	0	0	0	0	8	23	0
	CLEARANCE:	0	0	0	0	0	2	0
	CLEARANCE RATE:	---	---	---	---	---	9%	---
HOLLYWOOD	AL0390400 1983:	0	1	0	3	10	14	1
	CLEARANCE:	0	0	0	2	0	1	1
	CLEARANCE RATE:	---	---	---	67%	---	7%	100%
JEMISON	AL0140300 1983:	0	0	1	2	19	13	0
	CLEARANCE:	0	0	0	0	4	0	0
	CLEARANCE RATE:	---	---	---	---	21%	---	---
KIMBERLY	AL0012900 1983:	0	0	0	1	3	3	1
	CLEARANCE:	0	0	0	1	0	0	0
	CLEARANCE RATE:	---	---	---	100%	---	---	---
KINSEY	AL0380600 1983:	0	0	0	1	6	5	0
	CLEARANCE:	0	0	0	1	1	1	0
	CLEARANCE RATE:	---	---	---	100%	17%	20%	---
LAFAYETTE	AL0120100 1983:	1	2	4	46	61	82	0
	CLEARANCE:	1	2	2	46	20	38	0
	CLEARANCE RATE:	100%	100%	50%	100%	33%	46%	---
LINDEN	AL0480200 1983:	0	0	0	0	1	2	0
	CLEARANCE:	0	0	0	0	1	1	0
	CLEARANCE RATE:	---	---	---	---	100%	50%	---
LINEVILLE	AL0170200 1983:	0	0	0	32	13	21	3
	CLEARANCE:	0	0	0	32	1	10	3
	CLEARANCE RATE:	---	---	---	100%	8%	48%	100%
LIPSCOMB	AL0012000 1983:	0	0	1	4	22	43	2
	CLEARANCE:	0	0	0	1	1	0	0
	CLEARANCE RATE:	---	---	---	25%	5%	---	---

		HOMI	RAPE	ROBB	ASSLT	BURG	LARC	MVT
CITIES 1,000 - 5,000 (CONT)								
LITTLEVILLE	AL0200600 1983	0	0	1	6	9	14	2
	CLEARANCE	0	0	0	0	0	0	0
	CLEARANCE RATE	---	---	---	---	---	---	---
LIVINGSTON	AL0600200 1983	1	1	1	10	25	103	3
	CLEARANCE	0	1	0	7	5	25	3
	CLEARANCE RATE	---	100%	---	70%	20%	24%	100%
LUVERNE	AL0240100 1983	0	0	0	0	0	0	0
	CLEARANCE	0	0	0	0	0	0	0
	CLEARANCE RATE	---	---	---	---	---	---	---
MADISON	AL0470200 1983	1	2	1	35	79	132	9
	CLEARANCE	0	2	0	27	16	35	3
	CLEARANCE RATE	---	100%	---	77%	20%	27%	33%
MARION	AL0530100 1983	0	1	3	52	81	137	1
	CLEARANCE	0	0	0	0	3	1	0
	CLEARANCE RATE	---	---	---	---	4%	1%	---
MIDLAND CITY	AL0260600 1983	0	2	0	4	12	31	1
	CLEARANCE	0	1	0	0	1	2	0
	CLEARANCE RATE	---	50%	---	---	8%	6%	---
MILLBROOK	AL0290600 1983	0	2	5	9	78	103	5
	CLEARANCE	0	2	0	1	7	10	0
	CLEARANCE RATE	---	100%	---	11%	9%	10%	---
MONTEVALLO	AL0590300 1983	0	0	0	5	16	87	2
	CLEARANCE	0	0	0	2	1	12	0
	CLEARANCE RATE	---	---	---	40%	6%	14%	---
MOODY	AL0580600 1983	0	0	2	10	38	56	5
	CLEARANCE	0	0	1	1	5	9	0
	CLEARANCE RATE	---	---	50%	10%	13%	16%	---
MOULTON	AL0420100 1983	0	0	1	0	10	25	2
	CLEARANCE	0	0	0	0	1	6	1
	CLEARANCE RATE	---	---	---	---	10%	24%	50%
MOUNDVILLE	AL0360200 1983	0	0	0	1	5	11	2
	CLEARANCE	0	0	0	0	0	1	1
	CLEARANCE RATE	---	---	---	---	---	9%	50%
MT VERNON	AL0020800 1983	0	0	0	15	0	0	0
	CLEARANCE	0	0	0	15	0	0	0
	CLEARANCE RATE	---	---	---	100%	---	---	---
NEW BROCKTON	AL0190300 1983	0	0	0	0	2	3	1
	CLEARANCE	0	0	0	0	0	2	1
	CLEARANCE RATE	---	---	---	---	---	67%	100%
NEW HOPE	AL0470400 1983	0	0	1	3	13	59	4
	CLEARANCE	0	0	0	3	1	8	0
	CLEARANCE RATE	---	---	---	100%	8%	14%	---
ONEONTA	AL0080100 1983	0	0	0	0	21	19	3
	CLEARANCE	0	0	0	0	0	1	0
	CLEARANCE RATE	---	---	---	---	---	5%	---
PARRISH	AL0640600 1983	0	0	0	0	6	9	2
	CLEARANCE	0	0	0	0	0	0	0
	CLEARANCE RATE	---	---	---	---	---	---	---
PHIL CAMPBELL	AL0330200 1983	0	0	0	3	17	33	1
	CLEARANCE	0	0	0	0	0	2	1
	CLEARANCE RATE	---	---	---	---	---	6%	100%

		HOMI	RAPE	ROBB	ASSLT	BURG	LARC	MVT
CITIES 1,000 - 5,000 (CONT)								
RAINSVILLE	AL0280700 1983:	0	0	0	5	11	38	3
	CLEARANCE:	0	0	0	0	0	1	0
	CLEARANCE RATE:	---	---	---	---	---	3%	---
RED BAY	AL0330300 1983:	0	0	0	2	19	42	22
	CLEARANCE:	0	0	0	0	0	1	5
	CLEARANCE RATE:	---	---	---	---	---	2%	23%
REFORM	AL0540300 1983:	0	0	1	2	15	14	0
	CLEARANCE:	0	0	1	2	1	2	0
	CLEARANCE RATE:	---	---	100%	100%	7%	14%	---
ROBERTSDALE	AL0050500 1983:	0	0	0	3	22	34	4
	CLEARANCE:	0	0	0	3	4	9	4
	CLEARANCE RATE:	---	---	---	100%	18%	26%	100%
ROGERSVILLE	AL0410600 1983:	0	0	0	0	3	0	0
	CLEARANCE:	0	0	0	0	0	0	0
	CLEARANCE RATE:	---	---	---	---	---	---	---
SAMSON	AL0340200 1983:	0	0	0	0	0	0	0
	CLEARANCE:	0	0	0	0	0	0	0
	CLEARANCE RATE:	---	---	---	---	---	---	---
SATSUMA	AL0020700 1983:	0	0	3	14	79	116	8
	CLEARANCE:	0	0	0	14	5	0	0
	CLEARANCE RATE:	---	---	---	100%	6%	---	---
SLOCOMB	AL0340400 1983:	0	0	0	1	8	10	0
	CLEARANCE:	0	0	0	0	0	1	0
	CLEARANCE RATE:	---	---	---	---	---	10%	---
SOUTHSIDE	AL0310700 1983:	0	0	0	7	23	41	3
	CLEARANCE:	0	0	0	4	5	4	2
	CLEARANCE RATE:	---	---	---	57%	22%	10%	67%
SPRINGVILLE	AL0580400 1983:	0	0	0	0	1	1	0
	CLEARANCE:	0	0	0	0	0	0	0
	CLEARANCE RATE:	---	---	---	---	---	---	---
STEVENSON	AL0390300 1983:	0	0	0	0	16	45	7
	CLEARANCE:	0	0	0	0	0	1	0
	CLEARANCE RATE:	---	---	---	---	---	2%	---
SULLIGENT	AL0400100 1983:	0	0	0	0	2	0	1
	CLEARANCE:	0	0	0	0	1	0	0
	CLEARANCE RATE:	---	---	---	---	50%	---	---
SUMMERDALE	AL0050900 1983:	0	1	0	0	2	6	1
	CLEARANCE:	0	1	0	0	0	0	0
	CLEARANCE RATE:	---	100%	---	---	---	---	---
SUMITON	AL0640500 1983:	0	1	0	7	34	68	14
	CLEARANCE:	0	0	0	0	0	1	0
	CLEARANCE RATE:	---	---	---	---	---	1%	---
TALLASSEE	AL0290200 1983:	1	0	7	32	48	224	6
	CLEARANCE:	1	0	2	25	9	59	3
	CLEARANCE RATE:	100%	---	29%	78%	19%	26%	50%
THOMASVILLE	AL0160200 1983:							
	CLEARANCE:	N/A	N/A	N/A	N/A	N/A	N/A	N/A
	CLEARANCE RATE:	---	---	---	---	---	---	---
THORSBY	AL0140400 1983:	0	0	0	0	4	10	1
	CLEARANCE:	0	0	0	0	2	1	1
	CLEARANCE RATE:	---	---	---	---	50%	10%	100%

		HOMI	RAPE	ROBB	ASSLT	BURG	LARC	MVT
CITIES 1,000 - 5,000 (CONT)								
TOWNCREEK	AL0420200 1983:	0	0	0	0	3	3	0
	CLEARANCE:	0	0	0	0	1	2	0
	CLEARANCE RATE:	---	---	---	---	33%	67%	---
TRINITY	AL0520700 1983:	0	0	0	3	25	21	2
	CLEARANCE:	0	0	0	3	7	4	2
	CLEARANCE RATE:	---	---	---	100%	28%	19%	100%
TRUSSVILLE	AL0012100 1983:	0	0	5	19	58	136	7
	CLEARANCE:	0	0	1	11	11	14	2
	CLEARANCE RATE:	---	---	20%	58%	19%	10%	29%
UNION SPRINGS	AL0090100 1983:	0	0	3	14	39	65	0
	CLEARANCE:	0	0	3	14	6	10	0
	CLEARANCE RATE:	---	---	100%	100%	15%	15%	---
UNION TOWN	AL0530200 1983:	0	0	0	31	1	0	0
	CLEARANCE:	0	0	0	31	1	0	0
	CLEARANCE RATE:	---	---	---	100%	100%	---	---
WARRIOR	AL0012300 1983:	0	0	2	15	4	41	11
	CLEARANCE:	0	0	0	1	1	1	1
	CLEARANCE RATE:	---	---	---	7%	25%	2%	9%
WEAVER	AL0110400 1983:	0	0	0	20	35	42	7
	CLEARANCE:	0	0	0	4	6	8	2
	CLEARANCE RATE:	---	---	---	20%	17%	19%	29%
WEST BLOCTON	AL0070300 1983:	0	0	0	0	0	2	0
	CLEARANCE:	0	0	0	0	0	0	0
	CLEARANCE RATE:	---	---	---	---	---	---	---
WETUMPKA	AL0290100 1983:	0	0	5	24	60	170	3
	CLEARANCE:	0	0	2	10	3	27	0
	CLEARANCE RATE:	---	---	40%	42%	5%	16%	---
WINFIELD	AL0490200 1983:	0	2	0	2	11	50	4
	CLEARANCE:	0	0	0	0	1	8	2
	CLEARANCE RATE:	---	---	---	---	9%	16%	50%
YORK	AL0600100 1983:	0	0	0	1	14	22	0
	CLEARANCE:	0	0	0	0	2	2	0
	CLEARANCE RATE:	---	---	---	---	14%	9%	---

		HOMI	RAPE	ROBB	ASSLT	BURG	LARC	MVT
CITIES UNDER 1000								
ADDISON	AL0670300 1983:	0	0	0	0	0	0	0
	CLEARANCE:	0	0	0	0	0	0	0
	CLEARANCE RATE:	---	---	---	---	---	---	---
BEAR CREEK	AL0490700 1983:	1	0	0	0	0	0	0
	CLEARANCE:	0	0	0	0	0	0	0
	CLEARANCE RATE:	---	---	---	---	---	---	---
BRILLIANT	AL0490500 1983:	0	0	0	0	0	0	0
	CLEARANCE:	0	0	0	0	0	0	0
	CLEARANCE RATE:	---	---	---	---	---	---	---
CLAYHATCHEE	AL0260900 1983:	0	0	0	0	1	0	0
	CLEARANCE:	0	0	0	0	0	0	0
	CLEARANCE RATE:	---	---	---	---	---	---	---
CLEVELAND	AL0080300 1983:	0	0	0	0	0	0	0
	CLEARANCE:	0	0	0	0	0	0	0
	CLEARANCE RATE:	---	---	---	---	---	---	---
COOSADA	AL0290400 1983:	1	0	1	6	13	5	3
	CLEARANCE:	1	0	1	3	5	1	3
	CLEARANCE RATE:	100%	---	100%	50%	38%	20%	100%
COURTLAND	AL0420300 1983:	0	0	0	0	1	6	0
	CLEARANCE:	0	0	0	0	0	0	0
	CLEARANCE RATE:	---	---	---	---	---	---	---
CREOLA	AL0021200 1983:	0	2	3	22	27	61	1
	CLEARANCE:	0	2	0	19	4	5	1
	CLEARANCE RATE:	---	100%	---	86%	15%	8%	100%
FLINT CITY	AL0520500 1983:	0	0	0	2	3	20	2
	CLEARANCE:	0	0	0	0	0	2	1
	CLEARANCE RATE:	---	---	---	---	---	10%	50%
GARDEN CITY	AL0250300 1983:	0	0	0	0	1	9	0
	CLEARANCE:	0	0	0	0	0	0	0
	CLEARANCE RATE:	---	---	---	---	---	---	---
GURLEY	AL0470300 1983:	0	0	0	3	33	28	11
	CLEARANCE:	0	0	0	2	6	2	1
	CLEARANCE RATE:	---	---	---	67%	18%	7%	9%
HAYNEVILLE	AL0450200 1983:	0	0	1	0	1	2	0
	CLEARANCE:	0	0	1	0	1	0	0
	CLEARANCE RATE:	---	---	100%	---	100%	---	---
HILLSBORO	AL0420400 1983:	0	0	0	0	0	0	0
	CLEARANCE:	0	0	0	0	0	0	0
	CLEARANCE RATE:	---	---	---	---	---	---	---
HURTSBORO	AL0570200 1983:	0	0	1	5	8	28	1
	CLEARANCE:	0	0	1	3	0	13	0
	CLEARANCE RATE:	---	---	100%	60%	---	46%	---
KILLEN	AL0410700 1983:	0	0	1	3	21	20	1
	CLEARANCE:	0	0	0	3	4	9	0
	CLEARANCE RATE:	---	---	---	100%	19%	45%	---
LEVEL PLAINS	AL0260300 1983:	0	2	0	2	9	33	3
	CLEARANCE:	0	1	0	0	0	2	1
	CLEARANCE RATE:	---	50%	---	---	---	6%	33%
LINCOLN	AL0610400 1983:	0	1	0	5	39	63	0
	CLEARANCE:	0	0	0	3	6	9	0
	CLEARANCE RATE:	---	---	---	60%	15%	14%	---

		HOMI	RAPE	ROBB	ASSLT	BURG	LARC	MVT
CITIES UNDER 1000 (CONT)								
MAPLESVILLE	AL0140200 1983	0	0	0	1	3	0	0
	CLEARANCE	0	0	0	0	0	0	0
	CLEARANCE RATE	---	---	---	---	---	---	---
MORRIS	AL0012600 1983	0	0	0	0	1	0	0
	CLEARANCE	0	0	0	0	1	0	0
	CLEARANCE RATE	---	---	---	---	100%	---	---
NOTASULGA	AL0460200 1983	1	0	0	0	3	0	0
	CLEARANCE	1	0	0	0	1	0	0
	CLEARANCE RATE	100%	---	---	---	33%	---	---
ODENVILLE	AL0580500 1983	0	0	1	3	5	6	0
	CLEARANCE	0	0	1	0	0	0	0
	CLEARANCE RATE	---	---	100%	---	---	---	---
OWENS CROSSROADS	AL0470500 1983	0	0	0	4	8	22	2
	CLEARANCE	0	0	0	4	1	5	1
	CLEARANCE RATE	---	---	---	100%	13%	23%	50%
PINCKARD	AL0260700 1983	0	0	0	0	3	1	0
	CLEARANCE	0	0	0	0	1	0	0
	CLEARANCE RATE	---	---	---	---	33%	---	---
PRICEVILLE	AL0520900 1983	0	0	0	4	14	37	1
	CLEARANCE	0	0	0	2	1	6	0
	CLEARANCE RATE	---	---	---	50%	7%	16%	---
RIVERSIDE	AL0580700 1983	0	0	1	2	4	12	3
	CLEARANCE	0	0	0	2	0	2	0
	CLEARANCE RATE	---	---	---	100%	---	17%	---
ROCKFORD	AL0220200 1983	0	0	0	0	0	1	0
	CLEARANCE	0	0	0	0	0	0	0
	CLEARANCE RATE	---	---	---	---	---	---	---
SIPSEY	AL0640900 1983	0	0	0	0	1	0	0
	CLEARANCE	0	0	0	0	0	0	0
	CLEARANCE RATE	---	---	---	---	---	---	---
SNEAD	AL0080400 1983	0	0	0	0	1	4	1
	CLEARANCE	0	0	0	0	0	0	0
	CLEARANCE RATE	---	---	---	---	---	---	---
THOMASTON	AL0480300 1983	0	0	1	0	2	3	0
	CLEARANCE	0	0	0	0	0	0	0
	CLEARANCE RATE	---	---	---	---	---	---	---
WILTON	AL0590800 1983	0	0	0	0	2	0	0
	CLEARANCE	0	0	0	0	2	0	0
	CLEARANCE RATE	---	---	---	---	100%	---	---

·COUNTY DATA·

Alabama is comprised of sixty-seven (67) counties, each averaging 756.8 square miles.

Incorporated and unincorporated areas not having a municipal police department are protected by the county sheriff and are included in his jurisdiction. Since UCR data deals with criminal activity in a particular geographic area rather than to law enforcement agencies activities, we do not intend, nor recommend, that this data be used to evaluate or compare one agency with another.

So, due to the diverse demographic characteristics, the county data will be presented in alphabetical order rather than by population strata. It will include reported crime and clearance data submitted by Alabama's 67 county sheriffs. County data does <u>not</u> include crime data submitted by municipal police departments contained within the county boundaries. The numbers in parentheses, on the following pages, denote the number of months the agency reported to UCR if it was less than twelve.

COUNTY SHERIFF'S OFFICES

			HOMT	RAPE	ROBB	ASSLT	BURG	LARC	MVT
AUTAUGA COUNTY SO	AL0040000	1983:	4	3	3	21	81	86	10
		1982:	0	3	4	35	78	92	7
		% CHANGE:	---	---	-25%	-40%	+4%	-7%	+43%
BALDWIN COUNTY SO	AL0050000	1983:	2	12	17	125	527	924	52
		1982:	5	17	21	64	577	956	67
		% CHANGE:	-60%	-29%	-19%	+95%	-9%	-3%	-22%
BARBOUR COUNTY SO	AL0060000	1983:	3	2	4	15	26	38	3
		1982:	1	1	4	20	50	52	0
		% CHANGE:	+200%	+100%	---	-25%	-48%	-27%	---
BIBB COUNTY SO	AL0070000	1983: (0)	N/A	N/A	N/A	N/A	N/A	N/A	N/A
		1982: (0)	N/A	N/A	N/A	N/A	N/A	N/A	N/A
		% CHANGE:	---	---	---	---	---	---	---
BLOUNT COUNTY SO	AL0080000	1983:	0	0	2	0	95	130	26
		1982:	0	0	0	0	113	162	22
		% CHANGE:	---	---	---	---	-16%	-20%	+18%
BULLOCK COUNTY SO	AL0090000	1983: (0)	N/A	N/A	N/A	N/A	N/A	N/A	N/A
		1982: (0)	N/A	N/A	N/A	N/A	N/A	N/A	N/A
		% CHANGE:	---	---	---	---	---	---	---
BUTLER COUNTY SO	AL0100000	1983:	2	0	0	0	14	50	3
		1982:	1	0	1	0	34	69	4
		% CHANGE:	+100%	---	-100%	---	-59%	-28%	-25%
CALHOUN COUNTY SO	AL0110000	1983:	0	2	4	64	128	163	24
		1982:	0	2	5	61	166	200	22
		% CHANGE:	---	---	-20%	+5%	-23%	-18%	+9%
CHAMBERS COUNTY SO	AL0120000	1983:	1	0	2	20	37	60	1
		1982:	3	2	6	34	73	128	5
		% CHANGE:	-67%	-100%	-67%	-41%	-49%	-53%	-80%
CHEROKEE COUNTY SO	AL0130000	1983:	0	0	1	0	54	91	9
		1982:	0	0	0	0	46	45	6
		% CHANGE:	---	---	---	---	+17%	+102%	+50%
CHILTON COUNTY SO	AL0140000	1983:	2	8	2	14	154	130	16
		1982:	1	2	8	4	162	193	18
		% CHANGE:	+100%	+300%	-75%	+250%	-5%	-30%	-11%
CHOCTAW COUNTY SO	AL0150000	1983: (11)	1	0	6	7	10	8	1
		1982:	4	7	3	19	6	4	1
		% CHANGE:	-75%	-100%	+100%	-63%	+67%	+100%	---
CLARKE COUNTY SO	AL0160000	1983:	1	0	0	11	53	60	2
		1982:	1	5	2	10	62	33	3
		% CHANGE:	---	-100%	-100%	+10%	-15%	+82%	-33%
CLAY COUNTY SO	AL0170000	1983: (11)	0	0	0	8	16	23	2
		1982:	0	1	1	16	37	48	9
		% CHANGE:	---	-100%	-100%	-50%	-57%	-52%	-78%
CLEBURNE COUNTY SO	AL0180000	1983:	1	0	2	3	45	37	11
		1982:	0	2	0	3	37	51	10
		% CHANGE:	---	-100%	---	---	+22%	-27%	+10%
COFFEE COUNTY SO	AL0190000	1983: (7)	0	0	0	0	12	16	0
		1982: (0)	N/A	N/A	N/A	N/A	N/A	N/A	N/A
		% CHANGE:	---	---	---	---	---	---	---
COLBERT COUNTY SO	AL0200000	1983:	0	1	2	7	88	113	13
		1982:	1	2	2	18	88	132	16
		% CHANGE:	-100%	-50%	---	-61%	---	-14%	-19%

(CONT)

			HOMI	RAPE	ROBB	ASSLT	BURG	LARC	MVT
CONECUH COUNTY SO	AL0210000	1983: (6)	1	0	1	5	9	44	0
		1982: (0)	N/A	N/A	N/A	N/A	N/A	N/A	N/A
		% CHANGE:	---	---	---	---	---	---	---
COOSA COUNTY SO	AL0220000	1983:	1	1	3	9	94	74	7
		1982:	0	0	1	10	122	60	5
		% CHANGE:	---	---	+200%	-10%	-23%	+23%	+40%
COVINGTON COUNTY SO	AL0230000	1983:	0	0	2	26	75	118	3
		1982:	1	2	0	28	49	102	12
		% CHANGE:	-100%	-100%	---	-7%	+53%	+16%	-75%
CRENSHAW COUNTY SO	AL0240000	1983:	2	1	0	9	8	63	0
		1982:	1	0	0	17	16	54	0
		% CHANGE:	+100%	---	---	-47%	-50%	+17%	---
CULLMAN COUNTY SO	AL0250000	1983:	1	4	3	8	155	152	39
		1982:	1	8	1	14	203	246	47
		% CHANGE:	---	-50%	+200%	-43%	-24%	-38%	-17%
DALE COUNTY SO	AL0260000	1983:	0	2	4	2	17	24	1
		1982:	2	2	0	9	68	70	2
		% CHANGE:	-100%	---	---	-78%	-75%	-66%	-50%
DALLAS COUNTY SO	AL0270000	1983:	1	1	2	11	178	156	10
		1982:	2	1	2	40	193	190	9
		% CHANGE:	-50%	---	---	-72%	-8%	-18%	+11%
DEKALB COUNTY SO	AL0280000	1983:	2	1	2	8	133	104	17
		1982:	2	2	3	11	144	142	33
		% CHANGE:	---	-50%	-33%	-27%	-8%	-27%	-48%
ELMORE COUNTY SO	AL0290000	1983:	4	5	9	40	333	294	14
		1982:	2	8	5	32	315	305	18
		% CHANGE:	+100%	-37%	+80%	+25%	+6%	-4%	-22%
ESCAMBIA COUNTY SO	AL0300000	1983:	1	3	2	5	61	78	12
		1982:	0	0	0	0	3	6	3
		% CHANGE:	---	---	---	---	+1933%	+1200%	+300%
ETOWAH COUNTY SO	AL0310000	1983:	2	2	5	22	107	116	14
		1982:	0	2	4	11	104	139	14
		% CHANGE:	---	---	+25%	+100%	+3%	-17%	---
FAYETTE COUNTY SO	AL0320000	1983:	0	2	0	1	39	34	5
		1982:	1	1	0	1	41	56	6
		% CHANGE:	-100%	+100%	---	---	-5%	-39%	-17%
FRANKLIN COUNTY SO	AL0330000	1983:	0	0	4	25	67	109	22
		1982:	0	0	1	51	44	151	18
		% CHANGE:	---	---	+300%	-51%	+52%	-28%	+22%
GENEVA COUNTY SO	AL0340000	1983:	0	2	1	33	37	106	2
		1982:	3	10	1	46	30	120	12
		% CHANGE:	-100%	-80%	---	-28%	+23%	-12%	-83%
GREENE COUNTY SO	AL0350000	1983:	0	0	5	33	102	113	2
		1982:	1	2	9	20	86	108	3
		% CHANGE:	-100%	-100%	+44%	+65%	+19%	+5%	-33%
HALE COUNTY SO	AL0360000	1983: (2)	0	0	0	0	7	5	0
		1982: (0)	N/A	N/A	N/A	N/A	N/A	N/A	N/A
		% CHANGE:	---	---	---	---	---	---	---
HENRY COUNTY SO	AL0370000	1983:	0	1	0	8	40	70	5
		1982:	0	1	3	4	34	69	6
		% CHANGE:	---	---	-100%	+100%	+18%	+1%	-17%

(CONT)

			HOMI	RAPE	ROBB	ASSLT	BURG	LARC	MVT
HOUSTON COUNTY SO	AL0380000	1983:	3	4	4	63	102	137	5
		1982:	0	6	9	87	202	288	35
		% CHANGE:	---	-33%	-56%	-28%	-50%	-52%	-86%
JACKSON COUNTY SO	AL0390000	1983:	1	2	2	2	103	135	18
		1982:	0	0	0	0	43	87	21
		% CHANGE:	---	---	---	---	+140%	+55%	-14%
JEFFERSON COUNTY SO	AL0010000	1983:	11	29	99	580	1395	2090	396
		1982:	14	58	111	886	1847	2471	572
		% CHANGE:	-21%	-50%	-11%	-35%	-24%	-15%	-31%
LAMAR COUNTY SO	AL0400000	1983:	0	2	2	38	32	25	3
		1982:	0	2	1	22	46	30	3
		% CHANGE:	---	---	+100%	+73%	-30%	-17%	---
LAUDERDALE COUNTY SO	AL0410000	1983:	3	3	10	9	286	293	34
		1982:	4	2	6	10	323	272	35
		% CHANGE:	-25%	+50%	+67%	-10%	-11%	+8%	-3%
LAWRENCE COUNTY SO	AL0420000	1983:	1	0	0	16	72	82	9
		1982:	4	1	4	7	91	192	13
		% CHANGE:	-75%	-100%	-100%	+129%	-21%	-57%	-31%
LEE COUNTY SO	AL0430000	1983:	3	6	6	83	128	139	16
		1982:	0	2	5	82	160	164	23
		% CHANGE:	---	+200%	+20%	+1%	-20%	-15%	-30%
LIMESTONE COUNTY SO	AL0440000	1983:	1	3	0	34	104	231	14
		1982:	2	0	1	20	89	178	7
		% CHANGE:	-50%	---	-100%	+70%	+17%	+30%	+100%
LOWNDES COUNTY SO	AL0450000	1983:	(0) N/A	N/A	N/A	N/A	N/A	N/A	N/A
		1982:	(10) 2	0	1	1	8	91	1
		% CHANGE:	---	---	---	---	---	---	---
MACON COUNTY SO	AL0460000	1983:	(7) 0	0	0	0	20	10	2
		1982:	(1) 1	0	0	0	0	0	0
		% CHANGE:	-100%	---	---	---	---	---	---
MADISON COUNTY SO	AL0470000	1983:	3	4	5	36	112	239	30
		1982:	0	4	3	37	128	242	16
		% CHANGE:	---	---	+67%	-3%	-12%	-1%	+88%
MARENGO COUNTY SO	AL0480000	1983:	2	1	3	22	52	24	2
		1982:	(10) 0	0	1	18	29	24	2
		% CHANGE:	---	---	+200%	+22%	+79%	---	---
MARION COUNTY SO	AL0490000	1983:	0	0	0	5	32	63	5
		1982:	0	1	2	0	26	36	0
		% CHANGE:	---	-100%	-100%	---	+23%	+75%	---
MARSHALL COUNTY SO	AL0500000	1983:	3	1	5	9	128	337	31
		1982:	1	1	4	4	158	338	42
		% CHANGE:	+200%	---	+25%	+125%	-19%	---	-26%
MOBILE COUNTY SO	AL0020000	1983:	3	28	52	258	813	1351	118
		1982:	7	14	62	239	857	1242	137
		% CHANGE:	-57%	+100%	-16%	+8%	-5%	+9%	-14%
MONROE COUNTY SO	AL0510000	1983:	(0) N/A	N/A	N/A	N/A	N/A	N/A	N/A
		1982:	(0) N/A	N/A	N/A	N/A	N/A	N/A	N/A
		% CHANGE:	---	---	---	---	---	---	---
MONTGOMERY COUNTY SO	AL0030000	1983:	2	4	6	67	73	158	9
		1982:	1	5	7	60	125	168	13
		% CHANGE:	+100%	-20%	-14%	+12%	-42%	-6%	-31%

(CONT)

			HOMI	RAPE	ROBB	ASSLT	BURG	LARC	MVT
MORGAN COUNTY SO	AL0520000	1983:	8	1	6	20	177	276	41
		1982:	0	3	1	36	194	379	35
		% CHANGE:	---	-67%	+500%	-44%	-9%	-27%	+17%
PERRY COUNTY SO	AL0530000	1983:	0	0	1	3	23	32	2
		1982:	0	2	0	4	23	21	1
		% CHANGE:	---	-100%	---	-25%	---	+52%	+100%
PICKENS COUNTY SO	AL0540000	1983: (11)	0	2	1	7	76	68	7
		1982:	3	1	2	7	59	55	4
		% CHANGE:	-100%	+100%	-50%	---	+29%	+24%	+75%
PIKE COUNTY SO	AL0550000	1983: (9)	0	0	1	3	20	43	2
		1982: (11)	1	1	1	2	34	37	1
		% CHANGE:	-100%	-100%	---	+50%	-41%	+16%	+100%
RANDOLPH COUNTY SO	AL0560000	1983:	1	0	2	4	36	39	5
		1982:	0	0	0	1	34	25	3
		% CHANGE:	---	---	---	+300%	+6%	+56%	+67%
RUSSELL COUNTY SO	AL0570000	1983:	1	4	5	35	91	146	12
		1982:	4	1	5	35	117	163	12
		% CHANGE:	-75%	+300%	---	---	-22%	-10%	---
ST. CLAIR COUNTY SO	AL0580000	1983:	1	4	4	35	139	157	16
		1982:	2	5	10	6	127	132	15
		% CHANGE:	-50%	-20%	-60%	+483%	+9%	+19%	+7%
SHELBY COUNTY SO	AL0590000	1983:	1	5	8	5	219	291	27
		1982:	4	6	7	41	198	397	35
		% CHANGE:	-75%	-17%	+14%	-88%	+11%	-27%	-23%
SUMTER COUNTY SO	AL0600000	1983:	2	1	1	14	77	59	1
		1982:	1	2	3	20	77	101	3
		% CHANGE:	+100%	-50%	-67%	-30%	---	-42%	-67%
TALLADEGA COUNTY SO	AL0610000	1983:	6	4	7	36	161	250	26
		1982:	5	9	9	38	171	300	22
		% CHANGE:	+20%	-56%	-22%	-5%	-6%	-17%	+18%
TALLAPOOSA COUNTY SO	AL0620000	1983:	4	0	2	19	104	83	9
		1982:	1	2	5	42	138	137	14
		% CHANGE:	+300%	-100%	-60%	-55%	-25%	-39%	-36%
TUSCALOOSA COUNTY SO	AL0630000	1983:	1	0	16	49	275	312	54
		1982:	5	0	10	35	311	335	61
		% CHANGE:	-80%	---	+60%	+40%	-12%	-7%	-11%
WALKER COUNTY SO	AL0640000	1983:	0	0	3	0	78	136	23
		1982:	0	0	6	10	87	173	44
		% CHANGE:	---	---	-50%	-100%	-10%	-21%	-48%
WASHINGTON COUNTY SO	AL0650000	1983: (9)	0	3	1	15	8	12	0
		1982:	1	3	3	7	17	34	2
		% CHANGE:	-100%	---	-67%	+114%	-53%	-65%	-100%
WILCOX COUNTY SO	AL0660000	1983:	4	5	7	69	71	59	9
		1982:	3	3	6	74	71	75	5
		% CHANGE:	+33%	+67%	+17%	-7%	---	-21%	+80%
WINSTON COUNTY SO	AL0670000	1983:	0	0	0	0	31	95	7
		1982:	1	0	0	2	50	86	14
		% CHANGE:	-100%	---	---	-100%	-38%	+10%	-50%

* * * * * * *

A clearance is a measure of law enforcement activity whereby enough evidence is found to charge a suspect and take him into custody (an arrest) or when a crime is solved but no formal charges are brought against a suspect (clearance by exceptional means). The clearance rate is achieved by taking the number of offenses and dividing that number into the number of clearances.

$$\frac{\text{CLEARANCES}}{\text{REPORTED OFFENSES}} = \text{CLEARANCE RATE}$$

It is important to note that clearance data is reported on a monthly basis to UCR and, therefore, it is possible for an arrest made in one month to clear a crime committed in previous months or years.

* * * * * * *

		HOMI	RAPE	ROBB	ASSLT	BURG	LARC	MVT
COUNTY SHERIFF'S OFFICES								
AUTAUGA COUNTY SO	AL0040000 1983:	4	3	3	21	81	86	10
	CLEARANCE:	4	0	3	20	4	11	6
	CLEARANCE RATE:	100%	---	100%	95%	5%	13%	60%
BALDWIN COUNTY SO	AL0050000 1983:	2	12	17	125	527	924	52
	CLEARANCE:	1	1	3	8	32	25	6
	CLEARANCE RATE:	50%	8%	18%	6%	6%	3%	12%
BARBOUR COUNTY SO	AL0060000 1983:	3	2	4	15	26	38	3
	CLEARANCE:	1	2	4	13	13	33	2
	CLEARANCE RATE:	33%	100%	100%	87%	50%	87%	67%
BIBB COUNTY SO	AL0070000 1983:	N/A	N/A	N/A	N/A	N/A	N/A	N/A
	CLEARANCE:	N/A	N/A	N/A	N/A	N/A	N/A	N/A
	CLEARANCE RATE:	---	---	---	---	---	---	---
BLOUNT COUNTY SO	AL0080000 1983:	0	0	2	0	95	130	26
	CLEARANCE:	0	0	0	0	4	1	3
	CLEARANCE RATE:	---	---	---	---	4%	1%	12%
BULLOCK COUNTY SO	AL0090000 1983:	N/A	N/A	N/A	N/A	N/A	N/A	N/A
	CLEARANCE:	N/A	N/A	N/A	N/A	N/A	N/A	N/A
	CLEARANCE RATE:	---	---	---	---	---	---	---
BUTLER COUNTY SO	AL0100000 1983:	2	0	0	0	14	50	3
	CLEARANCE:	2	0	0	0	0	4	0
	CLEARANCE RATE:	100%	---	---	---	---	8%	---
CALHOUN COUNTY SO	AL0110000 1983:	0	2	4	64	128	163	24
	CLEARANCE:	0	0	1	18	11	14	6
	CLEARANCE RATE:	---	---	25%	28%	9%	9%	25%
CHAMBERS COUNTY SO	AL0120000 1983:	1	0	2	20	37	60	1
	CLEARANCE:	1	0	1	10	1	2	1
	CLEARANCE RATE:	100%	---	50%	50%	3%	3%	100%
CHEROKEE COUNTY SO	AL0130000 1983:	0	0	1	0	54	91	9
	CLEARANCE:	0	0	0	0	1	2	0
	CLEARANCE RATE:	---	---	---	---	2%	2%	---
CHILTON COUNTY SO	AL0140000 1983:	2	8	2	14	154	136	16
	CLEARANCE:	1	2	0	3	4	4	2
	CLEARANCE RATE:	50%	25%	---	21%	3%	3%	13%
CHOCTAW COUNTY SO	AL0150000 1983:	1	0	6	7	10	8	1
	CLEARANCE:	1	0	6	7	10	7	1
	CLEARANCE RATE:	100%	---	100%	100%	100%	88%	100%
CLARKE COUNTY SO	AL0160000 1983:	1	0	0	11	53	60	2
	CLEARANCE:	0	0	0	2	0	3	0
	CLEARANCE RATE:	---	---	---	18%	---	5%	---
CLAY COUNTY SO	AL0170000 1983:	0	0	0	8	16	23	2
	CLEARANCE:	0	0	0	8	6	10	2
	CLEARANCE RATE:	---	---	---	100%	38%	43%	100%
CLEBURNE COUNTY SO	AL0180000 1983:	1	0	2	3	45	37	11
	CLEARANCE:	1	0	0	1	8	1	1
	CLEARANCE RATE:	100%	---	---	33%	18%	3%	9%
COFFEE COUNTY SO	AL0190000 1983:	0	0	0	0	12	16	0
	CLEARANCE:	0	0	0	0	0	1	0
	CLEARANCE RATE:	---	---	---	---	---	6%	---
COLBERT COUNTY SO	AL0200000 1983:	0	1	2	7	88	113	13
	CLEARANCE:	0	1	1	1	17	7	4
	CLEARANCE RATE:	---	100%	50%	14%	19%	6%	31%

(CONT)

		HOMI	RAPE	ROBB	ASSLT	BURG	LARC	MVT
CONECUH COUNTY SO	AL0210000 1983:	1	0	1	5	9	44	0
	CLEARANCE:	1	0	1	5	3	3	0
	CLEARANCE RATE:	100%	---	100%	100%	33%	7%	---
COOSA COUNTY SO	AL0220000 1983:	1	1	3	9	94	74	7
	CLEARANCE:	1	0	3	5	11	8	4
	CLEARANCE RATE:	100%	---	100%	56%	12%	11%	57%
COVINGTON COUNTY SO	AL0230000 1983:	0	0	2	26	75	118	3
	CLEARANCE:	0	0	1	4	1	7	0
	CLEARANCE RATE:	---	---	50%	15%	1%	6%	---
CRENSHAW COUNTY SO	AL0240000 1983:	2	1	0	9	8	63	0
	CLEARANCE:	2	1	0	9	7	30	0
	CLEARANCE RATE:	100%	100%	---	100%	88%	48%	---
CULLMAN COUNTY SO	AL0250000 1983:	1	4	3	8	155	152	39
	CLEARANCE:	1	4	2	8	30	39	17
	CLEARANCE RATE:	100%	100%	67%	100%	19%	26%	44%
DALE COUNTY SO	AL0260000 1983:	0	2	4	2	17	24	1
	CLEARANCE:	0	2	1	0	3	3	0
	CLEARANCE RATE:	---	100%	25%	---	18%	13%	---
DALLAS COUNTY SO	AL0270000 1983:	1	1	2	11	178	156	10
	CLEARANCE:	0	0	1	1	4	8	0
	CLEARANCE RATE:	---	---	50%	9%	2%	5%	---
DEKALB COUNTY SO	AL0280000 1983:	2	1	2	8	133	104	17
	CLEARANCE:	1	0	1	1	4	2	1
	CLEARANCE RATE:	50%	---	50%	13%	3%	2%	6%
ELMORE COUNTY SO	AL0290000 1983:	4	5	9	40	333	294	14
	CLEARANCE:	3	2	1	16	34	22	2
	CLEARANCE RATE:	75%	40%	11%	40%	10%	7%	14%
ESCAMBIA COUNTY SO	AL0300000 1983:	1	3	2	5	61	78	12
	CLEARANCE:	1	1	0	1	6	2	4
	CLEARANCE RATE:	100%	33%	---	20%	10%	3%	33%
ETOWAH COUNTY SO	AL0310000 1983:	2	2	5	22	107	116	14
	CLEARANCE:	2	2	2	2	8	11	3
	CLEARANCE RATE:	100%	100%	40%	9%	7%	9%	21%
FAYETTE COUNTY SO	AL0320000 1983:	0	2	0	1	39	34	5
	CLEARANCE:	0	0	0	0	2	2	0
	CLEARANCE RATE:	---	---	---	---	5%	6%	---
FRANKLIN COUNTY SO	AL0330000 1983:	0	0	4	25	67	109	22
	CLEARANCE:	0	0	0	1	1	0	0
	CLEARANCE RATE:	---	---	---	4%	1%	---	---
GENEVA COUNTY SO	AL0340000 1983:	0	2	1	33	37	106	2
	CLEARANCE:	0	2	0	27	13	38	1
	CLEARANCE RATE:	---	100%	---	82%	35%	36%	50%
GREENE COUNTY SO	AL0350000 1983:	0	0	5	33	102	113	2
	CLEARANCE:	0	0	2	22	7	8	0
	CLEARANCE RATE:	---	---	40%	67%	7%	7%	---
HALE COUNTY SO	AL0360000 1983:	0	0	0	0	7	5	0
	CLEARANCE:	0	0	0	0	0	0	0
	CLEARANCE RATE:	---	---	---	---	---	---	---
HENRY COUNTY SO	AL0370000 1983:	0	1	0	8	40	70	5
	CLEARANCE:	0	1	0	3	1	3	0
	CLEARANCE RATE:	---	100%	---	38%	2%	4%	---

(CONT)

		HOMI	RAPE	ROBB	ASSLT	BURG	LARC	MVT
HOUSTON COUNTY SO	AL0380000 1983:	3	4	4	63	102	137	5
	CLEARANCE:	1	1	0	4	14	8	1
	CLEARANCE RATE:	33%	25%	---	6%	14%	6%	20%
JACKSON COUNTY SO	AL0390000 1983:	1	2	2	2	103	135	18
	CLEARANCE:	0	1	0	0	1	5	0
	CLEARANCE RATE:	---	50%	---	---	1%	4%	---
JEFFERSON COUNTY SO	AL0010000 1983:	11	29	99	580	1395	2090	396
	CLEARANCE:	5	24	29	84	194	208	70
	CLEARANCE RATE:	45%	83%	29%	14%	14%	10%	18%
LAMAR COUNTY SO	AL0400000 1983:	0	2	2	38	32	25	3
	CLEARANCE:	0	2	2	38	6	8	3
	CLEARANCE RATE:	---	100%	100%	100%	19%	32%	100%
LAUDERDALE COUNTY SO	AL0410000 1983:	3	3	10	9	286	293	34
	CLEARANCE:	2	0	0	2	5	4	0
	CLEARANCE RATE:	67%	---	---	22%	2%	1%	---
LAWRENCE COUNTY SO	AL0420000 1983:	1	0	0	16	72	82	9
	CLEARANCE:	0	0	0	3	3	2	0
	CLEARANCE RATE:	---	---	---	19%	4%	2%	---
LEE COUNTY SO	AL0430000 1983:	3	6	6	83	128	139	16
	CLEARANCE:	2	3	1	35	40	56	4
	CLEARANCE RATE:	67%	50%	17%	42%	31%	40%	25%
LIMESTONE COUNTY SO	AL0440000 1983:	1	3	0	34	104	231	14
	CLEARANCE:	0	2	0	6	5	11	4
	CLEARANCE RATE:	---	67%	---	18%	5%	5%	29%
LOWNDES COUNTY SO	AL0450000 1983:	N/A	N/A	N/A	N/A	N/A	N/A	N/A
	CLEARANCE:	N/A	N/A	N/A	N/A	N/A	N/A	N/A
	CLEARANCE RATE:	---	---	---	---	---	---	---
MACON COUNTY SO	AL0460000 1983:	0	0	0	0	20	10	2
	CLEARANCE:	0	0	0	0	0	0	0
	CLEARANCE RATE:	---	---	---	---	---	---	---
MADISON COUNTY SO	AL0470000 1983:	3	4	5	36	112	239	30
	CLEARANCE:	3	4	1	32	20	55	20
	CLEARANCE RATE:	100%	100%	20%	89%	18%	23%	67%
MARENGO COUNTY SO	AL0480000 1983:	2	1	3	22	52	24	2
	CLEARANCE:	2	1	2	16	16	6	0
	CLEARANCE RATE:	100%	100%	67%	73%	31%	25%	---
MARION COUNTY SO	AL0490000 1983:	0	0	0	5	32	63	5
	CLEARANCE:	0	0	0	2	7	3	0
	CLEARANCE RATE:	---	---	---	40%	22%	5%	---
MARSHALL COUNTY SO	AL0500000 1983:	3	1	5	9	128	337	31
	CLEARANCE:	3	1	3	4	13	18	5
	CLEARANCE RATE:	100%	100%	60%	44%	10%	5%	16%
MOBILE COUNTY SO	AL0020000 1983:	3	28	52	258	813	1351	118
	CLEARANCE:	3	18	24	232	161	251	48
	CLEARANCE RATE:	100%	64%	46%	90%	20%	19%	41%
MONROE COUNTY SO	AL0510000 1983:	N/A	N/A	N/A	N/A	N/A	N/A	N/A
	CLEARANCE:	N/A	N/A	N/A	N/A	N/A	N/A	N/A
	CLEARANCE RATE:	---	---	---	---	---	---	---
MONTGOMERY COUNTY SO	AL0030000 1983:	2	4	6	67	73	158	9
	CLEARANCE:	1	3	2	47	9	15	2
	CLEARANCE RATE:	50%	75%	33%	70%	12%	9%	22%

(CONT)

		HOMI	RAPE	ROBB	ASSLT	BURG	LARC	MVT
MORGAN COUNTY SO	AL0520000 1983	8	1	6	20	177	276	41
	CLEARANCE	7	1	6	18	33	36	9
	CLEARANCE RATE	88%	100%	100%	90%	19%	13%	22%
PERRY COUNTY SO	AL0530000 1983	0	0	1	3	23	32	2
	CLEARANCE	0	0	1	0	2	1	1
	CLEARANCE RATE	---	---	100%	---	9%	3%	50%
PICKENS COUNTY SO	AL0540000 1983	0	2	1	7	76	68	7
	CLEARANCE	0	1	0	3	4	6	4
	CLEARANCE RATE	---	50%	---	43%	5%	9%	57%
PIKE COUNTY SO	AL0550000 1983	0	0	1	3	20	43	2
	CLEARANCE	0	0	0	0	1	0	1
	CLEARANCE RATE	---	---	---	---	5%	---	50%
RANDOLPH COUNTY SO	AL0560000 1983	1	0	2	4	36	39	5
	CLEARANCE	0	0	0	0	0	2	1
	CLEARANCE RATE	---	---	---	---	---	5%	20%
RUSSELL COUNTY SO	AL0570000 1983	1	4	5	35	91	146	12
	CLEARANCE	0	3	2	30	27	40	11
	CLEARANCE RATE	---	75%	40%	86%	30%	27%	92%
ST. CLAIR COUNTY SO	AL0580000 1983	1	4	4	35	139	157	16
	CLEARANCE	1	2	1	11	13	16	6
	CLEARANCE RATE	100%	50%	25%	31%	9%	10%	38%
SHELBY COUNTY SO	AL0590000 1983	1	5	8	5	219	291	27
	CLEARANCE	1	3	3	3	84	72	7
	CLEARANCE RATE	100%	60%	38%	60%	38%	25%	26%
SUMTER COUNTY SO	AL0600000 1983	2	1	1	14	77	59	1
	CLEARANCE	1	0	0	13	17	10	1
	CLEARANCE RATE	50%	---	---	93%	22%	17%	100%
TALLADEGA COUNTY SO	AL0610000 1983	6	4	7	36	161	250	26
	CLEARANCE	6	2	1	15	13	29	7
	CLEARANCE RATE	100%	50%	14%	42%	8%	12%	27%
TALLAPOOSA COUNTY SO	AL0620000 1983	4	0	2	19	104	83	9
	CLEARANCE	4	0	0	2	11	6	0
	CLEARANCE RATE	100%	---	---	11%	11%	7%	---
TUSCALOOSA COUNTY SO	AL0630000 1983	1	0	16	49	275	312	54
	CLEARANCE	0	0	4	13	22	45	20
	CLEARANCE RATE	---	---	25%	27%	8%	14%	37%
WALKER COUNTY SO	AL0640000 1983	0	0	3	0	78	130	23
	CLEARANCE	0	0	0	0	3	0	0
	CLEARANCE RATE	---	---	---	---	4%	---	---
WASHINGTON COUNTY SO	AL0650000 1983	0	3	1	15	8	12	0
	CLEARANCE	0	3	1	15	8	8	0
	CLEARANCE RATE	---	100%	100%	100%	100%	67%	---
WILCOX COUNTY SO	AL0660000 1983	4	5	7	69	71	59	9
	CLEARANCE	4	4	3	48	6	22	3
	CLEARANCE RATE	100%	80%	43%	70%	8%	37%	33%
WINSTON COUNTY SO	AL0670000 1983	0	0	0	0	31	95	7
	CLEARANCE	0	0	0	0	0	1	0
	CLEARANCE RATE	---	---	---	---	---	1%	---

·METROPOLITAN STATISTICAL AREAS·

Standard Metropolitan Statistical Areas (SMSA) are comprised of a county or contiguous counties containing a central city of 50,000 residents or more. SMSA's take their name from the central city.

Alabama has eight SMSA's made up of seventeen counties. They cover a total of 13,866 square miles and contain 61% of Alabama's population with an average of 170.5 people per square mile. Alabama's SMSA's include:

Anniston - Calhoun County

Birmingham - Blount, Jefferson, St. Clair, Shelby, and Walker Counties

Florence - Colbert and Lauderdale Counties

Gadsden - Etowah County

Huntsville - Madison, and Marshall Counties

Mobile - Baldwin and Mobile Counties

Montgomery - Autauga, Elmore, and Montgomery Counties

Tuscaloosa - Tuscaloosa County

The eight MSA's combined, account for 76% of the state's total Part I Index Crime. The following table gives a breakdown of the individual MSA's compared to the total MSA crime and the state's total index crime.

MSA

REPORTED CRIME

MSA	Reported Part I Offenses	% of MSA Part I	% of State's Part I
Anniston	4,881	4%	3%
Birmingham	44,300	37%	28%
Florence	4,606	4%	3%
Gadsden	4,168	3%	3%
Huntsville	14,116	12%	9%
Mobile	30,019	25%	19%
Montgomery	12,839	10%	8%
Tuscaloosa	6,375	5%	4%
TOTAL	121,304	100%	77%

ALABAMA MSA's

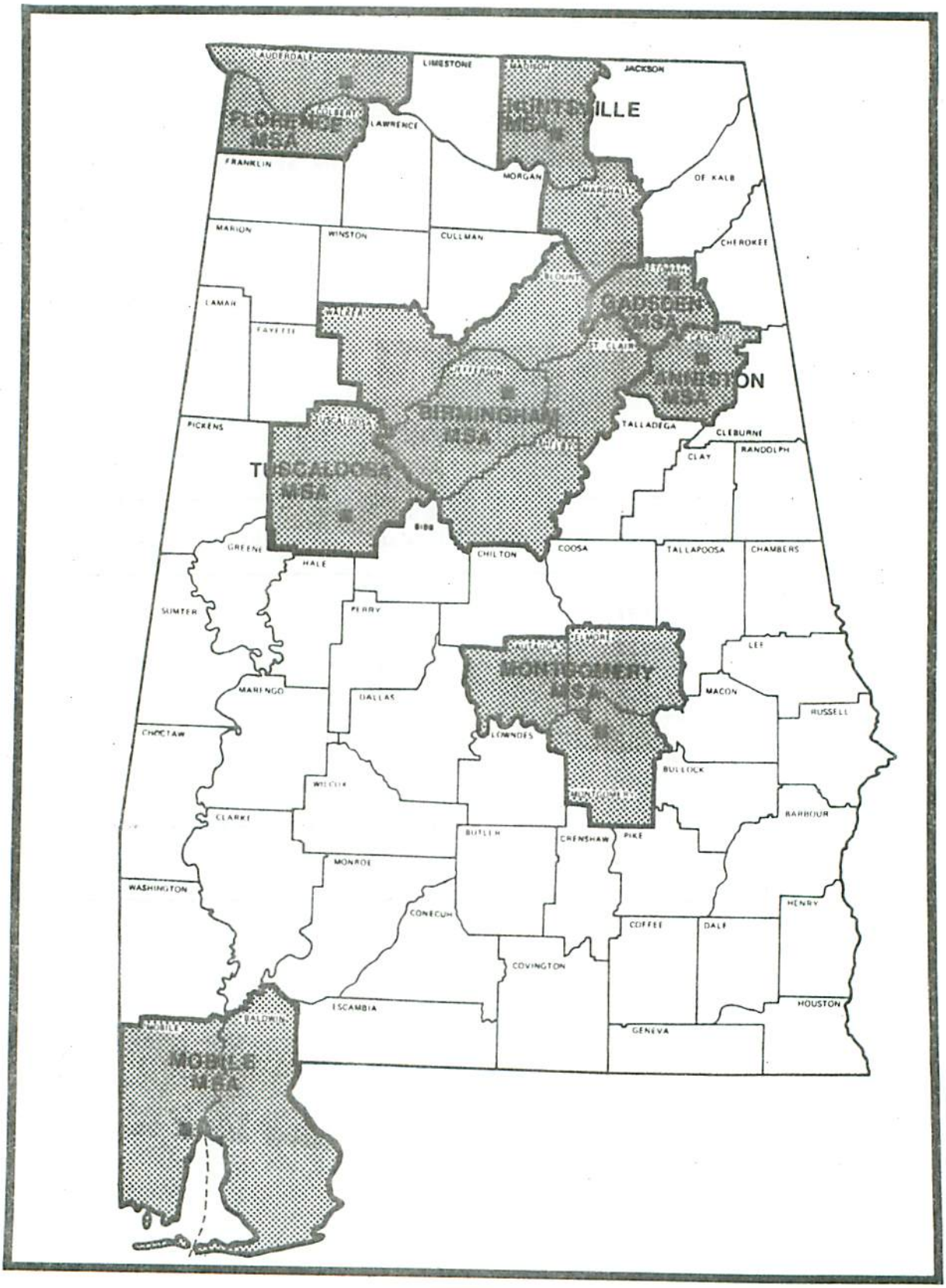

ANNISTON MSA
CRIME TRENDS 1979 - 1983

OFFENSES	YEAR	NUMBER OF OFFENSES	PERCENT CHANGE	RATE/100,000 POPULATION	PERCENT CHANGE
TOTAL	1979	4810	+18%	4283.2	+19%
	1980	5599	+16%	4788.1	+12%
	1981	6285	+12%	5374.7	+12%
	1982	6028	-4%	5155.0	-4%
	1983	4881	-19%	4174.0	-19%
PROPERTY	1979	4266	+17%	3798.8	+18%
	1980	4928	+16%	4214.3	+11%
	1981	5411	+10%	4627.3	+10%
	1982	5168	-4%	4419.5	-4%
	1983	4123	-20%	3526.0	-20%
VIOLENT	1979	544	+29%	484.4	+30%
	1980	671	+23%	573.8	+18%
	1981	874	+30%	747.4	+30%
	1982	860	-2%	735.5	-2%
	1983	758	-12%	648.0	-12%
HOMICIDE	1979	14	0%	12.5	-8%
	1980	10	-29%	8.6	-31%
	1981	14	+40%	12.0	+40%
	1982	10	-29%	8.6	-28%
	1983	7	-30%	6.0	-30%
RAPE *	1979	42	+68%	73.3	+73%
	1980	57	+36%	93.7	+28%
	1981	38	-33%	62.5	-33%
	1982	30	-21%	49.3	-21%
	1983	23	-23%	38.0	-23%
ROBBERY	1979	95	+22%	84.6	+12%
	1980	107	+13%	91.5	+8%
	1981	134	+25%	114.6	+25%
	1982	162	+21%	138.5	+21%
	1983	131	-19%	112.0	-19%
ASSAULT	1979	393	+29%	350.0	+19%
	1980	497	+26%	425.0	+21%
	1981	688	+38%	588.4	+38%
	1982	658	-4%	562.7	-4%
	1983	597	-9%	511.0	-9%
BURGLARY	1979	1556	+24%	1385.6	+14%
	1980	1804	+16%	1542.7	+11%
	1981	1648	-9%	1409.3	-9%
	1982	1533	-7%	1311.0	-7%
	1983	1239	-19%	1060.0	-19%
LARCENY	1979	2383	+15%	2122.0	+5%
	1980	2801	+18%	2395.3	+13%
	1981	3401	+21%	2908.4	+21%
	1982	3363	-1%	2875.9	-1%
	1983	2655	-21%	2270.0	-21%
MVT	1979	327	+3%	291.2	-5%
	1980	323	-1%	276.2	-5%
	1981	362	+12%	278.8	+1%
	1982	272	-25%	232.6	-17%
	1983	229	-16%	196.0	-16%

* RAPE RATES ARE BASED ON FEMALE POPULATION.

BIRMINGHAM MSA
CRIME TRENDS 1979 - 1983

OFFENSES	YEAR	NUMBER OF OFFENSES	PERCENT CHANGE	RATE/100,000 POPULATION	PERCENT CHANGE
TOTAL	1979	51334	+14%	6373.7	+16%
	1980	56522	+10%	6670.4	+5%
	1981	56235	-1%	6636.5	-1%
	1982	51393	-9%	6065.1	-9%
	1983	44300	-14%	5020.0	-17%
PROPERTY	1979	46195	+15%	5735.7	+18%
	1980	51355	+11%	6060.6	+6%
	1981	50832	-1%	5997.0	-1%
	1982	46363	-9%	5471.5	-9%
	1983	39600	-15%	4488.0	-18%
VIOLENT	1979	5139	+4%	638.1	+6%
	1980	5167	+1%	609.8	-4%
	1981	5403	+5%	637.6	+5%
	1982	5030	-7%	593.0	-7%
	1983	4700	-7%	533.0	-10%
HOMICIDE	1979	139	+9%	17.3	+12%
	1980	135	-3%	15.9	-8%
	1981	136	+1%	16.0	+1%
	1982	133	-2%	15.7	-2%
	1983	99	-26%	11.0	-30%
RAPE *	1979	408	+41%	99.3	+49%
	1980	389	-5%	88.3	-11%
	1981	382	-2%	86.7	-2%
	1982	339	-11%	76.9	-11%
	1983	332	-2%	72.0	-6%
ROBBERY	1979	1918	+43%	238.1	+45%
	1980	2144	+12%	253.0	+6%
	1981	1965	-8%	231.9	-8%
	1982	1704	-13%	201.1	-13%
	1983	1614	-5%	183.0	-9%
ASSAULT	1979	2674	-16%	332.0	-14%
	1980	2499	-7%	294.9	-11%
	1981	2920	+17%	344.6	+17%
	1982	2854	-2%	336.8	-2%
	1983	2655	-7%	301.0	-11%
BURGLARY	1979	13991	+15%	1737.1	+17%
	1980	16101	+15%	1900.1	+9%
	1981	16156	0%	1906.6	0%
	1982	13590	-16%	1603.8	-16%
	1983	11642	-14%	1319.0	-18%
LARCENY	1979	27006	+19%	3353.1	+21%
	1980	30032	+11%	3544.2	+6%
	1981	29772	-1%	3513.5	-1%
	1982	27599	-7%	3257.1	-7%
	1983	23668	-14%	2682.0	-18%
MVT	1979	5198	+2%	645.4	+4%
	1980	5222	.0%	616.3	-5%
	1981	4924	-6%	581.1	-6%
	1982	5174	+5%	610.6	+5%
	1983	4290	-17%	486.0	-20%

* RAPE RATES ARE BASED ON FEMALE POPULATION.
NOTE: In 1983, Blount County was added to the Birmingham MSA.

FLORENCE MSA
CRIME TRENDS 1979 - 1983

OFFENSES	YEAR	NUMBER OF OFFENSES	PERCENT CHANGE	RATE/100,000 POPULATION	PERCENT CHANGE
TOTAL	1979	3850	+13%	3050.7	+5%
	1980	5078	+32%	3760.8	+23%
	1981	5081	0%	3763.1	0%
	1982	5033	-1%	3727.5	-1%
	1983	4606	-8%	3411.0	-8%
PROPERTY	1979	3653	+13%	2894.6	+6%
	1980	4810	+32%	3562.1	+23%
	1981	4876	+1%	3611.2	+1%
	1982	4805	-1%	3558.6	-1%
	1983	4414	-8%	3269.0	-8%
VIOLENT	1979	197	+2%	156.1	-5%
	1980	268	+36%	198.5	+27%
	1981	205	-24%	151.8	-24%
	1982	228	+11%	168.9	+11%
	1983	192	-16%	142.0	-16%
HOMICIDE	1979	9	-36%	7.1	-40%
	1980	13	+44%	9.6	+35%
	1981	7	-46%	5.2	-46%
	1982	7	0%	5.2	0%
	1983	8	+14%	6.0	+15%
RAPE *	1979	11	-15%	17.1	-20%
	1980	20	+82%	28.5	+67%
	1981	9	-55%	12.8	-55%
	1982	14	+56%	19.9	+55%
	1983	11	-21%	16.0	-20%
ROBBERY	1979	68	+11%	53.9	+4%
	1980	79	+16%	58.5	+9%
	1981	60	-24%	44.4	-24%
	1982	39	-35%	28.9	-35%
	1983	37	-5%	27.0	-7%
ASSAULT	1979	109	+4%	86.4	-3%
	1980	156	+43%	115.5	+34%
	1981	129	-17%	95.5	-17%
	1982	168	+30%	124.4	+30%
	1983	136	-19%	101.0	-19%
BURGLARY	1979	1200	+18%	950.9	+10%
	1980	1491	+24%	1104.3	+16%
	1981	1499	+1%	1110.2	+1%
	1982	1294	-14%	958.4	-14%
	1983	1136	-12%	841.0	-12%
LARCENY	1979	2162	+15%	1713.2	+7%
	1980	3032	+40%	2245.5	+31%
	1981	3133	+3%	2320.3	+3%
	1982	3275	+5%	2425.5	+5%
	1983	3066	-6%	2271.0	-6%
MVT	1979	291	-9%	230.6	-15%
	1980	287	-1%	212.6	-8%
	1981	244	-15%	180.7	-15%
	1982	236	-3%	174.8	-3%
	1983	212	-10%	157.0	-10%

* RAPE RATES ARE BASED ON FEMALE POPULATION.

GADSDEN MSA
CRIME TRENDS 1979 - 1983

OFFENSES	YEAR	NUMBER OF OFFENSES	PERCENT CHANGE	RATE/100,000 POPULATION	PERCENT CHANGE
TOTAL	1979	3045	-32%	3135.9	-32%
	1980	4874	+60%	4729.4	+51%
	1981	5329	+9%	5170.1	+9%
	1982	4654	-13%	4516.0	-13%
	1983	4168	-10%	4044.0	-10%
PROPERTY	1979	2718	-30%	2799.2	-30%
	1980	4415	+62%	4284.0	+53%
	1981	4818	+9%	4675.1	+9%
	1982	4307	-11%	4179.2	-11%
	1983	3776	-12%	3661.0	-12%
VIOLENT	1979	327	-46%	336.8	-46%
	1980	459	+40%	445.4	+32%
	1981	511	+11%	495.8	+11%
	1982	347	-32%	336.7	-32%
	1983	392	+13%	380.0	+13%
HOMICIDE	1979	3	-82%	3.1	-82%
	1980	14	+367%	13.6	+339%
	1981	10	-29%	9.7	-29%
	1982	8	-20%	7.8	-20%
	1983	11	+38%	11.0	+41%
RAPE *	1979	14	-39%	28.3	-37%
	1980	27	+93%	50.4	+78%
	1981	26	-4%	48.5	-4%
	1982	17	-35%	31.7	-35%
	1983	21	+24%	39.0	+23%
ROBBERY	1979	50	-55%	51.5	-55%
	1980	62	+24%	60.2	+17%
	1981	87	+40%	84.4	+40%
	1982	60	-31%	58.2	-31%
	1983	71	+18%	69.0	+19%
ASSAULT	1979	260	-43%	267.8	-43%
	1980	356	+37%	345.4	+29%
	1981	388	+9%	376.5	+9%
	1982	262	-32%	254.2	-32%
	1983	289	+10%	280.0	+10%
BURGLARY	1979	911	-31%	938.2	-30%
	1980	1396	+53%	1354.0	+44%
	1981	1230	-12%	1193.5	-12%
	1982	1145	-7%	1111.0	-7%
	1983	984	-14%	955.0	-14%
LARCENY	1979	1643	-30%	1692.1	-29%
	1980	2693	+64%	2613.1	+54%
	1981	3317	+23%	3218.6	+23%
	1982	2922	-12%	2823.0	-12%
	1983	2593	-11%	2516.0	-11%
MVT	1979	164	-31%	168.9	-30%
	1980	326	+99%	316.3	+87%
	1981	271	-17%	263.0	-17%
	1982	240	-11%	232.9	-11%
	1983	199	-17%	193.0	-17%

* RAPE RATES ARE BASED ON FEMALE POPULATION.

HUNTSVILLE MSA
CRIME TRENDS 1979 - 1983

OFFENSES	YEAR	NUMBER OF OFFENSES	PERCENT CHANGE	RATE/100,000 POPULATION	PERCENT CHANGE
TOTAL	1979	15406	+7%	5303.3	+10%
	1980	17653	+15%	5720.5	+8%
	1981	16446	-7%	5329.3	-7%
	1982	15516	-6%	5028.0	-6%
	1983	14116	-9%	5376.0	+7%
PROPERTY	1979	14425	+8%	4965.6	+11%
	1980	16766	+16%	5433.0	+9%
	1981	15538	-7%	5035.1	-7%
	1982	14709	-5%	4766.5	-5%
	1983	13356	-9%	5086.0	+7%
VIOLENT	1979	981	-6%	337.7	-4%
	1980	887	-10%	287.4	-15%
	1981	908	+2%	294.2	+2%
	1982	807	-11%	261.5	-11%
	1983	760	-6%	289.0	+11%
HOMICIDE	1979	26	-13%	9.0	-11%
	1980	40	+54%	13.0	+44%
	1981	29	-27%	9.4	-28%
	1982	21	-28%	6.8	-28%
	1983	25	+19%	10.0	+47%
RAPE *	1979	87	+6%	58.7	+8%
	1980	79	-9%	49.2	-16%
	1981	77	-3%	48.0	-2%
	1982	68	-12%	42.4	-12%
	1983	60	-12%	44.0	+4%
ROBBERY	1979	260	+1%	89.5	+3%
	1980	310	+19%	100.4	+12%
	1981	286	-8%	92.7	-8%
	1982	242	-15%	78.4	-15%
	1983	205	-15%	78.0	-1%
ASSAULT	1979	608	-10%	209.3	-8%
	1980	458	-25%	148.4	-29%
	1981	516	+13%	167.2	+13%
	1982	476	-8%	154.3	-8%
	1983	470	-1%	179.0	+16%
BURGLARY	1979	5158	+4%	1775.0	+6%
	1980	5547	+8%	1797.5	+1%
	1981	4700	-15%	1523.0	-15%
	1982	3569	-24%	1156.5	-24%
	1983	3199	-10%	1218.0	+5%
LARCENY	1979	8024	+11%	2762.1	+13%
	1980	10156	+27%	3291.1	+19%
	1981	9984	-2%	3235.3	-2%
	1982	10299	+3%	3337.4	+3%
	1983	9562	-7%	3641.0	+9%
MVT	1979	1243	+10%	427.9	+13%
	1980	1063	-14%	344.5	-19%
	1981	854	-20%	276.7	-20%
	1982	841	-2%	272.5	-2%
	1983	595	-29%	227.0	-17%

* RAPE RATES ARE BASED ON FEMALE POPULATION.

NOTE: In 1983, Limestone County was deleted from the Huntsville MSA

MOBILE MSA
CRIME TRENDS 1979 - 1983

OFFENSES	YEAR	NUMBER OF OFFENSES	PERCENT CHANGE	RATE/100,000 POPULATION	PERCENT CHANGE
TOTAL	1979	25080	+3%	5899.8	+4%
	1980	32329	+29%	7300.7	+24%
	1981	31772	-2%	7174.9	-2%
	1982	34115	+7%	7704.1	+7%
	1983	30019	-12%	6778.0	-12%
PROPERTY	1979	22514	+6%	5296.2	+7%
	1980	28654	+27%	6470.8	+22%
	1981	28219	-2%	6374.6	-1%
	1982	30368	+8%	6857.9	+8%
	1983	26515	-13%	5987.0	-13%
VIOLENT	1979	2566	-15%	603.6	-14%
	1980	3675	+43%	829.9	+37%
	1981	3553	-3%	802.4	-3%
	1982	3747	+5%	846.2	+5%
	1983	3504	-6%	791.0	-7%
HOMICIDE	1979	88	+10%	20.1	+8%
	1980	90	+2%	20.3	+1%
	1981	74	-18%	16.7	-18%
	1982	73	-1%	16.5	-1%
	1983	55	-25%	12.0	-27%
RAPE *	1979	190	-3%	87.6	0%
	1980	221	+16%	96.0	+10%
	1981	171	-23%	74.3	-23%
	1982	232	+36%	100.8	+36%
	1983	160	-31%	69.0	-32%
ROBBERY	1979	779	-17%	183.2	-16%
	1980	1251	+61%	282.5	+54%
	1981	1194	-5%	269.6	-5%
	1982	1176	-2%	265.6	-1%
	1983	1003	-15%	226.0	-15%
ASSAULT	1979	1509	-16%	355.0	-16%
	1980	2113	+40%	477.2	+34%
	1981	2114	0%	477.4	0%
	1982	2266	+7%	511.7	+7%
	1983	2286	+1%	516.0	+1%
BURGLARY	1979	8310	-6%	1954.8	-5%
	1980	11759	+42%	2655.5	+36%
	1981	11235	-4%	2537.2	-4%
	1982	10503	-7%	2371.9	-7%
	1983	8617	-18%	1946.0	-18%
LARCENY	1979	12747	+15%	2998.6	+16%
	1980	15211	+19%	3435.0	+15%
	1981	15572	+2%	3516.6	+2%
	1982	18527	+19%	4183.9	+19%
	1983	16606	-10%	3750.0	-10%
MVT	1979	1457	+6%	342.7	+7%
	1980	1684	+16%	380.3	+11%
	1981	1412	-16%	318.9	-16%
	1982	1338	-5%	302.2	-5%
	1983	1292	-3%	292.0	-3%

* RAPE RATES ARE BASED ON FEMALE POPULATION.

MONTGOMERY MSA
CRIME TRENDS 1979 - 1983

OFFENSES	YEAR	NUMBER OF OFFENSES	PERCENT CHANGE	RATE/100,000 POPULATION	PERCENT CHANGE
TOTAL	1979	14034	0%	5516.5	+1%
	1980	16309	+16%	5980.8	+8%
	1981	14634	-10%	5366.6	-10%
	1982	13401	-8%	4914.4	-8%
	1983	12839	-4%	4708.0	-4%
PROPERTY	1979	13239	0%	5204.0	+1%
	1980	14900	+13%	5464.1	+5%
	1981	13459	-10%	4935.7	-10%
	1982	12368	-8%	4535.6	-8%
	1983	11950	-3%	4382.0	-3%
VIOLENT	1979	795	+9%	312.5	+9%
	1980	1409	+77%	516.7	+65%
	1981	1175	-17%	430.9	-17%
	1982	1033	-12%	378.8	-12%
	1983	889	-14%	326.0	-14%
HOMICIDE	1979	42	-16%	16.5	-15%
	1980	54	+29%	19.8	+20%
	1981	34	-37%	12.5	-37%
	1982	29	-15%	10.6	-15%
	1983	40	+38%	15.0	+42%
RAPE *	1979	60	-35%	46.2	-32%
	1980	77	+28%	54.3	+18%
	1981	52	-32%	36.7	-32%
	1982	54	+4%	38.1	+4%
	1983	63	+17%	44.0	+15%
ROBBERY	1979	303	-8%	119.1	-7%
	1980	359	+18%	131.6	+10%
	1981	309	-14%	113.3	-14%
	1982	310	0%	113.7	0%
	1983	273	-12%	100.0	-12%
ASSAULT	1979	390	+50%	153.3	+51%
	1980	919	+136%	337.0	+120%
	1981	780	-15%	286.0	-15%
	1982	640	-18%	234.7	-18%
	1983	513	-20%	188.0	-20%
BURGLARY	1979	4013	-10%	1577.4	-9%
	1980	4663	+16%	1710.0	+8%
	1981	4250	-9%	1558.6	-9%
	1982	3661	-14%	1342.0	-14%
	1983	3358	-8%	1231.0	-8%
LARCENY	1979	8460	+6%	3325.5	+7%
	1980	9444	+12%	3463.3	+4%
	1981	8565	-9%	3141.0	-9%
	1982	8195	-4%	3005.3	-4%
	1983	8078	-1%	2962.0	-1%
MVT	1979	766	-6%	301.1	-5%
	1980	793	+4%	290.8	-3%
	1981	644	-19%	236.2	-19%
	1982	512	-20%	187.8	-20%
	1983	514	0%	188.0	0%

* RAPE RATES ARE BASED ON FEMALE POPULATION.

TUSCALOOSA MSA
CRIME TRENDS 1979 - 1983

OFFENSES	YEAR	NUMBER OF OFFENSES	PERCENT CHANGE	RATE/100,000 POPULATION	PERCENT CHANGE
TOTAL	1979	7053	+5%	5692.5	+6%
	1980	7785	+10%	5662.9	-1%
	1981	8264	+6%	6011.4	+6%
	1982	7693	-7%	5596.0	-7%
	1983	6375	-17%	4637.0	-17%
PROPERTY	1979	6301	+4%	5085.6	+5%
	1980	6947	+10%	5053.4	-1%
	1981	7315	+5%	5321.0	+5%
	1982	6979	-5%	5076.6	-5%
	1983	5733	-18%	4170.0	-18%
VIOLENT	1979	752	+13%	606.9	+14%
	1980	838	+11%	609.6	0%
	1981	949	+13%	690.3	+13%
	1982	714	-25%	519.4	-25%
	1983	642	-10%	467.0	-10%
HOMICIDE	1979	12	+71%	9.7	+73%
	1980	13	+8%	9.5	-2%
	1981	6	-54%	4.4	-54%
	1982	9	+50%	6.6	+50%
	1983	9	0%	7.0	+6%
RAPE *	1979	35	-19%	55.4	-18%
	1980	35	0%	49.0	-12%
	1981	38	+9%	53.2	+9%
	1982	27	-29%	37.8	-29%
	1983	38	+41%	53.0	+40%
ROBBERY	1979	127	+8%	102.5	+9%
	1980	147	+16%	106.9	+4%
	1981	165	+12%	120.0	+12%
	1982	118	-28%	85.8	-28%
	1983	84	-29%	61.0	-29%
ASSAULT	1979	578	+16%	466.5	+17%
	1980	643	+11%	467.7	0%
	1981	740	+15%	538.3	+15%
	1982	560	-24%	407.4	-24%
	1983	511	-9%	372.0	-9%
BURGLARY	1979	2058	+8%	1661.0	+9%
	1980	1738	-16%	1264.2	-24%
	1981	1817	+5%	1321.7	+5%
	1982	1698	-7%	1235.2	-7%
	1983	1526	-10%	1110.0	-10%
LARCENY	1979	3897	+5%	3145.3	+6%
	1980	4847	+24%	3525.8	+12%
	1981	5086	+5%	3699.6	+5%
	1982	4900	-4%	3564.3	-4%
	1983	3901	-20%	2838.0	-20%
MVT	1979	346	-23%	279.3	-22%
	1980	362	+5%	263.3	-6%
	1981	412	+14%	299.7	+14%
	1982	381	-8%	277.2	-8%
	1983	306	-20%	223.0	-20%

* RAPE RATES ARE BASED ON FEMALE POPULATION.

·PART II ARREST DATA·

PART II ARREST DATA

Part II Offenses include crimes other than those defined as Part I Offenses. The nature of many Part II Offenses is such that they go undetected until an arrest is made; therefore, for UCR purposes, only arrest data is collected.

*A total of 153,596 persons were arrested in Alabama in 1983 for Part II offenses.

*This is down .4% over 1982's figure of 159,601.

*94% of the Part II arrests were adults.

*Liquor violations (DUI, drunkenness, liquor laws violations) made up 45% of the Part II arrests.

*Narcotics violations made up 4% of the Part II arrests.

Part II Offenses include:

Other assaults - non-aggravated assaults.

Forgery and counterfeiting - making, altering, uttering, or possessing with intent to defraud, anything false which is made to appear true, includes attempts.

Fraud - fraudulent conversion and obtaining money or property by false pretenses.

Embezzlement - misappropriation or misapplication of money or property entrusted to one's care, custody, or control.

Stolen property - buying, receiving, and possessing stolen property, includes attempts.

Vandalism - willful or malicious destruction, injury, disfigurement or defacement of property without the consent of the owner or person having custody or control.

Weapons - all violations of regulations or statutes controlling the carrying, using, possessing, furnishing and manufacturing of deadly weapons or silencers, includes attempts.

Prostitution and commercialized vice - sex offenses of a commercial nature.

Sex offenses (other than rape, prostitution, and commercialized vice) - statutory rape, offenses against chastity, common decency, morals, etc.

Narcotic drug laws - offenses relating to narcotics, i.e., possession, sale, use, growing and manufacturing of narcotic drugs.

Gambling - promoting, permitting, or engaging in illegal gambling.

Offenses against the family and children - non-support, neglect, desertion, or abuse of family and children.

Driving under the influence - driving or operating any motor vehicle or common carrier while drunk or under the influence of liquor or narcotics.

Liquor laws - violations of state or local liquor laws.

Drunkenness - drunkenness or intoxication.

Disorderly conduct - breach of the peace.

Vagrancy - begging, loitering, etc.

All **other offenses** - all violations of state or local laws, excepting categories mentioned above, Part I Offenses, and traffic violations.

Liquor Laws Violations

*DUI resulted in 29,900 arrests with 99% being over 18.

*91% of the DUI arrests were males and 74% were white.

*There were 7,701 arrested for liquor laws violations (bootlegging, buying or selling to minors, etc.) 12% were juveniles, 88% were males and 84% were white.

*There were 30,784 people arrested in 1983 for public drunkenness. 1% were juveniles, 93% were males and 72% were white.

Drug Violations

*There were 6,784 persons arrested for drug violations, 24% were for sale of narcotics and 76% were for possession.

*6% of the drug arrests were juveniles, 85% were males and 65% were white.

*Marijuana sale and possession resulted in the greatest number of arrests for drug violations, 5,330 for 79% of the drug arrests.

TOTAL PART II ARRESTS BY AGE
STATE OF ALABAMA
1983

AGE	UNDER 18	18	19	20	21	22	23	24	25-29	30-34	35-39	40-44	45-49	50-54	55-59	60-64	65 & OVER
OTHER ASSAULTS	338	106	99	109	123	164	146	159	646	461	257	166	116	66	44	33	34
FORGERY	101	90	116	151	173	222	206	194	1075	766	482	281	162	65	54	18	12
FRAUD	58	189	392	551	667	793	767	677	3474	2922	2204	1255	701	359	238	115	150
EMBEZZLEMENT	0	1	0	3	3	6	13	12	51	42	39	21	6	15	3	2	4
STOLEN PROPERTY	379	117	151	111	141	110	104	91	384	244	163	95	55	31	23	15	6
VANDALISM	363	98	116	98	103	93	98	90	282	207	129	83	54	23	13	11	16
WEAPONS	228	84	104	106	135	139	122	112	481	340	257	127	102	72	61	41	39
PROSTITUTION/COMMERCIALIZED VICE	17	15	33	57	38	39	27	38	126	66	29	24	21	7	12	6	8
SEX OFFENSES	100	36	45	50	48	54	46	40	202	151	109	93	51	40	26	19	21
CONTROLLED SUBSTANCES	378	354	435	452	477	525	479	443	1591	925	384	151	86	40	37	12	15
GAMBLING	3	14	10	24	9	15	15	18	74	46	43	40	30	26	11	12	11
FAMILY OFFENSES	13	37	87	108	91	121	115	115	583	454	265	156	80	38	22	13	2
DUI	437	794	1145	1388	1360	1453	1294	1324	5481	4098	3161	2317	1897	1484	1073	741	453
LIQUOR LAWS	925	657	534	456	404	398	326	311	1044	752	482	359	334	259	212	146	102
PUBLIC DRUNKENNESS	414	683	993	1026	984	1295	969	981	4145	3537	3252	3058	2761	2745	1892	1175	874
DISORDERLY CONDUCT	834	406	535	539	478	569	507	487	1863	1274	826	658	419	310	190	146	118
VAGRANCY	0	4	6	11	5	10	9	18	28	15	5	1	4	0	0	1	0
OTHER OFFENSES	3029	1234	1362	1491	1573	1669	1580	1587	6729	4414	2948	1930	1267	983	588	347	352

SALE
ADULT AND JUVENILE ARRESTS
1983

SEX/RACE OF PERSONS ARRESTED	OPIUM/COCAINE		MARIJUANA		SYNTHETIC DRUGS		OTHER	
	Adult	Juvenile	Adult	Juvenile	Adult	Juvenile	Adult	Juvenile
White Male	47	2	624	34	48	0	85	7
White Female	18	0	92	2	12	0	29	0
Black Male	33	0	370	12	70	0	46	0
Black Female	4	0	69	3	18	0	11	0
Other Male	0	0	0	0	0	0	0	0
Other Female	1	0	0	0	0	0	0	0
TOTAL	103	2	1155	51	148	0	171	7
GRAND TOTAL	105		1206		148		178	

POSSESSION
ADULT AND JUVENILE ARRESTS
1983

SEX/RACE OF PERSONS ARRESTED	OPIUM/COCAINE		MARIJUANA		SYNTHETIC DRUGS		OTHER	
	Adult	Juvenile	Adult	Juvenile	Adult	Juvenile	Adult	Juvenile
White Male	55	0	2298	197	107	3	218	15
White Female	19	1	333	32	37	0	72	1
Black Male	35	0	1054	54	124	4	233	0
Black Female	6	0	141	10	20	1	71	0
Other Male	1	0	4	0	0	0	0	0
Other Female	0	0	1	0	0	0	0	0
TOTAL	116	1	3831	293	288	8	594	16
GRAND TOTAL	117		4124		296		610	

·LAW ENFORCEMENT EMPLOYEE DATA·

STATEWIDE

There were 392 law enforcement agencies* in Alabama in 1983 employing approximately 8,372 people - 6,251 sworn and 2,121 civilian. Considering only sworn employees, this provides a ratio of 1.6 officers per 1,000 population in Alabama. The national average approximates 2 officers per 1,000 population. population.

COUNTY SHERIFFS' OFFICES

There are 67 county sheriffs' offices in Alabama employing a total of 2,202 employees.

TOTAL PERSONNEL (sworn and civilian)	2,202
FULL TIME SWORN MALES	1,404
FULL TIME SWORN FEMALES	95
FULL TIME CIVILIAN MALES	339
FULL TIME CIVILIAN FEMALES	364

---

*Data used in this section were obtained from the employee data sheet submitted by law enforcement agencies to UCR. Over 99% of Alabama's law enforcement agencies completed this form. Please note that there are more law enforcement agencies than reporting agencies. This is due to the fact that many small agencies report crime through the county sheriff's office.

CITIES

Law enforcement employee data are listed by population strata with the total number of employees contained within each strata included.

Total Personnel (Sworn and Civilian)

Greater than 250,000 (1 agency)	796
50,000 to 250,000 (6 agencies)	1,623
25,000 to 50,000 (8 agencies)	620
10,000 to 25,000 (25 agencies)	932
5,000 to 10,000 (41 agencies)	764
Less than 5,000 (311 agencies)	1,265

Full-Time Sworn Males

Greater than 250,000	574
50,000 to 250,000	1,158
25,000 to 50,000	463
10,000 to 25,000	716
5,000 to 10,000	583
Less than 5,000	983

Full-Time Sworn Females

Greater than 250,000	79
50,000 to 250,000	87
25,000 to 50,000	26
10,000 to 25,000	33
5,000 to 10,000	20
Less than 5,000	30

Full-Time Civilian Males

Greater than 250,000	29
50,000 to 250,000	118
25,000 to 50,000	38
10,000 to 25,000	61
5,000 to 10,000	67
Less than 5,000	212

Full-Time Civilian Females

Greater than 250,000	114
50,000 to 250,000	260
25,000 to 50,000	93
10,000 to 25,000	122
5,000 to 10,000	94
Less than 5,000	210

MSA'S

The eight MSA's include 153 law enforcement agencies and employ 4,218 sworn and 1,125 civilian personnel. These MSA's contain 67% of the sworn personnel and 65% of the total law enforcement personnel in Alabama. Sworn employees provide a ratio of 1.85 officers per 1,000 population.

A breakdown of employee data by MSA follows:

Anniston MSA (9 agencies)

Full-Time Sworn Males	175
Full-Time Sworn Females	7
Full-Time Civilian Males	12
Full-Time Civilian Females	30
(Total Employees)	224

Birmingham MSA (68 agencies)

Full-Time Sworn Males	1,566
Full-Time Sworn Females	139
Full-Time Civilian Males	178
Full-Time Civilian Females	295
(Total Employees)	2,178

Florence MSA (14 agencies)

Full-Time Sworn Males	188
Full-Time Sworn Females	5
Full-Time Civilian Males	20
Full-Time Civilian Females	29
(Total Employees)	242

Gadsden MSA (11 agencies)

Full-Time Sworn Males	168
Full-Time Sworn Females	10
Full-Time Civilian Males	20
Full-Time Civilian Females	25
(Total Employees)	223

Huntsville MSA (14 agencies)

Full-Time Sworn Males	398
Full-Time Sworn Females	19
Full-Time Civilian Males	27
Full-Time Civilian Females	96
(Total Employees)	540

Mobile MSA (21 agencies)

Full-Time Sworn Males	630
Full-Time Sworn Females	25
Full-Time Civilian Males	98
Full-Time Civilian Females	195
(Total Employees)	948

Montgomery MSA (10 agencies)

Full-Time Sworn Males	528
Full-Time Sworn Females	64
Full-Time Civilian Males	34
Full-Time Civilian Females	90
(Total Employees)	716

Tuscaloosa MSA (6 agencies)

Full-Time Sworn Males	266
Full-Time Sworn Females	30
Full-Time Civilian Males	30
Full-Time Civilian Females	46
(Total Employees)	372

Six universities in Alabama submit employee data for campus security. The six universities involved in this program are the University of Alabama at Birmingham, the University of Alabama at Tuscaloosa, University of Alabama at Huntsville, Auburn University, the University of Montevallo, and Jacksonville State. Employee data are broken down as follows:

Total Personnel (Sworn and Civilian)

University Alabama - Birmingham	82
University Alabama - Tuscaloosa	31
University Alabama - Huntsville	11
Auburn University	45
University Montevallo	13
Jacksonville State	13

Full-Time Sworn Males

University Alabama - Birmingham	37
University Alabama - Tuscaloosa	26
University Alabama - Huntsville	7
Auburn University	17
University Montevallo	7
Jacksonville State	11

Full-Time Sworn Females

University Alabama - Birmingham	5
University Alabama - Tuscaloosa	2
University Alabama - Huntsville	0
Auburn University	2
University Montevallo	1
Jacksonville State	1

Full-Time Civilian Males

University Alabama - Birmingham	23
University Alabama - Tuscaloosa	0
University Alabama - Huntsville	3
Auburn University	18
University Montevallo	1
Jacksonville State	0

Full-Time Civilian Females

University Alabama - Birmingham	17
University Alabama - Tuscaloosa	3
University Alabama - Huntsville	1
Auburn University	8
University Montevallo	4
Jacksonville State	1

AGENCY NAME	SWORN		CIVILIAN	
	MALE	FEMALE	MALE	FEMALE
JEFFERSON CO. SO	328	34	32	56
BESSEMER PD	56	1	8	5
BIRMINGHAM PD	574	79	29	114
MOUNTAIN BROOK PD	42	3	2	9
FAIRFIELD PD	22	1	2	4
GARDENDALE PD	13	0	4	1
LEEDS PD	18	0	1	3
MIDFIELD PD	12	0	2	2
TARRANT PD	15	1	1	5
VESTAVIA HILLS PD	25	1	0	1
HOMEWOOD PD	42	2	2	8
FULTONDALE PD	11	0	3	0
HOOVER PD	31	2	4	3
IRONDALE PD	13	0	0	5
PLEASANT GROVE PD	10	0	2	2
ROOSEVELT CITY PD	4	0	2	2
GRAYSVILLE PD	5	0	0	0
BROWNSVILLE PD *	N/A	N/A	N/A	N/A
BRIGHTON PD	3	0	2	2
HUEYTOWN PD	10	0	1	3
LIPSCOMB PD	4	0	3	0
TRUSSVILLE PD	11	1	3	1
ADAMSVILLE PD	5	0	1	1
WARRIOR PD	6	0	2	2
UAB PD	37	5	23	17
TRAFFORD PD	1	0	1	0
MORRIS PD	3	0	0	0
BROOKSIDE PD	3	0	0	0
CARDIFF PD *	N/A	N/A	N/A	N/A
KIMBERLY PD	3	0	0	0
MOBILE CO. SO	127	3	13	47
MOBILE PD	309	15	41	75
PRICHARD PD	42	2	3	26
CHICKASAW PD	14	1	0	1
CITRONELLE PD	7	0	0	0
SARALAND PD	18	1	2	4
BAYOU LA BATRE PD	13	0	2	2
SATSUMA PD	9	0	1	3
MOUNT VERNON PD	4	0	0	1
WILMER PD *	N/A	N/A	N/A	N/A
CREOLA PD *	N/A	N/A	N/A	N/A
MONTGOMERY CO. SO	92	15	2	11
MONTGOMERY PD	333	42	16	61
AUTAUGA CO. SO	19	2	0	0
PRATTVILLE PD	31	3	5	4
BALDWIN CO. SO	20	1	25	23
BAY MINNETTE PD	16	0	0	1
FAIRHOPE PD	12	1	1	4
FOLEY PD	12	0	5	0
GULF SHORES PD	13	1	3	1
ROBERTSDALE PD	5	0	1	3
LOXLEY PD	3	0	1	0
SILVER HILL PD	1	0	0	0
DAPHNE PD	5	0	0	4
SUMMERDALE PD	1	0	0	0
BARBOUR CO. SO	8	0	9	0
EUFAULA PD	21	0	2	3
CLAYTON PD	3	0	1	1
CLIO PD	2	0	0	0
LOUISVILLE PD	3	0	0	0
BIBB CO. SO	4	0	3	1
CENTREVILLE PD	4	0	0	0
BRENT PD	2	0	0	0
WEST BLOCTON PD	2	0	0	0
BLOUNT CO. SO	12	1	2	1
ONEONTA PD	12	0	2	1
BLOUNTSVILLE PD	4	0	2	0
CLEVELAND PD	1	0	0	1
SNEAD PD	2	0	0	0
BULLOCK CO. SO	3	0	0	0
UNION SPRINGS PD	14	0	0	0
BUTLER CO. SO	4	1	4	1
GREENVILLE PD	21	1	1	5
GEORGIANA PD	4	0	3	0
MCKENZIE PD	2	0	0	0
CALHOUN CO. SO	38	0	0	0
ANNISTON PD	74	3	6	16
JACKSONVILLE PD	14	2	2	4
PIEDMONT PD	10	0	0	2
WEAVER PD	8	0	1	3
OXFORD PD	21	1	3	3
HOBSON CITY PD	4	0	0	1
OHATCHEE PD	3	0	0	0
JAX STATE UNIV.	11	1	0	1
CHAMBERS CO. SO	11	1	5	3
LAFAYETTE PD	11	0	0	4
LANETT PD	15	0	1	5
VALLEY PD	18	0	0	5
WAVERLY PD *	N/A	N/A	N/A	N/A
CHEROKEE CO. SO	6	0	0	1
CENTRE PD	8	0	4	0
CEDAR BLUFF PD	3	1	2	1

AGENCY NAME	SWORN		CIVILIAN	
	MALE	FEMALE	MALE	FEMALE
CHILTON CO. SO	11	1	6	7
CLANTON PD	14	0	2	1
MAPLESVILLE PD	3	0	2	0
JEMISON PD	2	0	0	0
THORSBY PD	2	0	0	0
CHOCTAW CO. SO	5	0	7	4
BUTLER PD	4	0	0	0
GILBERTOWN PD	1	0	1	0
PENNINGTON PD	1	0	0	1
SILAS PD	1	0	1	0
TOXEY PD	1	0	0	2
CLARKE CO. SO	8	0	4	1
JACKSON PD	14	0	3	2
THOMASVILLE PD	8	0	1	4
GROVE HILL PD	6	0	0	1
FULTON PD	1	0	0	0
CLAY CO. SO	4	0	3	1
ASHLAND PD	5	0	4	0
LINEVILLE PD	6	0	0	2
CLEBURNE CO. SO	4	0	2	2
HEFLIN PD	9	0	2	2
RANBURNE PD	2	0	0	1
COFFEE CO. SO	7	0	4	3
ELBA PD	10	0	3	1
ENTERPRISE PD	27	2	0	6
NEW BROCKTON PD	4	0	0	1
KINSTON PD	1	0	0	0
COLBERT CO. SO	19	0	7	4
SHEFFIELD PD	26	0	1	4
TUSCUMBIA PD	18	1	0	2
MUSCLE SHOALS PD	20	2	0	0
CHEROKEE PD	3	1	0	0
LEIGHTON PD	4	0	0	0
LITTLEVILLE PD	5	0	4	1
CONECUH CO. SO	7	0	3	2
EVERGREEN PD	12	0	2	1
COOSA CO. SO	4	0	4	1
GOODWATER PD	7	0	3	0
ROCKFORD PD	2	0	0	0
COVINGTON CO. SO	9	1	5	3
ANDALUSIA PD	19	1	3	2
OPP PD	13	1	3	3
FLORALA PD *	N/A	N/A	N/A	N/A
RED LEVEL PD	2	0	0	0
LOCKHART PD	1	0	0	0
CRENSHAW CO. SO	4	1	2	2
LUVERNE PD	10	0	1	3
BRANTLEY PD	4	0	0	1
DOZIER PD *	N/A	N/A	N/A	N/A
CULLMAN CO. SO	36	0	0	5
CULLMAN PD	27	1	6	7
HANCEVILLE PD	6	0	2	3
GARDEN CITY PD	1	0	0	0
DALE CO. SO	8	1	4	2
OZARK PD	25	0	1	2
DALEVILLE PD	13	0	2	3
LEVEL PLAINS PD	6	1	1	3
NAPIER FIELD PD	3	1	0	0
NEWTON PD	2	0	2	1
MIDLAND CITY PD	3	0	0	3
PINCKARD PD	2	0	0	1
ARITON PD	2	0	0	0
CLAYHATCHEE PD	1	0	0	1
GLENWOOD PD	1	0	0	0
DALLAS CO. SO	34	8	0	0
SELMA PD	56	5	7	16
DEKALB CO. SO	12	0	10	2
FORT PAYNE PD	26	0	6	2
COLLINSVILLE PD	4	0	2	0
GERALDINE PD	3	0	2	0
HENAGAR PD	4	0	1	2
POWELLS CRSRDS PD	2	0	0	2
MENTONE PD *	N/A	N/A	N/A	N/A
RAINSVILLE PD	7	0	3	1
HAMMONDVILLE PD *	N/A	N/A	N/A	N/A
CROSSVILLE PD	4	0	2	0
FYFFE PD	4	0	1	1
SYLVANIA PD	3	0	0	0
VALLEY HEAD PD *	N/A	N/A	N/A	N/A
IDER PD	2	0	0	2
ELMORE CO SO	13	1	4	5
WETUMPKA PD	9	0	1	3
TALLASSEE PD	16	0	1	3
ECLECTIC PD	4	1	2	0
COOSADA PD	3	0	0	0
MILLBROOK PD	8	0	3	3
ESCAMBIA CO. SO	14	0	4	4
ATMORE PD	19	0	4	2
BREWTON PD	18	0	3	1
EAST BREWTON PD	4	0	0	2
FLOMATON PD	5	0	4	0
ETOWAH CO. SO	23	1	8	8

AGENCY NAME	SWORN		CIVILIAN	
	MALE	FEMALE	MALE	FEMALE
ATTALLA PD	16	0	4	2
GADSDEN PD	97	9	0	8
GLENCOE PD	5	0	0	1
RAINBOW CITY PD	10	0	2	2
HOKES BLUFF PD	4	0	1	0
SOUTHSIDE PD	4	0	2	2
SARDIS PD	4	0	3	0
REECE CITY PD	2	0	0	2
ALTOONA PD	2	0	0	0
WALNUT GROVE PD	1	0	0	1
FAYETTE CO. SO	6	0	3	1
FAYETTE PD	9	0	0	0
BERRY PD	2	0	0	0
FRANKLIN CO. SO	6	0	3	4
RUSSELLVILLE PD	16	0	0	4
PHIL CAMPBELL PD	4	0	0	0
RED BAY PD	6	0	0	0
VINA PD	1	0	0	0
HODGES PD *	N/A	N/A	N/A	N/A
GENEVA CO. SO	8	0	2	2
GENEVA PD	8	0	2	2
SAMSON PD	5	0	3	1
HARTFORD PD	6	0	2	1
SLOCOMB PD	3	0	0	0
GREENE CO. SO	8	0	4	4
EUTAW PD	8	1	0	3
HALE CO. SO	5	0	5	0
GREENSBORO PD	6	0	0	3
MOUNDVILLE PD	4	0	1	2
HENRY CO. SO	4	0	2	2
ABBEVILLE PD	7	0	1	3
HEADLAND PD	6	0	1	3
NEWVILLE PD	1	0	0	0
HOUSTON CO. SO	23	1	35	17
DOTHAN PD	76	1	19	24
ASHFORD PD	5	0	2	2
GORDON PD	1	0	0	0
COLUMBIA PD	0	1	2	0
COTTONWOOD PD	3	0	0	0
KINSEY PD	1	0	0	0
JACKSON CO. SO	18	0	4	7
SCOTTSBORO PD	26	0	4	5
BRIDGEPORT PD	4	0	3	1
STEVENSON PD	5	0	1	2
HOLLYWOOD PD	2	0	0	1
PISGAH PD	1	0	0	2
DUTTON PD *	N/A	N/A	N/A	N/A
SECTION PD	1	0	0	0
LAMAR CO. SO	7	0	5	3
SULLIGENT PD	2	0	0	0
VERNON PD	4	0	0	0
KENNEDY PD	1	0	1	0
MILLPORT PD *	N/A	N/A	N/A	N/A
LAUDERDALE CO. SO	22	0	5	6
FLORENCE PD	61	1	3	11
ANDERSON PD	1	0	0	0
ST. FLORIAN PD *	N/A	N/A	N/A	N/A
LEXINGTON PD	3	0	0	0
ROGERSVILLE PD	3	0	0	0
KILLEN PD	3	0	0	1
LAWRENCE CO. SO	15	0	7	1
MOULTON PD	8	0	0	1
TOWN CREEK PD	4	0	0	0
COURTLAND PD	5	0	0	0
HILLSBORO PD	1	0	0	1
NORTH COURTLAND PD	2	0	0	1
LEE CO. SO	23	2	8	3
AUBURN PD	46	2	8	9
OPELIKA PD	54	3	6	18
AUBURN UNIV. PD	17	2	18	8
LIMESTONE CO. SO	15	0	4	6
ATHENS PD	28	0	0	5
ARDMORE PD	5	0	4	0
ELKMONT PD	1	0	0	0
LOWNDES CO. SO	3	1	1	4
FORT DEPOSIT PD	6	0	0	0
HAYNEVILLE PD	2	0	0	0
WHITE HALL PD	4	0	1	2
BENTON PD	0	0	0	0
MACON CO. SO	12	2	0	4
TUSKEGEE PD	31	1	1	6
NOTASULGA PD	3	0	3	2
FRANKLIN PD	1	0	0	0
MADISON CO. SO	52	5	1	18
HUNTSVILLE PD	231	10	20	62
MADISON PD	13	2	1	1
GURLEY PD	5	0	0	1
NEW HOPE PD	5	0	0	0
OWENS CRSRDS PD	2	0	0	0
TRIANA PD *	N/A	N/A	N/A	N/A
UAH PD	7	0	3	1
MARENGO CO. SO	6	0	8	0

AGENCY NAME	SWORN		CIVILIAN	
	MALE	FEMALE	MALE	FEMALE
DEMOPOLIS PD	14	1	0	5
LINDEN PD	5	0	0	0
THOMASTON PD	1	0	0	0
MARION CO. SO	7	0	6	3
HAMILTON PD	7	0	0	0
WINFIELD PD	4	0	0	1
GUIN PD	4	0	0	0
HACKLEBURG PD	3	0	0	0
BRILLIANT PD	3	0	0	0
WESTON PD	2	0	1	0
BEAR CREEK PD	2	0	0	0
MARSHALL CO. SO	25	0	0	5
ALBERTVILLE PD	25	0	0	4
GUNTERSVILLE PD	11	1	0	0
ARAB PD	13	0	3	1
BOAZ PD	13	1	1	3
GRANT PD	2	0	1	1
DOUGLAS PD	1	0	0	0
MONROE CO. SO	7	0	2	5
MONROEVILLE PD	15	0	1	4
FRISCO CITY PD *	N/A	N/A	N/A	N/A
EXCEL PD *	N/A	N/A	N/A	N/A
MORGAN CO. SO	25	1	12	10
DECATUR PD	60	2	5	5
HARTSELLE PD	17	0	4	1
FALKVILLE PD	3	1	0	1
FLINT CITY	2	0	0	0
TRINITY PD	1	0	0	0
PRICEVILLE PD	2	0	0	0
PERRY CO. SO	4	1	5	1
MARION PD	7	1	4	1
UNION TOWN PD	3	0	1	3
PICKENS CO. SO	5	0	3	2
ALICEVILLE PD	4	0	2	2
PICKENSVILLE PD	1	0	0	1
GORDO PD	4	0	0	1
REFORM PD	4	0	0	0
CARROLLTON PD	2	0	1	0
PIKE CO. SO	7	0	4	3
TROY PD	29	1	5	3
BRUNDIDGE PD	7	0	2	2
TROY ST.UNIV. PD	7	0	0	1
RANDOLPH CO. SO	5	1	2	3
ROANOKE PD	11	1	0	0
WADLEY PD	2	0	0	0
WEDOWEE PD	3	0	0	0
RUSSELL CO. SO	16	0	4	11
PHENIX CITY PD	45	4	4	13
HURTSBORO PD	5	0	0	2
ST. CLAIR CO. SO	14	1	4	4
PELL CITY PD	15	0	2	1
RAGLAND PD	4	0	1	1
ASHVILLE PD	3	0	0	0
SPRINGVILLE PD	3	0	1	0
ODENVILLE PD	1	0	0	0
MOODY PD	4	0	1	2
RIVERSIDE PD	2	1	0	0
MARGARET PD	1	0	0	0
STEELE PD	2	0	0	0
SHELBY CO. SO	37	0	4	10
CALERA PD	6	0	4	0
COLUMBIANA PD	5	0	1	0
MONTEVALLO PD	6	0	2	2
ALABASTER PD	14	0	2	2
VINCENT PD	2	0	0	1
PELHAM PD	17	0	2	2
HELENA PD	5	0	1	3
WILTON PD	1	0	0	1
HARPERSVILLE PD	1	0	0	0
WILSONVILLE PD	1	0	0	0
U OF MONTEVALLO PD	7	1	·	4
SUMTER CO. SO	6	0	0	1
YORK PD	6	0	4	0
LIVINGSTON PD	6	1	2	4
TALLADEGA CO. SO	16	0	6	1
SYLACAUGA PD	29	3	0	5
TALLADEGA PD	38	2	2	5
CHILDERSBURG PD	12	3	1	0
LINCOLN PD	5	0	1	3
TALLAPOOSA CO. SO	11	1	0	1
ALEXANDER CITY PD	29	1	3	2
DADEVILLE PD	8	0	1	0
CAMP HILL PD	5	0	0	0
NEWSITE PD	1	0	0	1
DAVISTON PD	1	0	0	0
JACKSON GAP PD	1	0	0	0
TUSCALOOSA CO. SO	64	7	13	10
TUSCALOOSA PD	135	16	16	22
NORTHPORT PD	24	2	0	3
BRYCE HOSPITAL	16	3	1	7
U. OF ALABAMA PD	26	2	0	3
BROOKWOOD PD	1	0	0	1

AGENCY NAME	SWORN		CIVILIAN	
	MALE	FEMALE	MALE	FEMALE
WALKER CO. SO	16	0	0	0
JASPER PD	29	4	5	8
CARBON HILL PD	6	0	1	1
CORDOVA PD	4	0	3	0
DORA PD	4	0	0	1
SUMITON PD	7	0	4	1
PARRISH PD	4	1	2	1
OAKMAN PD	2	0	0	0
NAUVOO PD	1	0	0	0
SIPSEY PD	3	0	0	1
ELDRIDGE PD	1	0	1	0
WASHINGTON CO. SO	5	0	3	3
MCINTOSH PD	5	0	0	2
MILLRY PD	2	0	0	0
CHATOM PD	4	0	3	0
WILCOX CO. SO	6	0	1	5
CAMDEN PD	6	0	2	2
PINE HILL PD	3	0	0	0
VREDENBURGH PD	1	0	0	0
WINSTON CO. SO	9	0	1	4
DOUBLE SPRINGS PD	4	0	0	0
HALEYVILLE PD	11	1	5	1
ADDISON PD	2	0	0	2

·LAW ENFORCEMENT OFFICERS KILLED OR ASSAULTED·

In 1983, two law enforcement officers lost their lives in the line of duty. Both of these deaths were cleared.

Felonious Act

A police officer was shot and killed while attempting to arrest a suspect. And in a separate incident, a deputy sheriff was shot when he responded to a domestic disturbance call.

Assaulted

In 1983, 432 law enforcement officers were assaulted in the line of duty. Ninety-five or 22% received serious injuries. The remainder received minimal or no injuries.

SERIOUSNESS OF ASSAULT

Seriousness	Firearm	Instrument	Weapon	Feet, etc.
With Injury	6	9	8	72
% of Weapon Type	19%	82%	21%	20%
Without Injury	25	2	30	280
% of Weapon Type	81%	18%	79%	80%
TOTAL	31	11	38	352
% TOTAL ASSAULTS	7%	3%	9%	81%

Disturbance calls proved to be the most dangerous activity for law enforcement officers, resulting in 35% of the assaults.

ASSAULTS
Activities by Weapon Type

Type of Activity	Type of Weapon				
	Firearms	Cutting Instruments	Other Weapons	Personal Weapons	% Assaults (by Activity)
Disturbances	12	2	16	120	35%
Burglaries	2	0	2	0	1%
Robberies	0	0	0	0	-
Attempt Other Arrests	5	3	6	83	23%
Civil Disorders	0	0	0	1	-
Handling/Transporting/ Custody of Prisoners	0	2	2	62	15%
Investigating Suspicious Persons/Circumstances	3	2	5	19	7%
Ambush	2	0	0	0	-
Mentally Deranged	0	1	0	1	1%
Traffic	5	1	5	38	11%
All Other	2	0	2	28	7%
TOTAL	31	11	38	352	100%
% Weapon Type	7%	3%	9%	81%	

Two-man vehicles had the greatest number of assaults on police officers with 122 for 28%.

ASSAULTS
Type of Assignment

	2-Man Vehicle	1-Man Alone	Vehicle Assisted	Det/Spec Alone	Assignment Assisted	Other	
						Alone	Assisted
Disturbances	55	35	56	0	1	2	1
Burglaries	1	1	1	1	0	0	0
Robberies	0	0	0	0	0	0	0
Attempting Other Arrests	29	35	26	0	2	3	2
Civil Disorder	0	1	0	0	0	0	0
Handling/Transporting/Custody of Prisoners	8	8	11	18	3	6	12
Investigating Suspicious Persons/ Circumstances	11	7	10	1	0	0	0
Ambush	0	2	0	0	0	0	0
Mentally Deranged	0	0	0	0	0	1	1
Traffic	15	22	12	0	0	0	0
All Other	3	5	4	5	0	14	1
TOTAL	122	116	120	25	6	26	17
% of Assignment Type	28%	27%	28%	6%	1%	6%	4%

A total of 406 assaults were cleared for a 94% clearance rate.

ASSAULTS
Clearances by Activity Type

Activity	Assaults	Clearances	Clearance Rate
Disturbances	150	143	95%
Burglaries	4	2	50%
Robberies	0	0	-
Attempting Other Arrests	97	91	94%
Civil Disorder	1	1	100%
Handling/Transporting Prisoner	66	61	92%
Investigating Suspicious Persons Circumstances	29	28	97%
Ambush	2	0	-
Mentally Deranged	2	2	100%
Traffic	49	48	98%
All Other	32	30	94%
TOTAL	432	406	94%

Thirty-three percent of the law enforcement officers who were assaulted were assaulted between the hours of 10:00 p.m. and 2:00 a.m.

ASSAULTS

Time-of-Day

	12-2	(%)	2-4	(%)	4-6	(%)	6-8	(%)	8-10	(%)	10-12	(%)
a.m.	73	(17%)	45	(10%)	17	(4%)	8	(2%)	9	(2%)	4	(1%)
p.m.	28	(7%)	22	(5%)	43	(10%)	45	(10%)	69	(16%)	69	(16%)

APPENDIX A

Appendix A contains a 1983 Crime by County Report. This report gives a breakdown of the seven index offenses by agency with a composite county totals and rates.

ORI	NAME	POPULATION	INDEX	HOMI	RAPE	ROBB	ASSLT	BURG	LARC	AUTOS
	REGION GRAND TOTAL	3827169	159793	357	917	3858	11069	41748	92837	9007
	PER/100,000		4175.23	9.33	23.96	100.81	289.22	1090.83	2425.74	235.34

ORI	NAME	POPULATION	INDEX	HOMI	RAPE	ROBB	ASSLT	BURG	LARC	AUTOS
AL 100	JEFFERSON COUNTY	178379	4323	10	26	93	550	1288	1980	376
AL 101	BESSEMER	31729	2476	4	17	73	159	656	1423	144
AL 102	BIRMINGHAM	286799	26817	70	253	1253	1430	7127	13779	2905
AL 103	MOUNTAIN BROOK	17400	437	0	0	6	6	133	272	20
AL 104	FAIRFIELD	13040	1148	0	1	42	51	214	733	107
AL 105	GARDENDALE	7928	240	1	0	5	10	53	139	32
AL 106	LEEDS	8638	343	2	1	8	39	51	230	12
AL 107	MIDFIELD	6536	476	0	0	10	6	77	350	33
AL 108	TARRANT CITY	8148	423	0	2	8	31	101	253	28
AL 109	VESTAVIA HILL	15733	343	0	1	4	11	69	238	20
AL 110	HOMEWOOD	21271	1676	1	9	37	45	340	1069	175
AL 112	HOOVER	15064	655	1	0	8	25	112	431	78
AL 113	IRONDALE	6521	272	2	0	5	16	40	193	16
AL 114	PLEASANT GROVE	7102	134	0	0	0	8	27	95	4
AL 116	GRAYSVILLE	2642	53	0	0	1	8	11	29	4
AL 118	BRIGHTON	5308	135	0	3	2	16	71	41	2
AL 119	HUEYTOWN	13309	328	1	2	5	11	104	192	13
AL 120	LIPSCOMB	3741	72	0	0	1	4	22	43	2
AL 121	TRUSSVILLE	3507	225	0	0	5	19	58	136	7
AL 122	ADAMSVILLE	2498	117	1	0	3	21	35	49	8
AL 123	WARRIOR	3260	73	0	0	2	15	4	41	11
AL 126	MORRIS	623	1	0	0	0	0	1	0	0
AL 129	KIMBERLY	1043	8	0	0	0	1	3	3	1
	JEFFERSON COUNTY GRAND TOTAL	660219	40775	93	315	1571	2482	10597	21719	3998
	PER/100,000		6175.98	14.09	47.71	237.95	375.94	1605.07	3289.67	605.56
AL 200	MOBILE COUNTY	96895	2623	3	28	52	258	813	1351	118
AL 201	MOBILE	200452	19731	36	84	790	1315	5370	11264	872
AL 202	PRICHARD	39541	3367	10	26	122	341	1296	1438	134
AL 203	CHICKASAW	7402	461	0	2	5	60	41	344	9
AL 204	CITRONELLE	2841	106	0	0	0	3	41	57	5
AL 205	SARALAND	9833	511	0	1	2	6	106	366	30
AL 206	BAYOU LA BATRE	2005	172	0	0	0	0	50	110	12
AL 207	SATSUMA	3791	220	0	0	3	14	79	116	8
AL 208	MOUNT VERNON	1038	15	0	0	0	15	0	0	0

ORI	NAME	POPULATION	INDEX	HOMI	RAPE	ROBB	ASSLT	BURG	LARC	AUTOS
AL 212	CHECLA	673	116	0	2	3	22	27	61	1
	MOBILE COUNTY									
	GRAND TOTAL	364471	27322	49	143	977	2034	7823	15107	1189
	PER/100,000		7496.34	13.44	39.23	268.06	558.07	2146.40	4144.91	326.23
AL 300	MONTGOMERY COUNTY	18881	319	2	4	6	67	73	158	9
AL 301	MONTGOMERY	178157	9856	24	45	224	231	2407	6489	436
	MONTGOMERY COUNTY									
	GRAND TOTAL	197038	10175	26	49	230	298	2480	6647	445
	PER/100,000		5163.98	13.20	24.87	116.73	151.24	1258.64	3373.46	225.84
AL 400	AUTAUGA COUNTY	13612	208	4	3	3	21	81	86	10
AL 401	PRATTVILLE	18647	867	3	3	13	79	250	493	26
	AUTAUGA COUNTY									
	GRAND TOTAL	32259	1075	7	6	16	100	331	579	36
	PER/100,000		3332.40	21.70	18.60	49.60	309.99	1026.07	1794.85	111.60
AL 500	BALDWIN COUNTY	52715	1659	2	12	17	125	527	924	52
AL 501	BAY MINETTE	7455	220	1	0	3	51	38	122	5
AL 502	FAIRHOPE	7286	279	0	2	1	6	97	167	6
AL 503	FOLEY	4003	150	0	0	1	26	37	70	16
AL 504	GULF SHORES	1233	153	0	2	1	20	36	87	7
AL 505	ROBERTSDALE	2306	63	0	0	0	3	22	34	4
AL 508	DAPHNE	3406	160	1	0	3	20	35	89	12
AL 509	SUMMERDALE	2	11	0	1	0	1	2	6	1
	BALDWIN COUNTY									
	GRAND TOTAL	78406	2695	4	17	26	252	794	1499	103
	PER/100,000		3437.24	5.10	21.68	33.16	321.40	1012.68	1911.84	131.37
AL 600	BARBOUR COUNTY	9055	91	3	2	4	15	26	38	3
AL 601	EUFAULA	12097	334	2	1	3	55	62	201	10
AL 602	CLAYTON	1589	5	0	0	0	0	5	0	0
	BARBOUR COUNTY									
	GRAND TOTAL	22741	430	5	3	7	70	93	239	13
	PER/100,000		1890.86	21.99	13.19	30.78	307.81	408.95	1050.97	57.17
AL 701	CENTREVILLE	2504	5	0	0	0	0	4	1	0
AL 702	BRENT	2862	0	0	0	0	0	0	0	0
AL 703	WEST BLOCTON	1147	2	0	0	0	0	0	2	0
	BIBB COUNTY									
	GRAND TOTAL	6513	7	0	0	0	0	4	3	0
	PER/100,000		107.48	0.00	0.00	0.00	0.00	61.42	46.06	0.00
AL 800	BLOUNT COUNTY	28972	253	0	0	2	0	95	130	26
AL 801	ONEONTA	4824	43	0	0	0	0	21	19	3
AL 802	BLOUNTSVILLE	1509	17	0	0	0	1	5	11	0
AL 803	CLEVELAND	487	0	0	0	0	0	0	0	0
AL 804	SNEAD	667	6	0	0	0	0	1	4	1
	BLOUNT COUNTY									
	GRAND TOTAL	36459	319	0	0	2	1	122	164	30
	PER/100,000		874.96	0.00	0.00	5.49	2.74	334.62	449.82	82.28
AL 901	UNION SPRINGS	4431	121	0	0	3	14	39	65	0
	BULLOCK COUNTY									
	GRAND TOTAL	4431	121	0	0	3	14	39	65	0
	PER/100,000		2730.76	0.00	0.00	67.70	315.96	880.16	1466.94	0.00

ORI	NAME	POPULATION	INDEX	HOMI	RAPE	ROBB	AS.LT	BURG	LARC	AUTOS
AL 1000	BUTLER COUNTY	11880	69	2	0	0	0	14	50	3
AL 1001	GREENVILLE	7807	515	2	7	4	125	65	291	21
AL 1002	GEORGIANA	1993	3	0	0	0	0	0	3	0
	BUTLER COUNTY									
	GRAND TOTAL	21680	587	4	7	4	125	79	344	24
	PER/100,000		2707.56	18.45	32.29	18.45	576.57	364.39	1586.72	110.70
AL 1100	CALHOUN COUNTY	31952	385	0	2	4	64	128	163	24
AL 1101	ANNISTON	58000	3433	4	18	109	429	869	1873	131
AL 1102	JACKSONVILLE	9735	415	3	2	6	44	71	264	25
AL 1103	PIEDMONT	5544	193	0	0	0	29	40	107	17
AL 1104	HEAVER	2765	104	0	0	0	20	35	42	7
AL 1105	OXFORD	8939	311	0	1	11	8	81	186	24
AL 1108	JAX STATE U.	2	194	0	0	0	4	3	181	6
	CALHOUN COUNTY									
	GRAND TOTAL	116937	5035	7	23	130	598	1227	2816	234
	PER/100,000		4305.73	5.99	19.67	111.17	511.39	1049.28	2408.13	200.11
AL 1200	CHAMBERS COUNTY	20226	121	1	0	2	20	37	60	1
AL 1201	LAFAYETTE	3647	196	1	2	4	46	61	82	0
AL 1202	LANETT	6897	492	2	1	5	80	91	301	12
AL 1204	VALLEY	8421	91	1	0	1	3	37	40	9
	CHAMBERS COUNTY									
	GRAND TOTAL	39191	900	5	3	12	149	226	483	22
	PER/100,000		2296.45	12.76	7.65	30.62	380.19	576.66	1232.43	56.14
AL 1300	CHEROKEE COUNTY	15280	155	0	0	1	0	54	91	9
AL 1301	CENTRE	2351	67	0	0	1	0	18	44	4
AL 1302	CEDAR BLUFF	1129	29	0	0	0	0	11	16	2
	CHEROKEE COUNTY									
	GRAND TOTAL	18760	251	0	0	2	0	83	151	15
	PER/100,000		1337.95	0.00	0.00	10.66	0.00	442.43	804.90	79.96
AL 1400	CHILTON COUNTY	20776	332	2	8	2	14	154	136	16
AL 1401	CLANTON	5832	93	0	1	2	3	26	56	5
AL 1402	MAPLESVILLE	754	4	0	0	0	1	3	0	0
AL 1403	JEMISON	1828	35	0	0	1	2	19	13	0
AL 1404	THORSBY	1422	15	0	0	0	0	4	10	1
	CHILTON COUNTY									
	GRAND TOTAL	30612	479	2	9	5	20	206	215	22
	PER/100,000		1564.75	6.53	29.40	16.33	65.33	672.94	702.34	71.87
AL 1500	CHOCTAW COUNTY	14602	33	1	0	6	7	10	8	1
AL 1501	BUTLER	1882	5	0	0	0	0	1	4	0
	CHOCTAW COUNTY									
	GRAND TOTAL	16484	38	1	0	6	7	11	12	1
	PER/100,000		230.53	6.07	0.00	36.40	42.47	66.73	72.80	6.07
AL 1600	CLARKE COUNTY	15330	127	1	0	0	11	53	60	2
AL 1601	JACKSON	6073	299	2	0	0	49	66	177	5
AL 1603	GROVE HILL	1912	11	0	0	0	1	4	6	0
	CLARKE COUNTY									
	GRAND TOTAL	23315	437	3	0	0	61	123	243	7
	PER/100,000		1874.33	12.87	0.00	0.00	261.63	527.56	1042.25	30.02
AL 1700	CLAY COUNTY	9394	49	0	0	0	8	16	23	2

ORI	NAME	POPULATION	INDEX	HOMI	RAPE	ROBB	ASSLT	BURG	LARC	AUTOS
AL 1701	ASHLAND	2052	16	0	0	0	14	2	0	0
AL 1702	LINEVILLE	2257	69	0	0	0	32	13	21	3
	CLAY COUNTY									
	GRAND TOTAL	13703	134	0	0	0	54	31	44	5
	PER/100,000		977.89	0.00	0.00	0.00	394.07	226.23	321.10	36.49
AL 1800	CLEBURNE COUNTY	9581	99	1	0	2	3	45	37	11
AL 1801	HEFLIN	3014	6	0	0	0	0	3	3	0
	LEBURNE COUNTY									
	GRAND TOTAL	12595	105	1	0	2	3	48	40	11
	PER/100,000		833.66	7.94	0.00	15.88	23.82	381.10	317.59	87.34
AL 1900	COFFEE COUNTY	14753	28	0	0	0	0	12	16	0
AL 1901	ELBA	4355	113	0	0	0	19	25	64	5
AL 1902	ENTERPRISE	18033	560	2	5	9	107	171	241	25
AL 1903	NEW PROCKTON	1392	6	0	0	0	0	2	3	1
	COFFEE COUNTY									
	GRAND TOTAL	38533	707	2	5	9	126	210	324	31
	PER/100,000		1834.79	5.19	12.98	23.36	326.99	544.99	840.84	80.45
AL 2000	COLBERT COUNTY	20499	224	0	1	2	7	88	113	13
AL 2001	SHEFFIELD	11903	717	2	1	1	29	65	599	20
AL 2002	TUSCUMBIA	9137	433	2	1	1	12	101	299	17
AL 2003	MUSCLE SHOALS	8911	553	0	1	1	1	76	422	52
AL 2004	CHEROKEE	1589	38	1	0	1	10	9	14	3
AL 2006	LITTLEVILLE	1262	32	0	0	1	6	9	14	2
	COLBERT COUNTY									
	GRAND TOTAL	53301	1997	5	4	7	65	348	1461	107
	PER/100,000		3746.65	9.38	7.50	13.13	121.95	652.90	2741.04	200.75
AL 2100	CONECUH COUNTY	11713	60	1	0	1	5	9	44	0
AL 2101	EVERGREEN	4171	20	0	0	2	0	0	18	0
	CONECUH COUNTY									
	GRAND TOTAL	15884	80	1	0	3	5	9	62	0
	PER/100,000		503.65	6.30	0.00	18.89	31.48	56.66	390.33	0.00
AL 2200	COOSA COUNTY	8988	189	1	1	3	9	94	74	7
AL 2201	GOODWATER	1895	52	0	0	5	1	28	16	2
AL 2202	ROCKFORD	494	1	0	0	0	0	0	1	0
	COOSA COUNTY									
	GRAND TOTAL	11377	242	1	1	8	10	122	91	9
	PER/100,000		2127.10	8.79	8.79	70.32	87.90	1072.34	799.86	79.11
AL 2300	COVINGTON COUNTY	17066	224	0	0	2	26	75	118	3
AL 2301	ANDALUSIA	10415	345	0	0	2	39	76	212	16
AL 2302	OPP	7204	200	0	0	0	27	40	126	7
AL 2303	FLORALA	2165	32	0	0	0	4	4	23	1
	COVINGTON COUNTY									
	GRAND TOTAL	36850	801	0	0	4	96	195	479	27
	PER/100,000		2173.68	0.00	0.00	10.85	260.52	529.17	1299.86	73.27
AL 2400	CRENSHAW COUNTY	10320	83	2	1	0	9	8	63	0
AL 2401	LUVERNE	2639	0	0	0	0	0	0	0	0
AL 2402	BRANTLEY	1151	4	0	0	0	4	0	0	0

ORI	NAME	POPULATION	INDEX	HOMI	RAPE	ROBB	ASSLT	BURG	LARC	AUTOS
	CRENSHAW COUNTY									
	GRAND TOTAL	14110	87	2	1	0	13	8	63	0
	PER/100,000		616.58	14.17	7.09	0.00	92.13	56.70	446.49	0.00
AL 2500	CULLMAN COUNTY	45683	362	1	4	3	8	155	152	39
AL 2501	CULLMAN	13084	433	0	0	5	1	85	311	30
AL 2502	HANCEVILLE	2220	42	1	0	1	0	19	18	3
AL 2503	GARDEN CITY	655	10	0	0	0	0	1	9	0
	CULLMAN COUNTY									
	GRAND TOTAL	61642	847	2	4	10	9	260	490	72
	PER/100,000		1374.06	3.24	6.49	16.22	14.60	421.79	794.91	116.80
AL 2600	DALE COUNTY	23898	50	0	2	4	2	17	24	1
AL 2601	OZARK	13138	814	1	4	10	145	131	500	23
AL 2602	DALEVILLE	4250	192	1	1	3	28	38	112	9
AL 2603	LEVEL PLAINS	867	49	0	2	0	2	9	33	3
AL 2605	NEWTON	1540	0	0	0	0	0	0	0	0
AL 2606	MIDLAND CITY	1903	50	0	2	0	4	12	31	1
AL 2607	PINCKARD	771	4	0	0	0	0	3	1	0
AL 2608	AKRON	844	1	0	0	0	0	0	1	0
AL 2609	CLAYHATCHEE	560	1	0	0	0	0	1	0	0
	DALE COUNTY									
	GRAND TOTAL	47821	1161	2	11	17	181	211	702	37
	PER/100,000		2427.80	4.18	23.00	35.55	378.49	441.23	1467.97	77.37
AL 2700	DALLAS COUNTY	27297	359	1	1	2	11	178	156	10
AL 2701	SELMA	26684	3192	4	23	54	603	760	1691	57
	DALLAS COUNTY									
	GRAND TOTAL	53981	3551	5	24	56	614	938	1847	67
	PER/100,000		6578.23	9.26	44.46	103.74	1137.44	1737.65	3421.57	124.12
AL 2800	DEKALB COUNTY	38266	267	2	1	2	8	133	104	17
AL 2801	FORT PAYNE	11485	450	1	1	2	10	90	326	20
AL 2802		0	2	0	0	0	0	2	6	1
AL 2807	RAINSVILLE	3907	57	0	0	0	5	11	38	3
	DEKALB COUNTY									
	GRAND TOTAL	53658	783	3	2	4	23	236	474	41
	PER/100,000		1459.24	5.59	3.73	7.45	42.86	439.82	883.37	76.41
AL 2900	ELMORE COUNTY	30061	699	4	5	9	40	333	294	14
AL 2901	WETUMPKA	4341	262	0	0	5	24	60	170	3
AL 2902	TALLASSEE	4763	318	1	0	7	32	48	224	6
AL 2903	ECLECTIC	1124	78	0	1	0	4	15	56	2
AL 2904	COOSADA	990	29	1	0	1	6	13	5	3
AL 2906	MILLBROOK	3101	202	0	2	5	9	78	103	5
	ELMORE COUNTY									
	GRAND TOTAL	44370	1588	6	8	27	115	547	852	33
	PER/100,000		3578.99	13.52	18.03	60.85	259.18	1232.81	1920.22	74.37
AL 3000	ESCAMBIA COUNTY	18077	162	1	3	2	5	61	78	12
AL 3001	ATMORE	8789	239	0	1	1	2	53	173	9

GRI	NAME	POPULATION	INDEX	HOMI	RAPE	ROBB	ASSLT	BURG	LARC	AUTOS
AL 3002	BREWTON	6680	364	2	1	0	2	86	268	5
AL 3003	EAST BREWTON	2964	82	1	0	1	9	40	31	0
AL 3004	FLOMATON	1882	94	1	1	2	10	29	46	5
	ESCAMBIA COUNTY									
	GRAND TOTAL	38392	941	5	6	6	28	269	596	31
	PER/100,000		2451.03	13.02	15.63	15.63	72.93	700.67	1552.41	80.75
AL 3100	ETOWAH COUNTY	28744	263	2	2	5	22	107	116	14
AL 3101	ATTALLA	7737	340	2	0	3	31	57	247	0
AL 3102	GADSDEN	47565	3187	6	18	61	217	731	1985	169
AL 3104	GLENCOE	4648	25	0	1	0	6	5	12	1
AL 3105	RAINBOW CITY	6299	243	1	0	2	5	53	169	12
AL 3106	HOKES BLUFF	3216	31	0	0	0	0	8	23	0
AL 3107	SOUTHSIDE	4848	74	0	0	0	7	23	41	3
	ETOWAH COUNTY									
	GRAND TOTAL	103057	4163	11	21	71	289	984	2593	199
	PER/100,000		4044.36	10.67	20.38	68.89	280.43	954.81	2516.08	193.10
AL 3200	FAYETTE COUNTY	13522	81	0	2	0	1	39	34	5
AL 3201	FAYETTE	5287	199	0	1	1	5	58	123	11
	FAYETTE COUNTY									
	GRAND TOTAL	18809	280	0	3	1	6	97	157	16
	PER/100,000		1488.65	0.00	15.95	5.32	31.90	515.71	834.71	85.07
AL 3300	FRANKLIN COUNTY	15374	227	0	0	4	25	67	109	22
AL 3301	RUSSELLVILLE	8195	368	1	5	4	50	63	229	16
AL 3302	PHIL CAMPBELL	1549	54	0	0	0	3	17	33	1
AL 3303	RED BAY	3232	85	0	0	0	2	19	42	22
	FRANKLIN COUNTY									
	GRAND TOTAL	28350	734	1	5	8	80	166	413	61
	PER/100,000		2589.07	3.53	17.64	28.22	282.19	585.54	1456.79	215.17
AL 3400	GENEVA COUNTY	12185	181	0	2	1	33	37	106	2
AL 3401	GENEVA	4866	85	0	1	0	3	29	49	3
AL 3402	SAMSON	2402	0	0	0	0	0	0	0	0
AL 3403	HARTFORD	2647	4	1	0	0	1	0	1	1
AL 3404	SLOCOMB	2153	19	0	0	0	1	8	10	0
	GENEVA COUNTY									
	GRAND TOTAL	24253	289	1	3	1	38	74	166	6
	PER/100,000		1191.60	4.12	12.37	4.12	156.68	305.12	684.45	24.74
AL 3500	GREENE COUNTY	8577	255	0	0	5	33	102	113	2
AL 3501	EUTAW	2444	98	0	0	0	0	45	51	2
	GREENE COUNTY									
	GRAND TOTAL	11021	353	0	0	5	33	147	164	4
	PER/100,000		3202.98	0.00	0.00	45.37	299.43	1333.82	1488.07	36.29
AL 3600	HALE COUNTY	11046	12	0	0	0	0	7	5	0
AL 3601	GREENSBORO	3248	89	0	0	1	7	42	37	2
AL 3602	MOUNDVILLE	1310	19	0	0	0	1	5	11	2
	HALE COUNTY									
	GRAND TOTAL	15604	120	0	0	1	8	54	53	4
	PER/100,000		769.03	0.00	0.00	6.41	51.27	346.06	339.66	25.63
AL 3700	HENRY COUNTY	8820	124	0	1	0	8	40	70	5

ORI	NAME	POPULATION	INDEX	HOMI	RAPE	ROBB	ASSLT	BURG	LARC	AUTOS
AL 3701	ABBEVILLE	3155	61	0	0	0	1	26	33	1
AL 3702	HEADLAND	3327	72	0	0	0	13	16	43	0
	HENRY COUNTY									
	GRAND TOTAL	15302	257	0	1	0	22	82	146	6
	PER/100,000		1679.52	0.00	6.54	0.00	143.77	535.88	954.12	39.21
AL 3800	HOUSTON COUNTY	15229	318	3	4	4	63	102	137	5
AL 3801	DOTHAN	54647	3277	2	26	60	254	963	1988	84
AL 3802	ASHFORD	2165	43	0	1	0	3	17	22	0
AL 3805	COTTONWOOD	1352	3	0	0	0	0	2	1	0
AL 3806	KINSEY	1239	12	0	0	0	1	6	5	0
	HOUSTON COUNTY									
	GRAND TOTAL	74632	3653	5	31	64	321	1090	2053	89
	PER/100,000		4894.68	6.70	41.54	85.75	430.11	1460.50	2750.83	119.25
AL 3900	JACKSON COUNTY	29997	263	1	2	2	2	103	135	18
AL 3901	SCOTTSBORO	14753	499	0	1	3	23	78	374	20
AL 3902	BRIDGEPORT	2974	2	0	0	0	0	2	0	0
AL 3903	STEVENSON	2563	68	0	0	0	0	16	45	7
AL 3904	HOLLYWOOD	1110	29	0	1	0	3	10	14	1
	JACKSON COUNTY									
	GRAND TOTAL	51407	861	1	4	5	28	209	568	46
	PER/100,000		1674.87	1.95	7.78	9.73	54.47	406.56	1104.91	89.48
AL 4000	LAMAR COUNTY	10427	102	0	2	2	38	32	25	3
AL 4001	SULLIGENT	2130	3	0	0	0	0	2	0	1
	LAMAR COUNTY									
	GRAND TOTAL	12557	105	0	2	2	38	34	25	4
	PER/100,000		836.19	0.00	15.93	15.93	302.62	270.77	199.09	31.85
AL 4100	LAUDERDALE COUNTY	41504	638	3	3	10	9	286	293	34
AL 4101	FLORENCE	37029	1968	0	4	20	62	499	1312	71
AL 4106	ROGERSVILLE	1224	3	0	0	0	0	3	0	0
AL 4107	KILLEN	747	46	0	0	1	3	21	20	1
	LAUDERDALE COUNTY									
	GRAND TOTAL	80504	2655	3	7	31	74	809	1625	106
	PER/100,000		3297.97	3.73	8.70	38.51	91.92	1004.92	2018.53	131.67
AL 4200	LAWRENCE COUNTY	25316	180	1	0	0	16	72	82	9
AL 4201	MOULTON	3197	38	0	0	1	0	10	25	2
AL 4202	TOWNCREEK	1201	6	0	0	0	0	3	3	0
AL 4203	COURTLAND	456	7	0	0	0	0	1	6	0
AL 4204	HILLSBORO	278	0	0	0	0	0	0	0	0
	LAWRENCE COUNTY									
	GRAND TOTAL	30448	231	1	0	1	16	86	116	11
	PER/100,000		758.67	3.28	0.00	3.28	52.55	282.45	380.98	36.13
AL 4300	LEE COUNTY	25915	381	3	6	6	83	128	139	16
AL 4301	AUBURN	28471	1483	0	1	16	60	363	999	44
AL 4302	OPELIKA	21896	1530	3	5	24	118	298	1036	46
AL 4303	AUBURN UNIVERITY	1	497	0	0	0	1	35	456	5

ORI	NAME	POPULATION	INDEX	HOMI	RAPE	ROBB	ASSLT	BURG	LARC	AUTOS
	LEE COUNTY									
	GRAND TOTAL	76283	3891	6	12	46	262	824	2630	111
	PER/100,000		5100.74	7.87	15.73	60.30	343.46	1080.19	3447.69	145.51
AL 4400	LIMESTONE COUNTY	30351	387	1	3	0	34	104	231	14
AL 4401	ATHENS	14558	533	0	2	7	22	131	354	17
AL 4402	ARDMORE	1096	16	0	0	0	0	4	9	3
	LIMESTONE COUNTY									
	GRAND TOTAL	46005	936	1	5	7	56	239	594	34
	PER/100,000		2034.56	2.17	10.87	15.22	121.73	519.51	1291.16	73.90
AL 4501	FORT DEPOSIT	1519	21	0	0	0	1	17	3	0
AL 4502	HAYNEVILLE	592	4	0	0	1	0	1	2	0
	LOWNDES COUNTY									
	GRAND TOTAL	2111	25	0	0	1	1	18	5	0
	PER/100,000		1184.27	0.00	0.00	47.37	47.37	852.68	236.85	0.00
AL 4600	MACON COUNTY	13237	32	0	0	0	0	20	10	2
AL 4601	TUSKEGEE	12716	1033	1	6	15	131	457	390	33
AL 4602	NOTASULGA	876	4	1	0	0	0	3	0	0
	MACON COUNTY									
	GRAND TOTAL	26829	1069	2	6	15	131	480	400	35
	PER/100,000		3984.49	7.45	22.36	55.91	488.28	1789.11	1490.92	130.46
AL 4700	MADISON COUNTY	47311	429	3	4	5	35	112	239	30
AL 4701	HUNTSVILLE	142513	11212	18	46	183	331	2488	7709	437
AL 4702	MADISON	4057	259	1	2	1	35	79	132	9
AL 4703	GURLEY	735	75	0	0	0	3	33	28	11
AL 4704	NEW HOPE	1546	80	0	0	1	3	13	59	4
AL 4705	OWENS CRSRDS	804	36	0	0	0	4	8	22	2
	MADISON COUNTY									
	GRAND TOTAL	196966	12091	22	52	190	412	2733	8189	493
	PER/100,000		6138.62	11.17	26.40	96.46	209.17	1387.55	4157.57	250.30
AL 4800	MARENGO COUNTY	16943	106	2	1	3	22	52	24	2
AL 4801	DEMOPOLIS	7578	382	0	1	5	48	95	229	4
AL 4802	LINDEN	2773	3	0	0	0	0	1	2	0
AL 4803	THOMASTON	679	6	0	0	1	0	2	3	0
	MARENGO COUNTY									
	GRAND TOTAL	28073	497	2	2	9	70	150	258	6
	PER/100,000		1770.38	7.12	7.12	32.06	249.35	534.32	919.03	21.37
AL 4900	MARION COUNTY	16298	105	0	0	0	5	32	63	5
AL 4901	HAMILTON	4792	135	0	1	0	5	36	72	21
AL 4902	WINFIELD	3781	69	0	2	0	2	11	50	4
AL 4903	GUIN	2418	20	0	0	0	0	5	15	0
AL 4905	BRILLIANT	871	0	0	0	0	0	0	0	0
AL 4907	BEAR CREEK	353	1	1	0	0	0	0	0	0
	MARION COUNTY									
	GRAND TOTAL	28513	330	1	3	0	12	84	200	30
	PER/100,000		1157.37	3.51	10.52	0.00	42.09	294.50	701.43	105.22
AL 5000	MARSHALL COUNTY	33424	514	3	1	5	9	128	337	31
AL 5001	ALBERTVILLE	12039	840	0	4	4	49	158	589	36

ORI	NAME	POPULATION	INDEX	HOMI	RAPE	ROBB	ASSLT	BURG	LARC	AUTOS
AL 5002	GUNTERSVILLE	7041	304	0	0	1	0	59	237	7
AL 5003	ARAB	5967	236	0	1	0	4	87	131	13
AL 5004	BOAZ	7151	129	0	0	1	0	34	79	15
	MARSHALL COUNTY									
	GRAND TOTAL	65622	2023	3	6	11	62	466	1373	102
	PER/100,000		3082.81	4.57	9.14	16.76	94.48	710.13	2092.29	155.44
AL 5101	MONROEVILLE	5674	269	1	4	2	51	52	152	7
	MONROE COUNTY									
	GRAND TOTAL	5674	269	1	4	2	51	52	152	7
	PER/100,000		4740.92	17.62	70.50	35.25	898.84	916.46	2678.89	123.37
AL 5200	MORGAN COUNTY	32569	528	8	1	5	20	177	276	41
AL 5201	DECATUR	45200	2283	5	2	16	8	466	1687	99
AL 5202	HARTSELLE	8858	299	0	3	1	7	85	186	16
AL 5204	FALKVILLE	1310	28	0	0	0	7	12	9	0
AL 5205	FLINT	6730	27	0	0	0	2	3	20	2
AL 5207	TRINITY	1328	51	0	0	0	3	25	21	2
AL 5209	PRICEVILLE	960	56	0	0	0	4	14	37	1
	MORGAN COUNTY									
	GRAND TOTAL	96955	3271	13	6	22	51	782	2236	161
	PER/100,000		3373.73	13.41	6.19	22.69	52.60	806.56	2306.22	166.06
AL 5300	PERRY COUNTY	8433	61	0	0	1	3	23	32	2
AL 5301	MARION	4467	275	0	1	3	52	81	137	1
AL 5302	UNION TOWN	2112	32	0	0	0	31	1	0	0
	PERRY COUNTY									
	GRAND TOTAL	15012	368	0	1	4	86	105	169	3
	PER/100,000		2451.37	0.00	6.66	26.65	572.87	699.44	1125.77	19.98
AL 5400	PICKENS COUNTY	12813	161	0	2	1	7	76	68	7
AL 5401	ALICEVILLE	3207	40	0	0	1	1	16	20	2
AL 5402	GORDO	2112	45	0	1	2	4	13	24	1
AL 5403	REFORM	2245	32	0	0	1	2	15	14	0
	PICKENS COUNTY									
	GRAND TOTAL	20377	278	0	3	5	14	120	126	10
	PER/100,000		1364.28	0.00	14.72	24.54	68.70	588.90	618.34	49.07
AL 5500	PIKE COUNTY	12249	69	0	0	1	3	20	43	2
AL 5501	TROY	12587	710	1	6	9	99	171	399	25
AL 5502	BRUNDIDGE	3213	22	0	0	0	0	12	10	0
AL 5503	TROY STATE	1	58	0	0	0	0	0	57	1
	PIKE COUNTY									
	GRAND TOTAL	28050	859	1	6	10	102	203	509	28
	PER/100,000		3062.39	3.57	21.39	35.65	363.64	723.71	1814.62	99.82
AL 5600	RANDOLPH COUNTY	14179	87	1	0	2	4	36	39	5
AL 5601	ROANOKE	5896	113	0	0	0	8	46	51	8
	RANDOLPH COUNTY									
	GRAND TOTAL	20075	200	1	0	2	12	82	90	13
	PER/100,000		996.26	4.98	0.00	9.96	59.78	408.47	448.32	64.76
AL 5700	RUSSELL COUNTY	19676	294	1	4	5	35	91	146	12
AL 5701	PHENIX CITY	26928	1780	3	14	32	133	335	1165	98

ORI	NAME	POPULATION	INDEX	HOMI	RAPE	ROBB	ASSLT	BURG	LARC	AUTOS
AL 5702	HURTSBORO	752	43	0	0	1	5	8	29	1
	RUSSELL COUNTY									
	GRAND TOTAL	47356	2117	4	18	38	173	434	1339	111
	PER/100,000		4470.39	8.45	38.01	80.24	365.32	916.46	2827.52	234.39
AL 5800	ST CLAIR COUNTY	29700	356	1	4	4	35	139	157	16
AL 5801	PELL CITY	6616	185	1	0	2	3	44	130	5
AL 5804	SPRINGVILLE	1476	2	0	0	0	0	1	1	0
AL 5805	ODENVILLE	724	15	0	0	1	3	5	6	0
AL 5806	MOODY	1840	111	0	0	2	10	38	56	5
AL 5807	RIVERSIDE	849	22	0	0	1	2	4	12	3
	ST CLAIR COUNTY									
	GRAND TOTAL	41205	691	2	4	10	53	231	362	29
	PER/100,000		1676.98	4.85	9.71	24.27	128.63	560.61	878.53	70.38
AL 5900	SHELBY COUNTY	41033	556	1	5	8	5	219	291	27
AL 5902	COLUMBIANA	2655	37	0	0	0	4	10	23	0
AL 5903	MONTEVALLO	3965	110	0	0	0	5	16	87	2
AL 5904	ALABASTER	7079	106	0	0	1	14	19	61	11
AL 5906	PELHAM	6759	314	0	2	3	24	47	206	32
AL 5907	HELENA	2130	18	0	0	0	0	7	11	0
AL 5908	WILTON	642	2	0	0	0	0	2	0	0
AL 5911	U. OF MONTEVALLO	2	18	0	0	0	0	4	12	2
	SHELBY COUNTY									
	GRAND TOTAL	64265	1161	1	7	12	52	324	691	74
	PER/100,000		1806.58	1.56	10.89	18.67	80.91	504.16	1075.23	115.15
AL 6000	SUMTER COUNTY	10329	155	2	1	1	14	77	59	1
AL 6001	YORK	3392	37	0	0	0	1	14	22	0
AL 6002	LIVINGSTON	3187	144	1	1	1	10	25	103	3
	SUMTER COUNTY									
	GRAND TOTAL	16908	336	3	2	2	25	116	184	4
	PER/100,000		1987.22	17.74	11.83	11.83	147.86	686.07	1088.24	23.66
AL 6100	TALLADEGA COUNTY	36906	490	6	4	7	36	161	250	26
AL 6101	SYLACAUGA	12708	575	1	2	5	38	89	420	20
AL 6102	TALLADEGA	19128	990	1	3	7	90	186	672	31
AL 6103	CHILDERSBURG	5084	115	0	0	0	0	18	96	1
AL 6104		0	108	0	1	0	5	39	63	0
	TALLADEGA COUNTY									
	GRAND TOTAL	73826	2278	8	10	19	169	493	1501	78
	PER/100,000		3085.63	10.84	13.55	25.74	228.92	667.79	2033.16	105.65
AL 6200	TALLAPOOSA COUNTY	18818	221	4	0	2	19	104	83	9
AL 6201	ALEX CITY	13807	688	2	2	9	100	148	411	16
AL 6202	DADEVILLE	3263	51	1	0	2	0	34	14	0
AL 6203	CAMP HILL	1628	27	0	0	0	4	13	9	1
	TALLAPOOSA COUNTY									
	GRAND TOTAL	37516	987	7	2	13	123	299	517	26
	PER/100,000		2630.88	18.66	5.33	34.65	327.86	796.99	1378.08	69.30
AL 6300	TUSCALOOSA COUNTY	48038	707	1	0	16	49	275	312	54

ORI	NAME	POPULATION	INDEX	HOMI	RAPE	ROBB	ASSLT	BURG	LARC	AUTOS
AL 6301	TUSCALOOSA	75143	5049	7	38	64	347	1121	3240	232
AL 6302	NORTHPORT	14291	619	1	0	4	115	130	349	20
AL 6303	UNIV OF ALABAMA	2	642	0	1	0	4	64	570	3
	TUSCALOOSA COUNTY									
	GRAND TOTAL	137474	7017	9	39	84	515	1590	4471	309
	PER/100,000		5104.23	6.55	28.37	61.10	374.62	1156.58	3252.25	224.77
AL 6400	WALKER COUNTY	43018	240	0	0	3	0	78	136	23
AL 6401	JASPER	11994	629	2	2	9	24	133	378	81
AL 6402	CARBON HILL	2452	19	0	0	0	1	1	13	4
AL 6403	CORDOVA	3123	66	0	0	1	4	20	33	8
AL 6404	DORA	2327	50	0	0	0	1	10	30	9
AL 6405	SUMITON	2815	124	0	1	0	7	34	68	14
AL 6406	PARRISH	1593	17	0	0	0	0	6	9	2
AL 6409	SIPSEY	678	1	0	0	0	0	1	0	0
	WALKER COUNTY									
	GRAND TOTAL	67890	1146	2	3	13	37	283	667	141
	PER/100,000		1688.02	2.95	4.42	19.15	54.50	416.85	982.47	207.69
AL 6500	WASHINGTON COUNTY	15699	39	0	3	1	15	8	12	0
AL 6503	CHATOM	1122	0	0	0	0	0	0	0	0
	WASHINGTON COUNTY									
	GRAND TOTAL	16821	39	0	3	1	15	8	12	0
	PER/100,000		231.85	0.00	17.83	5.94	89.17	47.56	71.34	0.00
AL 6600	WILCOX COUNTY	12349	224	4	5	7	69	71	59	9
AL 6601	CAMDEN	2406	5	0	0	0	1	0	4	0
	WILCOX COUNTY									
	GRAND TOTAL	14755	229	4	5	7	70	71	63	9
	PER/100,000		1552.02	27.11	33.89	47.44	474.42	481.19	426.97	61.00
AL 6700	WINSTON COUNTY	15625	133	0	0	0	0	31	95	7
AL 6702	HALEYVILLE	5306	176	0	0	1	9	28	114	24

APPENDIX B

Appendix B contains a summary of crime by reporting agency. It includes Total, Violent and Property crime and crime rates as well as the seven index offenses and rates for each agency.

SUMMARY OF CRIME FROM JANUARY - DECEMBER 1983

AGENCY NAME	ORI	PART I OFFENSES						
		HOMICIDE	RAPE	ROBBERY	ASSUALT	BURGLARY	LARCENY	VEHICLE THEFT THEFT
JEFFERSON COUNTY	00100	11	26	99	580	1395	2090	396
PER 100,000		6.1	14.5	55.4	325.1	782.0	1171.6	221.9
BESSEMER	00101	4	17	73	159	656	1423	144
PER 100,000		12.6	53.5	230.0	501.1	2067.5	4484.8	453.8
BIRMINGHAM	00102	70	253	1253	1430	7127	13779	2905
PER 100,000		24.4	88.2	436.8	498.6	2485.0	4804.4	1012.9
MOUNTAIN BROOK	00103	0	0	6	6	133	272	20
PER 100,000		0.0	0.0	34.4	34.4	764.3	1563.2	114.9
FAIRFIELD	00104	0	1	42	51	214	733	107
PER 100,000		0.0	7.6	322.0	391.1	1641.1	5621.1	820.5
GARDENDALE	00105	1	0	5	10	53	139	32
PER 100,000		12.6	0.0	63.0	126.1	668.5	1753.2	403.6
LEEDS	00106	2	1	9	39	51	230	12
PER 100,000		23.1	11.5	92.6	451.4	590.4	2662.6	138.9
MIDFIELD	00107	0	0	10	6	77	350	33
PER 100,000		0.0	0.0	152.9	91.7	1178.0	5354.9	504.3
TARRANT CITY	00108	0	2	8	31	101	253	28
PER 100,000		0.0	24.5	98.1	380.4	1239.5	3105.0	343.6
VESTAVIA HILLS	00109	0	1	4	11	69	238	20
PER 100,000		0.0	6.3	25.4	69.9	438.5	1512.7	127.1
HOMEWOOD	00110	1	9	37	45	340	1069	175
PER 100,000		4.7	42.3	173.9	211.5	1598.4	5025.6	822.7
HOOVER	00112	1	0	8	25	112	431	78
PER 100,000		6.6	0.0	53.1	165.9	743.4	2861.1	517.7
IRONDALE	00113	2	0	5	16	40	193	16
PER 100,000		30.6	0.0	76.6	245.3	613.4	2959.6	245.3
PLEASANT GROVE	00114	0	0	0	8	27	95	4
PER 100,000		0.0	0.0	0.0	112.6	380.1	1337.6	56.3
GRAYSVILLE	00116	0	0	1	8	11	29	4
PER 100,000		0.0	0.0	37.8	302.8	416.3	1097.6	151.4
BRIGHTON	00118	0	3	2	16	71	41	2
PER 100,000		0.0	56.5	37.6	301.4	1337.6	772.4	37.6
HUEYTOWN	00119	1	2	5	11	104	192	13
PER 100,000		7.5	15.0	37.5	82.6	781.4	1442.6	97.6
LIPSCOMB	00120	0	0	1	4	22	43	2
PER 100,000		0.0	0.0	26.7	106.9	588.0	1149.4	53.4

SUMMARY OF CRIME FROM JANUARY - DECEMBER 1983

AGENCY NAME	ORI	HOMICIDE	RAPE	ROBBERY	ASSUALT	BURGLARY	LARCENY	VEHICLE THEFT THEFT
		PART I OFFENSES						
TRUSSVILLE	00121	0	0	5	19	58	136	7
PER 100,000		0.0	0.0	142.5	541.7	1653.8	3877.9	199.6
ADAMSVILLE	00122	1	0	3	21	35	49	8
PER 100,000		40.0	0.0	120.0	840.6	1401.1	1961.5	320.2
WARRIOR	00123	0	0	2	15	4	41	11
PER 100,000		0.0	0.0	61.3	460.1	122.6	1257.6	337.4
MORRIS	00126	0	0	0	0	1	0	0
PER 100,000		0.0	0.0	0.0	0.0	160.5	0.0	0.0
KIMBERLY	00129	0	0	0	1	3	3	1
PER 100,000		0.0	0.0	0.0	95.8	287.6	287.6	95.8
MOBILE COUNTY	00200	3	28	52	258	813	1351	118
PER 100,000		3.0	28.8	53.6	266.2	839.0	1394.2	121.7
MOBILE	00201	36	84	790	1315	5370	11264	872
PER 100,000		17.9	41.9	394.1	656.0	2678.9	5619.3	435.0
PRITCHARD	00202	10	26	122	341	1296	1438	134
PER 100,000		25.2	65.7	308.5	862.3	3277.6	3636.7	338.3
CHICKASAW	00203	0	2	5	60	41	344	9
PER 100,000		0.0	27.0	67.5	810.5	553.9	4647.3	121.5
CITRONELLE	00204	0	0	0	3	41	57	5
PER 100,000		0.0	0.0	0.0	105.5	1443.1	2006.3	175.9
SARALAND	00205	0	1	2	6	106	366	30
PER 100,000		0.0	10.1	20.3	61.0	1078.0	3722.1	305.0
BAYOU LA BATRE	00206	0	0	0	0	50	110	12
PER 100,000		0.0	0.0	0.0	0.0	2493.7	5486.2	598.5
SATSUMA	00207	0	0	3	14	79	116	8
PER 100,000		0.0	0.0	79.1	369.2	2083.8	3059.8	211.0
MOUNT VERNON	00208	0	0	0	15	0	0	0
PER 100,000		0.0	0.0	0.0	1445.0	0.0	0.0	0.0
CREOLA	00212	0	2	3	22	27	61	1
PER 100,000		0.0	297.1	445.7	3268.9	4011.8	9063.8	148.5
MONTGOMERY COUNTY	00300	2	4	6	67	73	158	9
PER 100,000		10.5	21.1	31.7	354.8	386.6	836.3	47.6
MONTGOMERY	00301	24	45	224	231	2407	6489	436
PER 100,000		13.4	25.2	125.7	129.6	1351.0	3642.2	244.7
AUTAUGA COUNTY	00400	4	3	3	21	81	96	10
PER 100,000		29.3	22.0	22.0	154.2	595.0	631.7	73.4

SUMMARY OF CRIME FROM JANUARY - DECEMBER 1993

AGENCY NAME	ORI	HOMICIDE	RAPE	ROBBERY	ASSUALT	BURGLARY	LARCENY	VEHICLE THEFT THEFT
		PART I OFFENSES						
PRATTVILLE	00401	3	3	13	79	250	493	26
PER 100,000		16.0	16.0	69.7	423.6	1340.6	2643.3	139.4
BALDWIN COUNTY	00500	2	12	17	125	527	924	52
PER 100,000		3.7	22.7	32.2	237.1	999.7	1752.8	98.6
BAY MINETTE	00501	1	0	3	51	38	122	5
PER 100,000		13.4	0.0	40.2	684.1	509.7	1636.4	67.0
FAIRHOPE	00502	0	2	1	6	97	167	6
PER 100,000		0.0	27.4	13.7	82.3	1331.3	2292.0	82.3
FOLEY	00503	0	0	1	26	37	70	16
PER 100,000		0.0	0.0	24.9	649.5	924.3	1748.6	399.7
GULF SHORES	00504	0	2	1	20	36	87	7
PER 100,000		0.0	162.2	81.1	1622.0	2919.7	7055.9	567.7
ROBERTSDALE	00505	0	0	0	3	22	34	4
PER 100,000		0.0	0.0	0.0	130.0	954.0	1474.4	173.4
DAPHNE	00508	1	0	3	20	35	89	12
PER 100,000		29.3	0.0	88.0	587.1	1027.5	2613.0	352.3
SUMMERDALE	00509	0	1	0	1	2	6	1
PER 100,000		0.0	0.0	0.0	50000.0	100000.0	300000.0	50000.0
BARBOUR COUNTY	00600	3	2	4	15	26	38	3
PER 100,000		33.1	22.0	44.1	165.6	287.1	419.6	33.1
EUFAULA	00601	2	1	3	55	62	201	10
PER 100,000		16.5	8.2	24.7	454.6	512.5	1661.5	82.6
CLAYTON	00602	0	0	0	0	5	0	0
PER 100,000		0.0	0.0	0.0	0.0	314.6	0.0	0.0
CENTERVILLE	00701	0	0	0	0	4	1	0
PER 100,000		0.0	0.0	0.0	0.0	159.7	39.9	0.0
BRENT	00702	0	0	0	0	0	0	0
PER 100,000		0.0	0.0	0.0	0.0	0.0	0.0	0.0
WEST BLOCTON	00703	0	0	0	0	0	2	0
PER 100,000		0.0	0.0	0.0	0.0	0.0	174.3	0.0
BLOUNT COUNTY	00800	0	0	2	0	95	130	26
PER 100,000		0.0	0.0	6.9	0.0	327.9	448.7	89.7
ONEONTA	00801	0	0	0	0	21	19	3
PER 100,000		0.0	0.0	0.0	0.0	435.3	393.8	62.1
BLOUNTSVILLE	00802	0	0	0	1	5	11	0
PER 100,000		0.0	0.0	0.0	66.2	331.3	728.9	0.0

SUMMARY OF CRIME FROM JANUARY - DECEMBER 1983

AGENCY NAME	ORI	HOMICIDE	RAPE	ROBBERY	ASSUALT	BURGLARY	LARCENY	VEHICLE THEFT THEFT
		PART I OFFENSES						
CLEVELAND	00P03	0	0	0	0	0	0	0
PER 100,000		0.0	0.0	0.0	0.0	0.0	0.0	0.0
SNEAD	00P04	0	0	0	0	1	4	1
PER 100,000		0.0	0.0	0.0	0.0	149.9	599.7	149.9
UNION SPRING	00P01	0	0	3	14	39	65	0
PER 100,000		0.0	0.0	67.7	315.9	880.1	1466.9	0.0
BUTLER COUNTY	01000	2	0	0	0	14	50	3
PER 100,000		16.8	0.0	0.0	0.0	117.8	420.8	25.2
GREENVILLE	01001	2	7	4	125	65	291	21
PER 100,000		25.6	89.6	51.2	1601.1	832.5	3727.4	268.9
GEORGIANA	01002	0	0	0	0	0	3	0
PER 100,000		0.0	0.0	0.0	0.0	0.0	150.5	0.0
CALHOUN COUNTY	01100	0	2	4	64	128	163	24
PER 100,000		0.0	6.2	12.5	200.3	400.6	510.1	75.1
ANNISTON	01101	4	18	109	429	869	1873	131
PER 100,000		6.8	31.0	187.9	739.6	1498.2	3229.3	225.8
JACKSONVILLE	01102	3	2	6	44	71	264	25
PER 100,000		30.8	20.5	61.6	451.9	729.3	2711.8	256.8
PIEDMONT	01103	0	0	0	29	40	107	17
PER 100,000		0.0	0.0	0.0	523.0	721.5	1930.0	306.6
WEAVER	01104	0	0	0	20	35	42	7
PER 100,000		0.0	0.0	0.0	723.3	1265.8	1518.9	253.1
OXFORD	01105	0	1	11	8	81	186	24
PER 100,000		0.0	11.1	123.0	89.4	906.1	2080.7	268.4
JAX STATE UNIV	01108	0	0	0	4	3	181	6
PER 100,000		0.0	0.0	0.0	200000.0	150000.0	50000.0	0.0
CHAMBERS COUNTY	01200	1	0	2	20	37	60	1
PER 100,000		4.9	0.0	9.8	98.8	182.9	296.6	4.9
LAFAYETTE	01201	1	2	4	46	61	82	0
PER 100,000		27.4	54.8	109.6	1261.3	1672.6	2248.4	0.0
LANETT	01202	2	1	5	80	91	301	12
PER 100,000		28.9	14.4	72.4	1159.9	1319.4	4364.2	173.9
VALLEY	01204	1	0	1	3	37	40	9
PER 100,000		11.8	0.0	11.8	35.6	439.3	475.0	106.8
CHEROKEE COUNTY	01300	0	0	1	0	54	91	9
PER 100,000		0.0	0.0	6.5	0.0	353.4	595.5	58.9

SUMMARY OF CRIME FROM JANUARY - DECEMBER 1983

AGENCY NAME	ORI	HOMICIDE	RAPE	ROBBERY	ASSUALT	BURGLARY	LARCENY	VEHICLE THEFT THEFT
		PART I OFFENSES						
CENTRE	01301	0	0	1	0	18	44	4
PER 100,000		0.0	0.0	42.5	0.0	765.6	1871.5	170.1
CEDAR BLUFF	01302	0	0	0	0	11	16	2
PER 100,000		0.0	0.0	0.0	0.0	974.3	1417.1	177.1
CHILTON COUNTY	01400	2	8	2	14	154	136	16
PER 100,000		9.6	38.5	9.6	67.3	741.2	654.6	77.0
CLANTON	01401	0	1	2	3	26	56	5
PER 100,000		0.0	17.1	34.2	51.4	445.8	960.2	85.7
MAPLESVILLE	01402	0	0	0	1	3	0	0
PER 100,000		0.0	0.0	0.0	132.6	397.8	0.0	0.0
JEMISON	01403	0	0	1	2	19	13	0
PER 100,000		0.0	0.0	54.7	109.4	1039.3	711.1	0.0
THORSBY	01404	0	0	0	0	4	10	1
PER 100,000		0.0	0.0	0.0	0.0	281.2	703.2	70.3
CHOCTAW COUNTY	01500	1	0	6	7	10	3	1
PER 100,000		6.8	0.0	41.0	47.9	68.4	54.7	6.8
BUTLER	01501	0	0	0	0	1	4	0
PER 100,000		0.0	0.0	0.0	0.0	53.1	212.5	0.0
CLARKE COUNTY	01600	1	0	0	11	53	60	2
PER 100,000		6.5	0.0	0.0	71.7	345.7	391.3	13.0
JACKSON	01601	2	0	0	49	66	177	5
PER 100,000		32.9	0.0	0.0	806.8	1086.7	2914.5	82.3
GROVE HILL	01603	0	0	0	1	4	6	0
PER 100,000		0.0	0.0	0.0	98.8	395.2	592.8	0.0
CLAY COUNTY	01700	0	0	0	8	16	23	2
PER 100,000		0.0	0.0	0.0	85.1	170.3	244.8	21.2
ASHLAND	01701	0	0	0	14	2	0	0
PER 100,000		0.0	0.0	0.0	682.2	97.4	0.0	0.0
LINEVILLE	01702	0	0	0	32	13	21	3
PER 100,000		0.0	0.0	0.0	1417.8	575.9	930.4	132.9
CLEBURNE COUNTY	01800	1	0	2	3	45	37	11
PER 100,000		10.4	0.0	20.8	31.3	469.6	386.1	114.8
HEFLIN	01801	0	0	0	0	3	3	0
PER 100,000		0.0	0.0	0.0	0.0	99.5	99.5	0.0
COFFEE COUNTY	01900	0	0	0	0	12	16	0
PER 100,000		0.0	0.0	0.0	0.0	81.3	108.4	0.0

SUMMARY OF CRIME FROM JANUARY - DECEMBER 1983

AGENCY NAME	ORI	HOMICIDE	RAPE	ROBBERY	ASSUALT	BURGLARY	LARCENY	VEHICLE THEFT THEFT
		PART I OFFENSES						
ELMA	01901	0	0	0	19	64	5	
PER 100,000		0.0	0.0	0.0	436.2	574.0	1469.5	114.8
ENTERPRISE	01902	2	5	9	107	171	241	25
PER 100,000		11.0	27.7	49.9	593.3	948.2	1336.4	138.6
NEW BROCKTON	01903	0	0	0	0	2	3	1
PER 100,000		0.0	0.0	0.0	0.0	143.6	215.5	71.8
COLBERT COUNTY	02000	0	1	2	7	88	113	13
PER 100,000		0.0	4.9	9.7	34.1	429.2	551.2	63.4
SHEFFIELD	02001	2	1	1	29	65	599	20
PER 100,000		16.8	8.4	8.4	243.6	546.0	5032.3	168.0
TUSCUMBIA	02002	2	1	1	12	101	299	17
PER 100,000		21.8	10.9	10.9	131.3	1105.3	3272.4	186.0
MUSCLE SHOALS	02003	0	1	1	1	76	422	52
PER 100,000		0.0	11.2	11.2	11.2	852.8	4735.7	583.5
CHEROKEE	02004	1	0	1	10	9	14	3
PER 100,000		62.9	0.0	62.9	629.3	566.3	881.0	188.7
LITTLEVILLE	02006	0	0	1	6	9	14	2
PER 100,000		0.0	0.0	79.2	475.4	713.1	1109.3	158.4
CONECUH COUNTY	02100	1	0	1	5	9	44	0
PER 100,000		8.5	0.0	8.5	42.6	76.8	375.6	0.0
EVERGREEN	02101	0	0	2	0	0	18	0
PER 100,000		0.0	0.0	47.9	0.0	0.0	431.5	0.0
COOSA COUNTY	02200	1	1	3	9	94	74	7
PER 100,000		11.1	11.1	33.3	100.1	1045.8	823.3	77.8
GOODWATER	02201	0	0	5	1	28	16	2
PER 100,000		0.0	0.0	263.8	52.7	1477.5	844.3	105.5
ROCKFORD	02202	0	0	0	0	0	1	0
PER 100,000		0.0	0.0	0.0	0.0	0.0	202.4	0.0
COVINGTON COUNTY	02300	0	0	2	26	75	118	3
PER 100,000		0.0	0.0	11.7	152.3	439.4	691.4	17.5
ANDALUSIA	02301	0	0	2	39	76	212	16
PER 100,000		0.0	0.0	19.2	374.4	729.7	2035.5	153.6
OPP	02302	0	0	0	27	40	126	7
PER 100,000		0.0	0.0	0.0	374.7	555.2	1749.0	97.1
FLORALA	02303	0	0	0	4	4	23	1
PER 100,000		0.0	0.0	0.0	194.7	194.7	1062.3	46.1

SUMMARY OF CRIME FROM JANUARY - DECEMBER 1983

AGENCY NAME	ORI	HOMICIDE	RAPE	ROBBERY	ASSUALT	BURGLARY	LARCENY	VEHICLE THEFT THEFT
		PART I OFFENSES						
CRENSHAW COUNTY	02400	2	1	0	9	8	63	0
PER 100,000		19.3	9.6	0.0	87.2	77.5	610.4	0.0
LUVERNE	02401	0	0	0	0	0	0	0
PER 100,000		0.0	0.0	0.0	0.0	0.0	0.0	0.0
BRANTLEY	02402	0	0	0	4	0	0	0
PER 100,000		0.0	0.0	0.0	347.5	0.0	0.0	0.0
CULLMAN COUNTY	02500	1	4	3	8	155	152	30
PER 100,000		2.1	8.7	6.5	17.5	339.2	332.7	85.3
CULLMAN	02501	0	0	6	1	85	311	30
PER 100,000		0.0	0.0	45.8	7.6	649.6	2376.9	229.2
HANCEVILLE	02502	1	0	1	0	19	18	3
PER 100,000		45.0	0.0	45.0	0.0	855.8	810.8	135.1
GARDEN CITY	02503	0	0	0	0	1	9	0
PER 100,000		0.0	0.0	0.0	0.0	152.6	1374.0	0.0
DALE COUNTY	02600	0	2	4	2	17	24	1
PER 100,000		0.0	8.3	16.7	8.3	71.1	100.4	4.1
OZARK	02601	1	4	10	145	131	500	23
PER 100,000		7.5	30.3	75.8	1099.4	993.3	3791.3	174.4
DALEVILLE	02602	1	1	3	28	38	112	9
PER 100,000		23.5	23.5	70.5	658.8	894.1	2635.2	211.7
LEVEL PLAINS	02603	0	2	0	2	9	33	3
PER 100,000		0.0	230.6	0.0	230.6	1038.0	3806.2	346.0
NEWTON	02605	0	0	0	0	0	0	0
PER 100,000		0.0	0.0	0.0	0.0	0.0	0.0	0.0
MIDLAND CITY	02606	0	2	0	4	12	31	1
PER 100,000		0.0	105.0	0.0	210.1	630.5	1629.0	52.5
PINCKARD	02607	0	0	0	0	3	1	0
PER 100,000		0.0	0.0	0.0	0.0	389.1	129.7	0.0
ARITON	02608	0	0	0	0	0	1	0
PER 100,000		0.0	0.0	0.0	0.0	0.0	118.4	0.0
CLAYHATCHEE	02609	0	0	0	0	1	0	0
PER 100,000		0.0	0.0	0.0	0.0	178.5	0.0	0.0
DALLAS COUNTY	02700	1	1	2	11	178	156	10
PER 100,000		3.6	3.6	7.3	40.2	652.0	571.4	36.6
SELMA	02701	4	23	54	603	760	1691	57
PER 100,000		14.9	86.1	202.3	2259.7	2848.1	6337.1	213.6

SUMMARY OF CRIME FROM JANUARY - DECEMBER 1983

AGENCY NAME	ORI	HOMICIDE	RAPE	ROBBERY	ASSUALT	BURGLARY	LARCENY	VEHICLE THEFT THEFT
		PART I OFFENSES						
DEKALB COUNTY	02800	2	1	2	8	133	104	17
PER 100,000		5.2	2.6	5.2	20.9	347.5	271.7	44.4
FORT PAYNE	02801	1	1	2	10	90	326	20
PER 100,000		8.7	8.7	17.4	87.0	783.6	2838.4	174.1
GERALDINE	02803	0	0	0	0	2	6	1
PER 100,000		0.0	0.0	0.0	0.0	327.8	983.6	163.9
RAINSVILLE	02807	0	0	0	5	11	38	3
PER 100,000		0.0	0.0	0.0	127.9	281.5	972.6	76.7
ELMORE COUNTY	02900	4	5	9	40	333	294	14
PER 100,000		13.3	16.6	29.9	133.0	1107.7	978.0	46.5
WETUMPKA	02901	0	0	5	24	60	170	3
PER 100,000		0.0	0.0	115.1	552.8	1382.1	3916.1	69.1
TALLASSEE	02902	1	0	7	32	48	224	6
PER 100,000		20.9	0.0	146.9	671.8	1007.7	4702.9	125.9
ECLECTIC	02903	0	1	0	4	15	56	2
PER 100,000		0.0	88.9	0.0	355.8	1334.5	4982.2	177.9
COUSADA	02904	1	0	1	6	13	5	3
PER 100,000		102.0	0.0	102.0	612.2	1326.5	510.2	306.1
MILLBROOK	02906	0	2	5	9	78	103	5
PER 100,000		0.0	64.4	161.2	290.2	2515.3	3321.5	161.2
ESCAMBIA COUNTY	03000	1	3	2	5	61	78	12
PER 100,000		5.5	16.5	11.0	27.6	337.4	431.4	66.3
ATMORE	03001	0	1	1	2	53	173	9
PER 100,000		0.0	11.3	11.3	22.7	603.0	1968.3	102.4
BREWTON	03002	2	1	0	2	86	268	5
PER 100,000		29.9	14.9	0.0	29.9	1287.4	4011.9	74.8
EAST BREWTON	03003	1	0	1	9	40	31	0
PER 100,000		33.7	0.0	33.7	303.6	1349.5	1045.3	0.0
FLOMATON	03004	1	1	2	10	29	46	5
PER 100,000		53.1	53.1	106.2	531.3	1540.9	2444.2	265.6
ETOWAH COUNTY	03100	2	2	5	22	107	116	14
PER 100,000		6.9	6.9	17.3	76.5	372.2	403.5	48.7
ATTALLA	03101	2	0	3	31	57	247	0
PER 100,000		25.8	0.0	38.7	400.6	736.7	3192.4	0.0
GADSDEN	03102	6	18	61	217	731	1985	169
PER 100,000		12.6	37.8	128.2	456.2	1536.8	4173.2	355.3

SUMMARY OF CRIME FROM JANUARY - DECEMBER 1983

AGENCY NAME	ORI	HOMICIDE	RAPE	ROBBERY	ASSUALT	BURGLARY	LARCENY	VEHICLE THEFT THEFT
		PART I OFFENSES						
GLENCOE	03104	0	1	0	6	5	12	1
PER 100,000		0.0	21.5	0.0	129.0	107.5	258.1	21.5
RAINBOW CITY	03105	1	0	2	6	53	169	12
PER 100,000		15.8	0.0	31.7	95.2	841.4	2682.9	190.5
HOKES BLUFF	03106	0	0	0	0	8	23	0
PER 100,000		0.0	0.0	0.0	0.0	248.7	715.1	0.0
SOUTHSIDE	03107	0	0	0	7	23	41	3
PER 100,000		0.0	0.0	0.0	144.3	474.4	845.7	61.8
FAYETTE COUNTY	03200	0	2	0	1	39	34	5
PER 100,000		0.0	14.7	0.0	7.3	288.4	251.4	36.9
FAYETTE	03201	0	1	1	5	58	123	11
PER 100,000		0.0	18.9	18.9	94.5	1097.0	2326.4	208.0
FRANKLIN COUNTY	03300	0	0	4	25	67	109	22
PER 100,000		0.0	0.0	26.0	162.6	435.8	708.9	143.0
RUSSELLVILLE	03301	1	5	4	50	63	229	16
PER 100,000		12.2	61.0	48.8	610.1	768.7	2794.3	195.2
PHIL CAMPBELL	03302	0	0	0	3	17	33	1
PER 100,000		0.0	0.0	0.0	193.6	1097.4	2130.4	64.5
RED BAY	03303	0	0	0	2	19	42	22
PER 100,000		0.0	0.0	0.0	61.8	587.8	1299.5	680.6
GENEVA COUNTY	03400	0	2	1	33	37	106	2
PER 100,000		0.0	16.4	8.2	270.6	303.6	869.9	16.4
GENEVA	03401	0	1	0	3	29	49	3
PER 100,000		0.0	20.5	0.0	61.6	595.9	1006.9	61.6
SAMSON	03402	0	0	0	0	0	0	0
PER 100,000		0.0	0.0	0.0	0.0	0.0	0.0	0.0
HARTFORD	03403	1	0	0	2	0	1	1
PER 100,000		37.7	0.0	0.0	75.5	0.0	37.7	37.7
SLOCOMB	03404	0	0	0	1	8	10	0
PER 100,000		0.0	0.0	0.0	46.4	371.5	464.4	0.0
GREENE COUNTY	03500	0	0	5	33	102	113	2
PER 100,000		0.0	0.0	58.2	384.7	1189.2	1317.4	23.3
EUTAW	03501	0	0	0	0	45	51	2
PER 100,000		0.0	0.0	0.0	0.0	1841.2	2086.7	81.8
HALE COUNTY	03600	0	0	0	0	7	5	0
PER 100,000		0.0	0.0	0.0	0.0	63.3	45.2	0.0

SUMMARY OF CRIME FROM JANUARY - DECEMBER 1983

AGENCY NAME	ORI	PART I OFFENSES HOMICIDE	RAPE	ROBBERY	ASSAULT	BURGLARY	LARCENY	VEHICLE THEFT THEFT
GREENSBORO	03601	0	0	1	7	42	37	2
PER 100,000		0.0	0.0	30.7	215.5	1293.1	1139.1	61.5
HOUNDVILLE	03602	0	0	0	1	5	11	2
PER 100,000		0.0	0.0	0.0	76.3	381.6	839.6	152.6
HENRY COUNTY	03700	0	1	0	8	40	70	5
PER 100,000		0.0	11.3	0.0	90.7	453.5	793.6	56.6
ABBEVILLE	03701	0	0	0	1	26	33	1
PER 100,000		0.0	0.0	0.0	31.6	824.0	1045.9	31.6
HEADLAND	03702	0	0	0	13	16	43	0
PER 100,000		0.0	0.0	0.0	390.7	480.9	1292.4	0.0
HOUSTON COUNTY	03800	3	4	4	63	102	137	5
PER 100,000		19.6	26.2	26.2	413.6	669.7	899.5	32.8
DOTHAN	03801	2	26	60	254	963	1888	84
PER 100,000		3.6	47.5	109.7	464.8	1762.2	3454.9	153.7
ASHFORD	03802	0	1	0	3	17	22	0
PER 100,000		0.0	46.1	0.0	138.5	785.2	1016.1	0.0
COTTONWOOD	03805	0	0	0	0	2	1	0
PER 100,000		0.0	0.0	0.0	0.0	147.9	73.9	0.0
KINSEY	03806	0	0	0	1	6	5	0
PER 100,000		0.0	0.0	0.0	80.7	484.2	403.5	0.0
JACKSON COUNTY	03900	1	2	2	2	103	135	18
PER 100,000		3.3	6.6	6.6	6.6	343.3	450.0	60.0
SCOTTSBORO	03901	0	1	3	23	78	374	20
PER 100,000		0.0	6.7	20.3	155.8	528.5	2534.2	135.5
BRIDGEPORT	03902	0	0	0	0	2	0	0
PER 100,000		0.0	0.0	0.0	0.0	67.2	0.0	0.0
STEVENSON	03903	0	0	0	0	16	45	7
PER 100,000		0.0	0.0	0.0	0.0	623.0	1752.3	272.5
HOLLYWOOD	03904	0	1	0	3	10	14	1
PER 100,000		0.0	90.0	0.0	270.2	900.9	1261.2	90.0
LAMAR COUNTY	04000	0	2	2	38	32	25	3
PER 100,000		0.0	19.1	19.1	364.4	306.8	239.7	28.7
SULLIGENT	04001	0	0	0	0	2	0	1
PER 100,000		0.0	0.0	0.0	0.0	93.8	0.0	46.9
LAUDERDALE COUNTY	04100	3	3	10	9	286	293	34
PER 100,000		7.2	7.2	24.0	21.6	689.0	705.9	81.9

SUMMARY OF CRIME FROM JANUARY - DECEMBER 1983

AGENCY NAME	ORI	HOMICIDE	RAPE	ROBBERY	ASSUALT	BURGLARY	LARCENY	VEHICLE THEFT THEFT
		PART I OFFENSES						
FLORENCE	04101	0	4	20	62	499	1312	71
PER 100,000		0.0	10.8	54.0	167.4	1347.5	3543.1	191.7
ROGERSVILLE	04106	0	0	0	0	3	0	0
PER 100,000		0.0	0.0	0.0	0.0	245.0	0.0	0.0
KILLEN	04107	0	0	1	3	21	20	1
PER 100,000		0.0	0.0	133.8	401.6	2811.2	2677.3	133.8
LAWRENCE COUNTY	04200	1	0	0	16	72	32	9
PER 100,000		3.9	0.0	0.0	63.2	284.4	323.9	35.5
MOULTON	04201	0	0	1	0	10	25	2
PER 100,000		0.0	0.0	31.2	0.0	312.7	781.9	62.5
TOWNCREEK	04202	0	0	0	0	3	3	0
PER 100,000		0.0	0.0	0.0	0.0	249.7	249.7	0.0
COURTLAND	04203	0	0	0	0	1	6	0
PER 100,000		0.0	0.0	0.0	0.0	219.2	1315.7	0.0
HILLSBORO	04204	0	0	0	0	0	0	0
PER 100,000		0.0	0.0	0.0	0.0	0.0	0.0	0.0
LEE COUNTY	04300	3	6	6	83	128	139	16
PER 100,000		11.5	23.1	23.1	320.2	493.9	536.3	61.7
AUBURN	04301	0	1	16	60	363	999	44
PER 100,000		0.0	3.5	56.1	210.7	1274.9	3508.8	154.5
OPELIKA	04302	3	5	24	118	298	1036	46
PER 100,000		13.7	22.8	109.6	538.9	1360.9	4731.4	210.0
AUBURN UNIV	04303	0	0	0	1	35	456	5
PER 100,000		0.0	0.0	0.0	100000.0	500000.0	600000.0	0.0
LIMESTONE COUNTY	04400	1	3	0	34	104	231	14
PER 100,000		3.2	9.8	0.0	112.0	342.6	761.0	46.1
ATHENS	04401	0	2	7	22	131	354	17
PER 100,000		0.0	13.7	48.0	151.1	899.8	2431.6	116.7
ARDMORE	04402	0	0	0	0	4	9	3
PER 100,000		0.0	0.0	0.0	0.0	364.9	821.1	273.7
FORT DEPOSIT	04501	0	0	0	1	17	3	0
PER 100,000		0.0	0.0	0.0	65.8	1119.1	197.4	0.0
HAYNEVILLE	04502	0	0	1	0	1	2	0
PER 100,000		0.0	0.0	168.9	0.0	168.9	337.9	0.0
MACON COUNTY	04600	0	0	0	0	20	10	2
PER 100,000		0.0	0.0	0.0	0.0	151.0	75.5	15.1

SUMMARY OF CRIME FROM JANUARY - DECEMBER 1983

AGENCY NAME	ORI	HOMICIDE	RAPE	ROBBERY	ASSUALT	BURGLARY	LARCENY	VEHICLE THEFT THEFT
		PART I OFFENSES						
TUSKEGEE	04601	1	6	15	131	457	390	33
PER 100,000		7.8	47.1	117.9	1030.1	3593.8	3067.0	259.5
NOTASULGA	04602	1	0	0	0	3	0	0
PER 100,000		114.1	0.0	0.0	0.0	342.4	0.0	0.0
MADISON COUNTY	04700	3	4	5	36	112	239	30
PER 100,000		6.3	8.4	10.5	76.0	236.7	505.1	63.4
HUNTSVILLE	04701	18	46	183	331	2488	7709	437
PER 100,000		12.6	32.2	128.4	232.2	1745.8	5409.3	306.6
MADISON	04702	1	2	1	35	79	132	9
PER 100,000		24.6	49.2	24.6	862.7	1947.2	3253.6	221.8
GURLEY	04703	0	0	0	3	33	28	11
PER 100,000		0.0	0.0	0.0	408.1	4489.7	3809.5	1496.5
NEW HOPE	04704	0	0	1	3	13	59	4
PER 100,000		0.0	0.0	64.6	194.0	840.8	3816.3	258.7
OWENS CRSRDS	04705	0	0	0	4	8	22	2
PER 100,000		0.0	0.0	0.0	497.5	995.0	2736.3	248.7
MARENGO COUNTY	04800	2	1	3	22	52	24	2
PER 100,000		11.8	5.9	17.7	129.8	306.9	141.6	11.8
DEMOPOLIS	04801	0	1	5	48	95	229	4
PER 100,000		0.0	13.0	65.1	625.1	1237.3	2982.5	52.0
LINDEN	04802	0	0	0	0	1	2	0
PER 100,000		0.0	0.0	0.0	0.0	36.0	72.1	0.0
THOMASTON	04803	0	0	1	0	2	3	0
PER 100,000		0.0	0.0	147.2	0.0	294.5	441.8	0.0
MARION COUNTY	04900	0	0	0	5	32	63	5
PER 100,000		0.0	0.0	0.0	30.6	196.3	386.5	30.6
HAMILTON	04901	0	1	0	5	36	72	21
PER 100,000		0.0	20.8	0.0	104.3	751.2	1502.5	438.2
WINFIELD	04902	0	2	0	2	11	50	4
PER 100,000		0.0	52.8	0.0	52.8	290.9	1322.4	105.7
GUIN	04903	0	0	0	0	5	15	0
PER 100,000		0.0	0.0	0.0	0.0	206.7	620.3	0.0
BRILLIANT	04905	0	0	0	0	0	0	0
PER 100,000		0.0	0.0	0.0	0.0	0.0	0.0	0.0
BEAR CREEK	04907	1	0	0	0	0	0	0
PER 100,000		283.2	0.0	0.0	0.0	0.0	0.0	0.0

SUMMARY OF CRIME FROM JANUARY - DECEMBER 1983

AGENCY NAME	ORI	PART I OFFENSES						
		HOMICIDE	RAPE	ROBBERY	ASSUALT	BURGLARY	LARCENY	VEHICLE THEFT THEFT
MARSHALL COUNTY	05000	3	1	5	9	128	337	31
PER 100,000		8.9	2.9	14.9	26.9	382.9	1008.2	92.7
ALBERTVILLE	05001	0	4	4	49	158	589	36
PER 100,000		0.0	33.2	33.2	407.0	1312.4	4892.4	299.0
GUNTERSVILLE	05002	0	0	1	0	59	237	7
PER 100,000		0.0	0.0	14.2	0.0	837.9	3365.9	99.4
ARAB	05003	0	1	0	4	87	131	13
PER 100,000		0.0	16.7	0.0	67.0	1458.0	2195.4	217.8
BOAZ	05004	0	0	1	0	34	79	15
PER 100,000		0.0	0.0	13.9	0.0	475.4	1104.7	209.7
MONROEVILLE	05101	1	4	2	51	52	152	7
PER 100,000		17.6	70.4	35.2	898.8	916.4	2679.8	123.3
MORGAN COUNTY	05200	8	1	5	20	177	276	41
PER 100,000		24.5	3.0	15.3	61.4	543.4	847.4	125.8
DECATUR	05201	5	2	16	8	466	1697	99
PER 100,000		11.0	4.4	35.3	17.6	1030.9	3732.3	219.0
HARTSELLE	05202	0	3	1	7	85	186	16
PER 100,000		0.0	33.8	11.2	79.0	959.5	2099.7	180.6
FALKVILLE	05204	0	0	0	7	12	9	0
PER 100,000		0.0	0.0	0.0	534.3	916.0	687.0	0.0
FLINT	05205	0	0	0	2	3	20	2
PER 100,000		0.0	0.0	0.0	29.7	44.5	297.1	29.7
TRINITY	05207	0	0	0	3	25	21	2
PER 100,000		0.0	0.0	0.0	225.9	1882.5	1581.3	150.6
PRICEVILLE	05209	0	0	0	4	14	37	1
PER 100,000		0.0	0.0	0.0	416.6	1458.3	3854.1	104.1
PERRY COUNTY	05300	0	0	1	3	23	32	2
PER 100,000		0.0	0.0	11.8	35.5	272.7	379.4	23.7
MARION	05301	0	1	3	52	81	137	1
PER 100,000		0.0	22.3	67.1	1164.0	1813.2	3066.9	22.3
UNION TOWN	05302	0	0	0	31	1	0	0
PER 100,000		0.0	0.0	0.0	1467.8	47.3	0.0	0.0
PICKENS COUNTY	05400	0	2	1	7	76	68	7
PER 100,000		0.0	15.6	7.8	54.6	593.1	530.7	54.6
ALICEVILLE	05401	0	0	1	1	16	20	2
PER 100,000		0.0	0.0	31.1	31.1	498.9	623.6	62.3

SUMMARY OF CRIME FROM JANUARY - DECEMBER 1983

AGENCY NAME	ORI	HOMICIDE	RAPE	ROBBERY	ASSUALT	BURGLARY	LARCENY	VEHICLE THEFT THEFT
		PART I OFFENSES						
GORDO	05402	0	1	2	4	13	24	1
PER 100,000		0.0	47.3	94.6	189.3	615.5	1136.3	47.3
BERGEN	05403	0	0	1	2	15	14	0
PER 100,000		0.0	0.0	44.5	89.0	668.1	623.6	0.0
PIKE COUNTY	05500	0	0	1	3	20	43	2
PER 100,000		0.0	0.0	8.1	24.4	163.2	351.0	16.3
TROY	05501	1	5	9	99	171	309	25
PER 100,000		7.9	47.6	71.5	786.5	1358.5	3169.9	198.6
BRUNDIDGE	05502	0	0	0	0	12	10	0
PER 100,000		0.0	0.0	0.0	0.0	373.4	311.2	0.0
TROY STATE UNIV	05503	0	0	0	0	0	57	1
PER 100,000		0.0	0.0	0.0	0.0	0.0	700000.0	0.0
RANDOLPH COUNTY	05600	1	0	2	4	36	39	5
PER 100,000		7.0	0.0	14.1	28.2	253.6	275.0	35.2
ROANOKE	05601	0	0	0	5	46	51	8
PER 100,000		0.0	0.0	0.0	135.6	780.1	864.9	135.6
RUSSELL COUNTY	05700	1	4	5	35	91	146	12
PER 100,000		5.0	20.3	25.4	177.8	462.4	742.0	60.9
PHENIX CITY	05701	3	14	32	133	335	1165	98
PER 100,000		11.1	51.9	118.8	493.9	1244.0	4326.3	363.9
HURTSBORO	05702	0	0	1	5	8	29	1
PER 100,000		0.0	0.0	132.9	664.8	1063.8	3723.4	132.9
ST CLAIR COUNTY	05800	1	4	4	35	139	157	16
PER 100,000		3.3	13.4	13.4	117.8	468.0	528.6	53.8
PELL CITY	05801	1	0	2	3	44	130	5
PER 100,000		15.1	0.0	30.2	45.3	665.0	1964.9	75.5
SPRINGVILLE	05804	0	0	0	0	1	1	0
PER 100,000		0.0	0.0	0.0	0.0	67.7	67.7	0.0
ODENVILLE	05805	0	0	1	3	5	6	0
PER 100,000		0.0	0.0	138.1	414.3	690.6	828.7	0.0
MOODY	05806	0	0	2	10	38	56	5
PER 100,000		0.0	0.0	108.6	543.4	2065.2	3043.4	271.7
RIVERSIDE	05807	0	0	1	2	4	12	3
PER 100,000		0.0	0.0	117.7	235.5	471.1	1413.4	353.3
SHELBY COUNTY	05900	1	5	8	5	219	291	27
PER 100,000		2.4	12.1	19.4	12.1	533.7	709.1	65.8

SUMMARY OF CRIME FROM JANUARY - DECEMBER 1983

AGENCY NAME	ORI	HOMICIDE	RAPE	ROBBERY	ASSAULT	BURGLARY	LARCENY	VEHICLE THEFT THEFT
		PART I OFFENSES						
COLUMBIANA	05902	0	0	0	4	10	23	0
PER 100,000		0.0	0.0	0.0	150.6	376.6	866.2	0.0
MONTEVALLO	05903	0	0	0	5	16	87	2
PER 100,000		0.0	0.0	0.0	126.1	403.5	2194.1	50.4
ALABASTER	05904	0	0	1	14	19	61	11
PER 100,000		0.0	0.0	14.1	197.7	268.3	861.7	155.3
PELHAM	05906	0	2	3	24	47	206	32
PER 100,000		0.0	29.5	44.3	355.0	695.3	3047.7	473.4
HELENA	05907	0	0	0	0	7	11	0
PER 100,000		0.0	0.0	0.0	0.0	328.6	516.4	0.0
WILTON	05908	0	0	0	0	2	0	0
PER 100,000		0.0	0.0	0.0	0.0	311.5	0.0	0.0
UNIV OF MONTEVALLO	05911	0	0	0	0	4	12	2
PER 100,000		0.0	0.0	0.0	0.0	400000.0	200000.0	0.0
SUMTER COUNTY	06000	2	1	1	14	77	59	1
PER 100,000		19.3	9.6	9.6	135.5	745.4	571.2	9.6
YORK	06001	0	0	0	1	14	22	0
PER 100,000		0.0	0.0	0.0	29.4	412.7	648.5	0.0
LIVINGSTON	06002	1	1	1	10	25	103	3
PER 100,000		31.3	31.3	31.3	313.7	784.4	3231.8	94.1
TALLADEGA COUNTY	06100	5	4	7	36	161	250	26
PER 100,000		16.2	10.8	18.9	97.5	436.2	677.3	70.4
SYLACAUGA	06101	1	2	5	38	89	420	20
PER 100,000		7.9	15.7	39.3	299.0	700.3	3305.0	157.3
TALLADEGA	06102	1	3	7	90	186	672	31
PER 100,000		5.2	15.6	36.5	470.5	972.3	3513.1	162.0
CHILDERSBURG	06103	0	0	0	0	18	96	1
PER 100,000		0.0	0.0	0.0	0.0	354.0	1888.2	19.6
LINCOLN	06104	0	1	0	5	39	63	0
PER 100,000		0.0	88.7	0.0	443.6	3460.5	5590.0	0.0
TALLAPOOSA COUNTY	06200	4	0	2	19	104	83	9
PER 100,000		21.2	0.0	10.6	100.9	552.6	441.0	47.8
ALEX CITY	06201	2	2	9	100	148	411	16
PER 100,000		14.4	14.4	65.1	724.2	1071.9	2976.7	115.8
DADEVILLE	06202	1	0	2	0	34	14	0
PER 100,000		30.6	0.0	61.2	0.0	1041.9	429.0	0.0

SUMMARY OF CRIME FROM JANUARY - DECEMBER 1983

AGENCY NAME	ORI	HOMICIDE	RAPE	ROBBERY	ASSUALT	BURGLARY	LARCENY	VEHICLE THEFT THEFT
		PART I OFFENSES						
CAMP HILL	06203	0	0	0	4	13	9	1
PER 100,000		0.0	0.0	0.0	245.7	798.5	552.8	61.4
TUSCALOOSA COUNTY	06300	1	0	16	49	275	312	54
PER 100,000		2.0	0.0	33.3	102.0	572.4	649.4	112.4
TUSCALOOSA	06301	7	38	64	347	1121	3240	232
PER 100,000		9.3	50.5	85.1	461.7	1491.8	4311.7	308.7
NORTHPORT	06302	1	0	4	115	130	349	20
PER 100,000		6.9	0.0	27.9	804.7	909.6	2442.0	139.9
UNIV OF ALABAMA	06303	0	1	0	4	64	570	3
PER 100,000		0.0	0.0	0.0	400000.0	400000.0	0.0	0.0
WALKER COUNTY	06400	0	0	3	0	78	136	23
PER 100,000		0.0	0.0	6.9	0.0	181.3	316.1	53.4
JASPER	06401	2	2	9	24	133	378	81
PER 100,000		16.8	16.8	75.6	201.7	1118.2	3178.0	681.0
CARBON HILL	06402	0	0	0	1	1	13	4
PER 100,000		0.0	0.0	0.0	40.7	40.7	530.1	163.1
CORDOVA	06403	0	0	1	4	20	33	8
PER 100,000		0.0	0.0	32.0	128.0	640.4	1056.6	256.1
DORA	06404	0	0	0	1	10	30	9
PER 100,000		0.0	0.0	0.0	42.9	429.7	1289.2	386.7
SHELTON	06405	0	1	0	7	34	68	14
PER 100,000		0.0	35.5	0.0	248.6	1207.8	2415.6	497.3
PARRISH	06406	0	0	0	0	6	9	2
PER 100,000		0.0	0.0	0.0	0.0	379.0	568.5	126.3
SIPSEY	06409	0	0	0	0	1	0	0
PER 100,000		0.0	0.0	0.0	0.0	147.4	0.0	0.0
WASHINGTON COUNTY	06500	0	3	1	15	8	12	0
PER 100,000		0.0	19.1	6.3	95.5	50.9	76.4	0.0

SUMMARY OF CRIME FROM JANUARY - DECEMBER 1983

AGENCY NAME	ORI	CRIME	CRIME	CRIME	TOTAL CRIME PER 100000	VIOLENT CRIME PER 100000	PROPERTY CRIME PER 100000	POPULATION
JEFFERSON COUNTY	0100	4597	716	3881	2577	401	2175	178379
BESSEMER	0101	2476	253	2223	7803	797	7006	31729
BIRMINGHAM	0102	26817	3006	23811	9350	1048	8302	285799
MOUNTAIN BROOK	0103	437	12	425	2511	68	2442	17400
FAIRFIELD	0104	1148	94	1054	8803	720	8082	13040
GARDENDALE	0105	240	16	224	3027	201	2825	7928
LEEDS	0106	343	50	293	3970	578	3391	8633
MIDFIELD	0107	476	16	460	7282	244	7037	6535
TARRANT CITY	0108	423	41	382	5191	503	4688	8146
VESTAVIA HILLS	0109	343	16	327	2180	101	2078	15733
HOMEWOOD	0110	1676	92	1584	7879	432	7446	21271
HOOVER	0112	655	34	621	4348	225	4122	15064
IRONDALE	0113	272	23	249	4171	352	3818	6521
PLEASANT GROVE	0114	134	8	126	1886	112	1774	7102
GRAYSVILLE	0116	53	9	44	2006	340	1665	2642
BRIGHTON	0118	135	21	114	2543	395	2147	5308
MOUNTAIN	0119	328	19	309	2464	142	2321	13209
LIPSCOMB	0120	72	5	67	1924	133	1790	3741
TRUSSVILLE	0121	225	24	201	6415	684	5731	3507
ADAMSVILLE	0122	117	25	92	4683	1000	3682	2498
WARRIOR	0123	73	17	56	2239	521	1717	3260
MORRIS	0126	1	0	1	160	0	160	623
KIMBERLY	0129	8	1	7	767	95	671	1043
MOBILE COUNTY	0200	2623	341	2282	2707	351	2355	96895
MOBILE	0201	19731	2225	17506	9843	1109	8733	200452
PRITCHARD	0202	3367	499	2868	8515	1261	7253	39541
CHICKASAW	0203	461	67	394	6228	905	5322	7402
CITRONELLE	0204	106	3	103	3731	105	3625	2841
SAPALAND	0205	511	9	502	5196	91	5105	9833
BAYOU LA BATRE	0206	172	0	172	8578	0	8578	2005
SATSUMA	0207	220	17	203	5803	448	5354	3791
MOUNT VERNON	0208	15	15	0	1445	1445	0	1038
CREOLA	0212	116	27	89	17236	4011	13224	673
MONTGOMERY COUNTY	0300	319	79	240	1689	418	1271	18831
MONTGOMERY	0301	9856	524	9332	5532	294	5238	178157
AUTAUGA COUNTY	0400	208	31	177	1528	227	1300	13612
PRATTVILLE	0401	867	98	769	4649	525	4123	13647
BALDWIN COUNTY	0500	1659	156	1503	3147	295	2851	52715
BAY MINETTE	0501	220	55	165	2951	737	2213	7455
FAIRHOPE	0502	279	9	270	3829	123	3705	7286
FOLEY	0503	150	27	123	3747	674	3072	4003
GULF SHORES	0504	153	23	130	12408	1865	10543	1233
ROBERTSDALE	0505	63	3	60	2732	130	2601	2306
DAPHNE	0508	160	24	136	4697	704	3992	3406
SUMMERDALE	0509	11	2	9	550000	100000	450000	2
BARBOUR COUNTY	0600	91	24	67	1004	265	739	9055
EUFAULA	0601	334	61	273	2761	504	2256	12097
CLAYTON	0602	5	0	5	314	0	314	1589
CENTERVILLE	0701	5	0	5	199	0	199	2504
BRENT	0702	0	0	0	0	0	0	2862

SUMMARY OF CRIME FROM JANUARY - DECEMBER 1983

AGENCY NAME	ORI	CRIME	CRIME	CRIME	TAL CRIME PER 100000	VIOLENT CRIME PER 100000	PROPERTY CRIME PER 100000	POPULATION
WEST BLOCTON	0703	2	0	2	174	0	174	1147
BLOUNT COUNTY	0800	253	2	251	873	6	865	28972
ONEONTA	0801	43	0	43	891	0	891	4824
BLOUNTSVILLE	0802	17	1	16	1126	66	1060	1509
CLEVELAND	0803	0	0	0	0	0	0	487
SNEAD	0804	6	0	6	899	0	899	667
UNION SPRING	0901	121	17	104	2730	383	2347	4431
BUTLER COUNTY	1000	69	2	67	580	16	563	11980
GREENVILLE	1001	515	138	377	6596	1767	4828	7807
GEORGIANA	1002	3	0	3	150	0	150	1993
CALHOUN COUNTY	1100	385	70	315	1204	219	985	31952
ANNISTON	1101	3433	560	2873	5918	965	4953	58000
JACKSONVILLE	1102	415	55	360	4262	564	3697	9735
PIEDMONT	1103	193	29	164	3481	523	2958	5544
WEAVER	1104	104	20	84	3761	723	3037	2765
OXFORD	1105	311	20	291	3479	223	3255	8939
JAX STATE UNIV	1108	194	4	190	9700000	200000	9500000	2
CHAMBERS COUNTY	1200	121	23	98	598	113	484	20226
LAFAYETTE	1201	196	53	143	5374	1453	3921	3647
LANETT	1202	492	88	404	7133	1275	5857	6897
VALLEY	1204	91	5	86	1080	59	1021	8421
CHEROKEE COUNTY	1300	155	1	154	1014	6	1007	15280
CENTRE	1301	67	1	66	2849	42	2807	2351
CEDAR BLUFF	1302	29	0	29	2568	0	2568	1129
CHILTON COUNTY	1400	332	26	306	1597	125	1472	20776
CLANTON	1401	93	6	87	1594	102	1491	5832
MARBLEVILLE	1402	4	1	3	530	132	397	754
JEMISON	1403	35	3	32	1914	164	1750	1828
THORSBY	1404	15	0	15	1054	0	1054	1422
CHOCTAW COUNTY	1500	33	14	19	225	95	130	14602
BUTLER	1501	5	0	5	265	0	265	1882
CLARKE COUNTY	1600	127	12	115	828	78	750	15330
JACKSON	1601	299	51	248	4923	839	4083	6073
GROVE HILL	1603	11	1	10	1086	98	988	1012
CLAY COUNTY	1700	49	8	41	521	85	436	9394
ASHLAND	1701	16	14	2	779	682	97	2052
LINEVILLE	1702	69	32	37	3057	1417	1639	2257
CLEBURNE COUNTY	1800	99	6	93	1033	62	970	9581
HEFLIN	1801	6	0	6	199	0	199	3014
COFFEE COUNTY	1900	28	0	28	189	0	189	14753
ELBA	1901	113	19	94	2594	436	2158	4355
ENTERPRISE	1902	560	123	437	3105	682	2423	18033
NEW BROCKTON	1903	6	0	6	431	0	431	1392
COLBERT COUNTY	2000	224	10	214	1092	48	1043	20499
SHEFFIELD	2001	717	33	684	6023	277	5746	11903
TUSCUMBIA	2002	433	16	417	4738	175	4563	9137
MUSCLE SHOALS	2003	553	3	550	6205	33	6172	8911
CHEROKEE	2004	38	12	26	2391	755	1636	1589
LITTLEVILLE	2006	32	7	25	2535	554	1980	1262
CONECUH COUNTY	2100	60	7	53	512	59	452	11713

SUMMARY OF CRIME FROM JANUARY - DECEMBER 1983

AGENCY NAME	ORI	CRIME	CRIME	CRIME	TAL CRIME PER 100000	VIOLENT CRIME PER 100000	PROPERTY CRIME PER 100000	POPULATION
EVERGREEN	2101	20	2	18	479	47	431	4171
CONSA COUNTY	2200	189	14	175	2102	155	1947	8938
GOODWATER	2201	52	6	46	2744	316	2427	1895
ROCKFORD	2202	1	0	1	202	0	202	494
COVINGTON COUNTY	2300	224	28	196	1312	164	1148	17066
ANDALUSIA	2301	345	41	304	3312	393	2918	10415
OPP	2302	200	27	173	2776	374	2401	7204
FLORALA	2303	32	4	28	1478	184	1293	2165
CRENSHAW COUNTY	2400	83	12	71	804	116	687	10320
LUVERNE	2401	0	0	0	0	0	0	2639
BRANTLEY	2402	4	4	0	347	347	0	1151
CULLMAN COUNTY	2500	362	16	346	792	35	757	45683
CULLMAN	2501	433	7	426	3309	53	3255	13084
HANCEVILLE	2502	42	2	40	1891	90	1301	2220
GARDEN CITY	2503	10	0	10	1526	0	1526	655
DALE COUNTY	2600	50	8	42	209	33	175	23898
OZARK	2601	814	160	654	6172	1213	4959	13188
DALEVILLE	2602	192	33	159	4517	776	3741	4250
LEVEL PLAINS	2603	49	4	45	5651	461	5190	867
NEWTON	2605	0	0	0	0	0	0	1540
MIDLAND CITY	2606	50	6	44	2627	315	2312	1903
PINCKARD	2607	4	0	4	518	0	518	771
ARITON	2608	1	0	1	118	0	118	844
CLAYHATCHEE	2609	1	0	1	178	0	178	560
DALLAS COUNTY	2700	359	15	344	1315	54	1260	27297
SELMA	2701	3192	684	2508	11962	2563	9398	26684
DEKALB COUNTY	2800	267	13	254	697	33	663	38266
FORT PAYNE	2801	450	14	436	3918	121	3796	11485
GERALDINE	2803	9	0	9	1475	0	1475	610
RAINSVILLE	2807	57	5	52	1458	127	1330	3907
ELMORE COUNTY	2900	699	58	641	2325	192	2132	30061
WETUMPKA	2901	262	29	233	6035	668	5367	4341
TALLASSEE	2902	318	40	278	6676	839	5836	4763
ECLECTIC	2903	78	5	73	6939	444	6494	1124
COOSADA	2904	29	8	21	2959	816	2142	980
MILLBROOK	2906	202	16	186	6514	515	5998	3101
ESCAMBIA COUNTY	3000	162	11	151	896	60	835	18077
ATMORE	3001	239	4	235	2719	45	2673	8789
BREWTON	3002	364	5	359	5449	74	5374	6680
EAST BREWTON	3003	82	11	71	2766	371	2395	2964
FLOMATON	3004	94	14	80	4994	743	4250	1882
ETOWAH COUNTY	3100	268	31	237	932	107	824	28744
ATTALLA	3101	340	36	304	4394	465	3929	7737
GADSDEN	3102	3187	302	2885	6700	634	6065	47565
GLENCOE	3104	25	7	18	537	150	387	4649
RAINBOW CITY	3105	243	9	234	3857	142	3714	6299
HOKES BLUFF	3106	31	0	31	963	0	963	3216
SOUTHSIDE	3107	74	7	67	1526	144	1382	4848
FAYETTE COUNTY	3200	81	3	78	599	22	576	13522
FAYETTE	3201	199	7	192	3763	132	3631	5287

SUMMARY OF CRIME FROM JANUARY - DECEMBER 1983

AGENCY NAME	ORI	CRIME	CRIME	CRIME	TAL CRIME PER 100000	VIOLENT CRIME PER 100000	PROPERTY CRIME PER 100000	POPULATION
FRANKLIN COUNTY	3300	227	29	198	1476	188	1287	15374
RUSSELLVILLE	3301	368	60	308	4490	732	3758	8195
PHIL CAMPBELL	3302	54	3	51	3486	193	3292	1549
RED BAY	3303	85	2	83	2629	61	2568	3232
GENEVA COUNTY	3400	181	36	145	1485	295	1189	12185
GENEVA	3401	85	4	81	1746	82	1664	4866
SAMSON	3402	0	0	0	0	0	0	2402
HARTFORD	3403	5	3	2	188	113	75	2647
SLOCOMB	3404	19	1	18	882	46	836	2153
GREENE COUNTY	3500	255	38	217	2973	443	2530	8577
EUTAW	3501	98	0	98	4009	0	4009	2444
HALE COUNTY	3600	12	0	12	108	0	108	11046
GREENSBORO	3601	89	8	81	2740	246	2493	3248
MOUNDVILLE	3602	19	1	18	1450	76	1374	1310
HENRY COUNTY	3700	124	9	115	1405	102	1303	8820
ABBEVILLE	3701	61	1	60	1933	31	1901	3155
HEADLAND	3702	72	13	59	2164	390	1773	3327
HOUSTON COUNTY	3800	318	74	244	2088	485	1602	15229
DOTHAN	3801	3277	342	2935	5996	625	5370	54647
ASHFORD	3802	43	4	39	1986	184	1801	2165
COTTONWOOD	3805	3	0	3	221	0	221	1352
KINSEY	3806	12	1	11	968	80	887	1239
JACKSON COUNTY	3900	263	7	256	876	23	853	29997
SCOTTSBORO	3901	499	27	472	3381	182	3199	14758
BRIDGEPORT	3902	2	0	2	67	0	67	2974
STEVENSON	3903	68	0	68	2647	0	2647	2568
HOLLYWOOD	3904	29	4	25	2612	360	2252	1110
LAMAR COUNTY	4000	102	42	60	978	402	575	10427
SULLIGENT	4001	3	0	3	140	0	140	2139
LAUDERDALE COUNTY	4100	638	25	613	1537	60	1476	41504
FLORENCE	4101	1968	86	1882	5314	232	5082	37029
ROGERSVILLE	4106	3	0	3	245	0	245	1224
KILLEN	4107	46	4	42	6157	535	5622	747
LAWRENCE COUNTY	4200	180	17	163	711	67	643	25316
MOULTON	4201	38	1	37	1188	31	1157	3197
TOWNCREEK	4202	6	0	6	499	0	499	1201
COURTLAND	4203	7	0	7	1535	0	1535	456
HILLSBORO	4204	0	0	0	0	0	0	278
LEE COUNTY	4300	381	98	283	1470	378	1092	25915
AUBURN	4301	1483	77	1406	5208	270	4938	28471
OPELIKA	4302	1530	150	1380	6987	685	6302	21896
AUBURN UNIV	4303	497	1	496	49700000	100000	49600000	1
LIMESTONE COUNTY	4400	387	38	349	1275	125	1149	30351
ATHENS	4401	533	31	502	3661	212	3449	14558
ARDMORE	4402	16	0	16	1459	0	1459	1096
FORT DEPOSIT	4501	21	1	20	1382	65	1316	1519
HAYNEVILLE	4502	4	1	3	675	168	506	593
MACON COUNTY	4600	32	0	32	241	0	241	13237
TUSKEGEE	4601	1033	153	880	8123	1203	6920	12716
NOTASULGA	4602	4	1	3	456	114	342	876

SUMMARY OF CRIME FROM JANUARY - DECEMBER 1983

AGENCY NAME	ORI	CRIME	CRIME	CRIME	TAL CRIME PER 100000	VICLENT CRIME PER 100000	PROPERTY CRIME PER 100000	POPULATION
MADISON COUNTY	4700	429	48	381	906	101	805	47311
HUNTSVILLE	4701	11212	578	10634	7867	405	7461	142513
MADISON	4702	259	39	220	6384	961	5422	4057
GURLEY	4703	75	3	72	10204	408	9795	735
NEW HOPE	4704	80	4	76	5174	258	4915	1546
OWENS CRSRDS	4705	36	4	32	4477	497	3930	804
MARENGO COUNTY	4900	106	28	78	625	165	460	16943
DEMOPOLIS	4801	382	54	328	4975	703	4271	7678
LINDEN	4802	3	0	3	108	0	108	2773
THOMASTON	4803	6	1	5	883	147	736	679
MARION COUNTY	4900	105	5	100	644	30	612	16298
HAMILTON	4901	135	6	129	2817	125	2691	4792
WINFIELD	4902	69	4	65	1824	105	1719	3781
GUIN	4903	20	0	20	827	0	827	2419
BRILLIANT	4905	0	0	0	0	0	0	871
BEAR CREEK	4907	1	1	0	283	283	0	353
MARSHALL COUNTY	5000	514	18	496	1537	53	1483	33424
ALBERTVILLE	5001	840	57	783	6977	473	6503	12039
GUNTERSVILLE	5002	304	1	303	4317	14	4303	7041
ARAB	5003	236	5	231	3955	83	3871	5967
BOAZ	5004	129	1	128	1803	13	1789	7151
MONROEVILLE	5101	269	58	211	4740	1022	3713	5674
MORGAN COUNTY	5200	528	34	494	1621	104	1516	32569
DECATUR	5201	2293	31	2252	5050	68	4982	45200
HARTSELLE	5202	298	11	287	3364	124	3240	8858
FALKVILLE	5204	28	7	21	2137	534	1603	1310
FLINT	5205	27	2	25	401	29	371	6730
TRINITY	5207	51	3	48	3840	225	3614	1328
PRICEVILLE	5209	56	4	52	5833	416	5416	960
PERRY COUNTY	5300	61	4	57	723	47	675	8433
MARION	5301	275	56	219	6156	1253	4902	4467
UNION TOWN	5302	32	31	1	1515	1467	47	2112
PICKENS COUNTY	5400	161	10	151	1256	78	1178	12813
ALICEVILLE	5401	40	2	38	1247	62	1184	3207
GOREE	5402	45	7	38	2130	331	1799	2112
REFORM	5403	32	3	29	1425	133	1291	2245
PIKE COUNTY	5500	69	4	65	563	32	530	12249
TROY	5501	710	115	595	5640	913	4727	12587
BRUNDIDGE	5502	22	0	22	684	0	684	3213
TROY STATE UNIV	5503	58	0	58	5800000	0	5800000	1
RANDOLPH COUNTY	5600	87	7	80	613	49	564	14179
ROANOKE	5601	113	8	105	1916	135	1780	5896
RUSSELL COUNTY	5700	294	45	249	1494	228	1265	19676
PHENIX CITY	5701	1780	182	1598	6610	675	5934	26929
HURTSBORO	5702	43	6	37	5718	797	4920	752
ST CLAIR COUNTY	5800	356	44	312	1198	143	1050	29700
PELL CITY	5801	185	6	179	2796	90	2705	6616
SPRINGVILLE	5804	2	0	2	135	0	135	1476
ODENVILLE	5805	15	4	11	2071	552	1519	724
MOODY	5806	111	12	99	6032	652	5380	1840

SUMMARY OF CRIME FROM JANUARY - DECEMBER 1983

AGENCY NAME	ORI	CRIME	CRIME	CRIME	TAL CRIME PER 100000	VIOLENT CRIME PER 100000	PROPERTY CRIME PER 100000	POPULATION
RIVERSIDE	5807	22	3	19	2591	353	2237	849
SHELBY COUNTY	5900	556	19	537	1355	46	1308	41033
COLUMBIANA	5902	37	4	33	1393	150	1242	2655
MONTEVALLO	5903	110	5	105	2774	126	2648	3965
ALABASTER	5904	106	15	91	1497	211	1285	7079
PELHAM	5906	314	29	285	4645	429	4216	6759
HELENA	5907	18	0	18	845	0	845	2130
WILTON	5908	2	0	2	311	0	311	642
UNIV OF MONTEVALLO	5911	18	0	18	1800000	0	1800000	1
SUMTER COUNTY	6000	155	18	137	1500	174	1326	10329
YORK	6001	37	1	36	1090	29	1061	3392
LIVINGSTON	6002	144	13	131	4518	407	4110	3187
TALLADEGA COUNTY	6100	490	53	437	1327	143	1184	36905
SYLACAUGA	6101	575	46	529	4524	361	4162	12708
TALLADEGA	6102	990	101	889	5175	523	4647	19128
CHILDERSBURG	6103	115	0	115	2261	0	2261	5084
LINCOLN	6104	108	6	102	9582	532	9050	1127
TALLAPOOSA COUNTY	6200	221	25	196	1174	132	1041	18818
ALEX CITY	6201	688	113	575	4982	818	4164	13807
DADEVILLE	6202	51	3	48	1562	91	1471	3263
CAMP HILL	6203	27	4	23	1658	245	1412	1628
TUSCALOOSA COUNTY	6300	707	66	641	1471	137	1334	43038
TUSCALOOSA	6301	5049	456	4593	6719	606	6112	75143
NORTHPORT	6302	619	120	499	4331	839	3491	14291
UNIV OF ALABAMA	6303	642	5	637	64200000	500000	63700000	1
WALKER COUNTY	6400	240	3	237	557	6	550	43018
JASPER	6401	629	37	592	5288	311	4977	11894
CARBON HILL	6402	19	1	18	774	40	734	2452
CORDOVA	6403	66	5	61	2113	160	1953	3123
DORA	6404	50	1	49	2148	42	2105	2327
SUMITON	6405	124	8	116	4404	284	4120	2815
PARRISH	6406	17	0	17	1073	0	1073	1533
SIPSEY	6409	1	0	1	147	0	147	678
WASHINGTON COUNTY	6500	39	19	20	248	121	127	15699