Alabama Criminal Justice Information Center

1984 CRIME IN ALABAMA

STATE OF ALABAMA
CRIMINAL JUSTICE INFORMATION CENTER
LARRY WRIGHT, DIRECTOR

ALABAMA CRIMINAL JUSTICE INFORMATION CENTER

A MESSAGE FROM THE DIRECTOR:

The 1984 Crime in Alabama report is the ninth annual report published by the Alabama Criminal Justice Information Center (ACJIC). This report concentrates on the major index offenses reported to the Uniform Crime Reporting program (UCR) by the state's law enforcement agencies for calendar year 1984.

The crime statistics presented in this report are compiled for the state, Alabama's nine Metropolitan Statistical Areas (MSA's), Sheriff's offices, municipal police departments and campus police. UCR data deals with criminal activity in a specific geographical area rather than to law enforcement agencies activities; therefore, it should not be used to evaluate or compare one agency with another. UCR is only one aspect of the activities and responsibilities of the law enforcement community.

We hope this report will provide a comprehensive picture of crime in our state during 1984. Requests for additional information may be directed to this office, 858 South Court Street, Montgomery, Alabama 36130; Telephone (205) 832-4930.

Sincerely,

Larry Wright

858 SOUTH COURT STREET
MONTGOMERY, ALABAMA 36130
832-4930

DEDICATION

This report is dedicated to Alabama's law enforcement officers who protect and defend the citizens of this state.

We would especially like to honor Alabama's peace officers who lost their lives in the line of duty.

preface

The 1984 Crime in Alabama report is intended to inform law enforcement officials and private citizens of criminal and law enforcement activity in Alabama. Since the UCR offense and arrest data are the basis of this report, it must be noted that other factors affecting crime are not measured by UCR, i.e., age, sex, and race of the population, economic conditions of the area, transient population, culture, education, climate, attitudes of the victims toward crime and police, and crime reporting practices of the citizens. Therefore, it is difficult to draw conclusions or make valid comparisons between various jurisdictions by using only the crime and arrest data in this book. The data in this book are used for analyzing crime problems inherent in the criminal justice system and as a foundation for planning and budgeting.

Geographic areas covered in this report include the State of Alabama, Standard Metropolitan Statistical Areas (SMSA's), county and city strata. A 1984 Crime by County report is contained in Appendix A.

We would like to extend our appreciation to law enforcement agencies--sheriff's departments, municipal police departments, and campus police--for their cooperation in the UCR program.

INTRODUCTION

In October of 1975, Act 872 passed both houses of the Alabama Legislature creating and establishing the Alabama Criminal Justice Information Center (ACJIC) which is commissioned to collect, store, retrieve, analyze, and disseminate criminal justice data. Inherent in ACJIC is a "uniform crime reporting system for the periodic collection and analysis of crimes reported to any and all criminal justice agencies within the state." (Act 872, Section 9, 1975)

With the passage of this bill, mandatory reporting was required of law enforcement agencies in Alabama. Prior to 1976, law enforcement agencies participated in the FBI's Uniform Crime Reporting Program (UCR) on a voluntary basis. Since mandatory submission, there has been a 185% increase in UCR reporting.

Alabama's UCR program functions in accordance with FBI standards of operation, i.e., a uniform data collection device and quality control procedures which provide viable crime statistics and an accurate indication of crime and crime trends.

ACJIC has implemented an incident-based reporting system as an alternative to UCR. The Incident-Based Reporting System (IBR) provides a self-contained internal recordkeeping system for the agency as well as data for ACJIC to generate UCR.

IBR is a voluntary system with 74% of Alabama's agencies participating. Law enforcement agencies have the option of utilizing IBR rather than UCR summary since comparable data elements can be obtained from IBR forms. All the information received by the investigating officer is recorded on the IBR forms and a copy is sent to ACJIC. This information is more detailed in nature than requisites for UCR. This wealth of information provides great potential for better services, analyses, and resource studies by both the individual agency's crime analysis units and ACJIC.

Alabama's law enforcement agencies are supplied with monthly reporting forms, either UCR summaries or IBR forms. ACJIC's Technical Assistance field staff is made available to the reporting agencies to help answer any questions which may arise regarding forms, crime classifications, and clearance data. The Technical Assistants are also responsible for training law enforcement personnel and maintaining the quality of information for output to the criminal justice system.

When the UCR summaries or incident reports are returned to ACJIC, they are reviewed for accuracy by the quality control section of UCR. Then, the Alabama UCR program furnishes the contributing agencies and the FBI with monthly data for their verifications and review process.

CRIME AND ARREST DATA

Valid crime data can provide a solid foundation for statistical analyses, management-oriented analyses and crime breakdowns. These analyses can then aid local police departments in laying out patrol districts, assigning patrol units, and designating community education programs.

Data used in this report are provided by the Uniform Crime Reporting section (UCR) of the Alabama Criminal Justice Information Center (ACJIC). ACJIC's UCR section is the depository for reported offenses and has the responsibility of collecting and disseminating crime data.

In 1984, approximately 300 agencies reported known offenses to Alabama's UCR; 74% of Alabama's law enforcement agencies submitted Incident Reports and 26% returned UCR Summaries.

Through a mandate of Congress, Arson is counted as a Part I Offense. So as not to distort crime trends in Total and Property Crime indices, Arson totals will <u>not</u> be included in these sections but will be included in a separate section following property crimes.

Crime data are obtained from the Part I Index of Offenses submitted by law enforcement agencies to Alabama's UCR program. These Part I Offenses are divided into Violent Crime and Property Crimes.

Violent Crimes include Homicide, Rape, Robbery, and Assault. These crimes are considered violent inasmuch as they are offenses perpetrated against a person(s) with a high risk or injury or death to the victim(s).

Property Crimes are comprised of Burglary, Larceny, Motor Vehicle Theft, and Arson*. Property or Non-Violent Crimes lack the aspect of force and/or bodily harm to the victim(s).

Clearance and arrest data are also reported to Alabama's UCR. A crime is considered cleared, either by arrest or by exceptional means, when enough evidence is found to charge a suspect and take him into custody. It is conceivable that one arrest could clear several offenses or that several arrests could clear one offense. The clearance rate is achieved by taking the number of clearances over the number of crimes reported,

$$\frac{\text{CLEARANCES}}{\text{REPORTED CRIME}} = \text{CLEARANCE RATE}$$

This report is a composite picture of crime and law enforcement activity in Alabama for 1984. It provides a breakdown for the State, the State's nine Standard Metropolitan Statistical Areas (MSA's) and localities participating in the UCR program.

---

*A separate section on Arson will be included in this report.

The report concentrates on the Index Crime of the FBI's Part I Offenses and offers tabular and narrative formats for comparisons, trends, rates, and percent changes.

DEFINITION OF TERMS

Adult - the UCR system defines adults as 18 years of age and over.

Arrest - a measure of law enforcement activity by which an individual is detained in legal custody.

Arson - willful or malicious burning with or without intent to defraud, includes attempts. (Through a Congressional mandate, 1979 was the first year arson was counted as a Part I Offense.) Arson is divided into the following categories:

Structural

Single occupancy residential - houses, townhouses, duplexes, etc.

Other residential - apartments, tenements, hotels, motels, dormitories, boarding houses, etc.

Storage - barns, garages, warehouses, etc.

Industrial/manufacturing.

Other commercial - stores, restaurants, offices, etc.

Community/public - churches, jails, schools, colleges, hospitals, etc.

All other structures - outbuildings, monuments, buildings under construction, etc.

Mobile

Motor vehicles - automobiles, trucks, buses, motorcycles, etc.

Other mobile property - trailers, recreational vehicles, airplanes, boats, etc.

Other - crops, timber, fences, signs, etc.

Assault - the unlawful attack by one person upon another for the purpose of inflicting severe bodily injury, including attempts. Attempted homicide is listed as an assault.

Burglary - unlawful entry of a structure to commit a felony or theft.

Central city - a city with at least 50,000 residents.

City strata - a breakdown of cities according to population.

Clearance - a measure of law enforcement activity which shows that a crime has been solved for crime reporting purposes either by the arrest of a suspect or by exceptional means. Exceptional means provides a solution to a crime when there is enough evidence to place a formal charge against an offender, but some element beyond law enforcement control precludes an actual arrest. It is possible for one arrest to clear more than one offense.

Clearance rate - the clearance rate is achieved by taking the number of clearances over the number of crimes reported.

Crime rate - a measure of criminal activity which shows the number of crimes reported per 100,000 residents.

Criminal activity - measured by reported crimes, trends, rates.

Forcible entry - offenses in which force of any kind is used to unlawfully enter a structure for the purpose of committing a theft or felony.

Hierarchy of Offenses - whenever more than one offense is committed simultaneously, the most severe offense is reported to UCR. The exception is arson which is always reported along with the most serious offense.

Homicide - the willful killing of another as based on police investigation.

Incident-Based Reporting System - a voluntary crime reporting system developed by ACJIC as an alternative to the UCR Summary.

Juveniles - the UCR system defines juveniles as males and females 17 years of age and younger.

Larceny - unlawful taking or stealing of property or articles without the use of force, violence or fraud, i.e., pocket picking, purse snatching, shoplifting, theft from coin-operated machines, etc.

Law enforcement activity - police activity as measured by clearances and arrests.

Minimal injury - personal injury involving abrasions, minor lacerations requiring no more than usual first-aid treatment.

Motor vehicles - automobiles, trucks, buses, motorcycles, etc.

Motor vehicle theft - unlawful taking or stealing of a motor vehicle, including attempts.

Non-residence - any structure used for purposes other than a residence.

Part I Index Crimes - a category of UCR offenses deemed more serious and/or most frequent. The Part I Index Crimes include homicide, rape, robbery, aggravated assault, burglary, larceny, motor vehicle theft, and arson.

Part II Offenses - a category of UCR offenses which include:

Other assaults - non-aggravated assaults.

Forgery and counterfeiting - making, altering, uttering, or possessing with intent to defraud, anything false which is made to appear true, includes attempts.

Fraud - fraudulent conversion and obtaining money or property by false pretenses.

Embezzlement - misappropriation or misapplication of money or property entrusted to one's care, custody, or control.

Part II Offenses (cont'd)

Stolen property - buying, receiving, and possessing stolen property, includes attempts.

Vandalism - willful or malicious destruction, injury, disfigurement or defacement of property without the consent of the owner or person having custody or control.

Weapons - all violations of regulations or statutes controlling the carrying, using, possessing, furnishing and manufacturing of deadly weapons or silencers, includes attempts.

Prostitution and commercialized vice - sex offenses of a commercial nature.

Sex offenses (other than rape, prostitution, and commercialized vice) - statutory rape, offenses against chastity, common decency, morals, etc.

Narcotic drug laws - offenses relating to narcotics, i.e., possession, sale, use, growing and manufacturing of narcotic drugs.

Gambling - promoting, permitting, or engaging in illegal gambling.

Offenses against the family and children - non-support, neglect, desertion, or abuse of family and children.

Part II Offenses (cont'd)

Driving under the influence - driving or operating any motor vehicle or common carrier while drunk or under the influence of liquor or narcotics.

Liquor laws - violations of state or local liquor laws.

Drunkenness - drunkenness or intoxication.

Disorderly conduct - breach of the peace.

Vagrancy - begging, loitering, etc.

All other offenses - all violations of state or local laws, excepting categories mentioned above, Part I Offenses, and traffic violations. Including, but not limited to bigamy, blackmail, bribery, contempt of court, discrimination, perjury, possession and/or sale of obscene material, quarantine violations, etc.

Property Crimes -

(non-violent crimes) index crimes which lack the aspect of force and/or bodily harm to the victim(s). Included in this category are burglary, larceny, motor vehicle theft, and arson.

Recovery - finding stolen property. It should be noted that a recovered article does not clear a crime, although the owner is reunited with his property a crime was committed and a suspect must be taken into custody to clear the offense.

Reported Crimes - crimes reported to law enforcement officials.

NOTE: In this report, only those offenses which prove to be actual offenses are used. Those cases which have been deemed unfounded are excluded from the crime totals. (It should be mentioned that a change in reporting on the part of victims can effect an increase or a decrease for certain crimes.)

Residence - any dwelling structure used for human habitation.

Robbery - stealing or taking anything from the care, custody, or control of a person, in his presence, by force or by threat of force, including attempts. Robbery is broken down into seven categories:

- **Highway** - robberies occurring on the streets, in alleys, outside of structures.
- **Commercial house** - hotels, motels, lodging houses, loan companies.
- **Gas or service stations** - sell gasoline and related products.
- **Convenience stores** - neighborhood stores which specialize in the sale of consumable items.
- **Banking establishments** - banks, savings & loan institutions, credit unions, etc.
- **Miscellaneous** - churches, temples, schools, union halls, government buildings, public transit systems, etc.

Serious injury - personal injury is considered serious if there are broken bones, internal injuries, or if stitches are required.

SMSA - (Standard Metropolitan Statistical Area) - a county or contiguous counties which contan at least one city of 50,000 inhabitants or more, or "twin cities" with a combined population of at least 50,000.

Uniform Crime Reports - standardized reporting forms used by law enforcement officials to report criminal activity within their jurisdiction.

Uniform Crime Reporting System - is the depository of the Uniform Crime Reports and Incident Reporting forms and provides for the collection and dissemination of crime data.

Unlawful entry - involves no force and is achieved by use of an unlocked door or window. The element of trespass is essential.

Urbanized areas - incorporated or unincorporated places of 2500 or more inhabitants.

Violent Crimes - index crimes which are offenses perpetrated against a person (or persons) with a high risk of injury or death to the victim. Crimes included in this category are homicide, rape, robbery, and assault.

TOTAL INDEX CRIME

Total Index Crime is comprised of the Part I Offenses: Homicide, Rape, Robbery, Assault, Burglary, Larceny, Motor Vehicle Theft, and Arson.* Both offense and arrest data are collected for Part I crime.

* * * * * * * * *

ALABAMA CRIME - 1984 SUMMARY OFFENSE DATA

*There were 152,919 crimes reported in 1984, a 4% decrease over 1983.

*The crime rate for the state was 3995.6 per 100,000 inhabitants.

*On a daily average, there were 419.0 Part I offenses reported.

*The total property value stolen in 1984 was $98,130,508; 31% was recovered.

*There were 351 Law Enforcement Officers assaulted in 1984. On the average, 1.0 officers were assaulted per day in 1984. 25% received serious injuries and 75% received minimal or no injuries.

---

*In order to keep crime statistics meaningful, Arson data will not be included in Part I totals or Property Crime totals. A separate section on Arson is included in this report.

STATE OF ALABAMA
CRIME TRENDS 1980 - 1984

OFFENSES	YEAR	NUMBER OF OFFENSES	PERCENT CHANGE	RATE/100,000 POPULATION	PERCENT CHANGE
TOTAL	1980	188062	+18%	4867.4	+15%
	1981	186475	-1%	4793.6	-2%
	1982	179528	-4%	4615.0	-4%
	1983	160071	-11%	4182.5	-9%
	1984	152919	-4%	3995.6	-4%
PROPERTY	1980	170945	+19%	4424.4	+16%
	1981	168600	-1%	4334.1	-2%
	1982	162215	-4%	4169.9	-4%
	1983	143829	-11%	3758.1	-10%
	1984	136024	-5%	3554.2	-5%
VIOLENT	1980	17117	+11%	443.0	+8%
	1981	17875	+4%	459.5	+4%
	1982	17313	-3%	445.1	-3%
	1983	16242	-6%	424.4	-5%
	1984	16895	+4%	441.4	+4%
HOMICIDE	1980	504	+3%	13.0	0%
	1981	443	-12%	11.4	-12%
	1982	406	-8%	10.4	-9%
	1983	359	-12%	9.4	-10%
	1984	367	+2%	9.6	+2%
RAPE *	1980	1144	+10%	56.9	+7%
	1981	994	-13%	49.1	-14%
	1982	1006	+1%	49.7	+1%
	1983	920	-9%	46.2	-7%
	1984	982	+7%	49.3	+7%
ROBBERY	1980	5066	+23%	131.1	+20%
	1981	4820	-5%	123.9	-5%
	1982	4365	-9%	112.2	-9%
	1983	3864	-11%	101.0	-10%
	1984	3791	-2%	99.1	-2%
ASSAULT	1980	10403	+6%	269.2	+4%
	1981	11618	+12%	298.7	+11%
	1982	11536	-1%	296.6	-1%
	1983	11099	-4%	290.0	-2%
	1984	11755	+6%	307.2	+6%
BURGLARY	1980	58232	+20%	1507.2	+17%
	1981	54918	-6%	1411.8	-6%
	1982	48613	-11%	1249.6	-11%
	1983	41855	-14%	1093.6	-12%
	1984	39237	-6%	1025.2	-6%
LARCENY	1980	100744	+21%	2607.4	+18%
	1981	102789	+2%	2642.3	+1%
	1982	102996	0%	2647.6	0%
	1983	92947	-10%	2428.6	-8%
	1984	87602	-6%	2289.0	-6%
MVT	1980	11969	+3%	309.8	0%
	1981	10893	-9%	280.0	-10%
	1982	10606	-3%	272.6	-3%
	1983	9027	-15%	235.9	-13%
	1984	9185	+2%	240.0	+2%

* RAPE RATES ARE BASED ON FEMALE POPULATION.

MONTHLY TREND OF OFFENSES

1984

MONTH	TOTAL	VIOLENT	PROPERTY	MONTH	TOTAL	VIOLENT	PROPERTY
JAN	12562	1213	11349	JUL	13102	1514	11588
FEB	12065	1172	10893	AUG	14279	1601	12678
MAR	12844	1365	11479	SEP	12730	1428	11302
APR	12073	1291	10782	OCT	13429	1541	11888
MAY	12142	1441	10701	NOV	12272	1367	10905
JUN	12002	1447	10555	DEC	13419	1515	11904

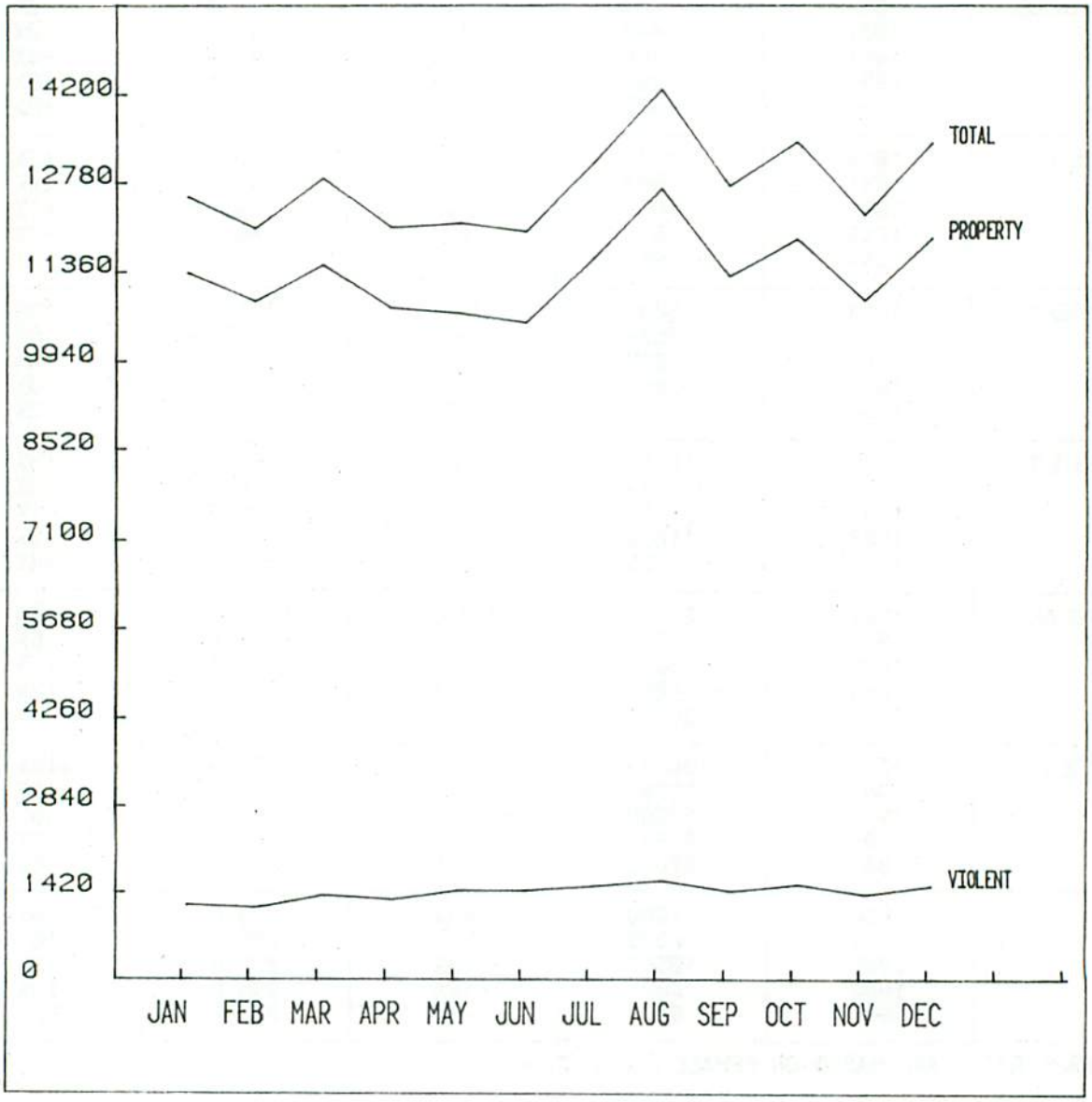

OFFENSES & CLEARANCES

1984

	OFFENSE	CLEARANCE	CLEARANCE RATE
TOTAL	152,919	31,335	20%
PROPERTY	136,024	23,239	17%
VIOLENT	16,895	8,096	47%
Homicide	367	293	80%
Rape	982	604	61%
Robbery	3,791	1,154	30%
Assault	11,755	6,045	51%
Burglary	39,237	5,514	14%
Larceny	87,602	15,792	18%
MVT	9,185	1,933	21%

Clearance and Arrest Data

*There were 31,335 clearances in 1984 providing a clearance rate of 20%.

*A total of 34,505 persons were arrested for Part I offenses. Part I arrests made up 18% of all arrests in Alabama in 1984.

*Of the persons arrested for Part I offenses, 18% were juveniles.

*Males made up 78% of persons arrested for Part I Offenses.

*Forty-seven per cent of those arrested for Part I offenses were white and 53% were black.

*A total of 150,801 persons were arrested for Part II offenses; 5% of Part II arrests were juveniles. Males made up 77% of Part II arrests. Whites made up 63% and blacks, 37% of Part II arrests.

*A total of 7,232 persons were arrested for narcotic drug violations. 19% were for sale and 81%, for possession. 95% were adult and 5% juvenile.

*There were 62,779 persons arrested for alcohol violations: 44% were arrested for driving under the influence; 11% were arrested for liquor laws violations; and, 45%, for public drunkenness. 97% of the alcohol arrests were adults and 3% were juveniles.

TOTAL PART I ARRESTS BY AGE
STATE OF ALABAMA
1984

AGE	UNDER 18	18	19	20	21	22	23	24	25-29	30-34	35-39	40-44	45-49	50-54	55-59	60-64	65 & OVER
HOMICIDE	16	8	18	18	10	8	18	8	68	38	44	22	25	52	20	14	6
RAPE	51	33	21	24	28	19	22	21	76	66	49	18	12	424	324	244	179
ASSAULT	116	64	102	64	63	61	78	53	199	107	46	22	14	21	16	8	2
BURGLARY	363	384	586	476	463	499	539	474	2242	1688	1142	712	492	10	7	8	1
LARCENY	1284	393	388	305	281	211	182	197	581	248	189	81	48	23	9	6	12
MOTOR VEHICLE THEFT	4275	1025	934	898	796	646	649	615	2448	1563	948	609	475	8	4	2	7
ARSON	179	67	61	43	33	29	37	34	113	79	43	27	22	7	3	1	6

PART I ARREST TRENDS

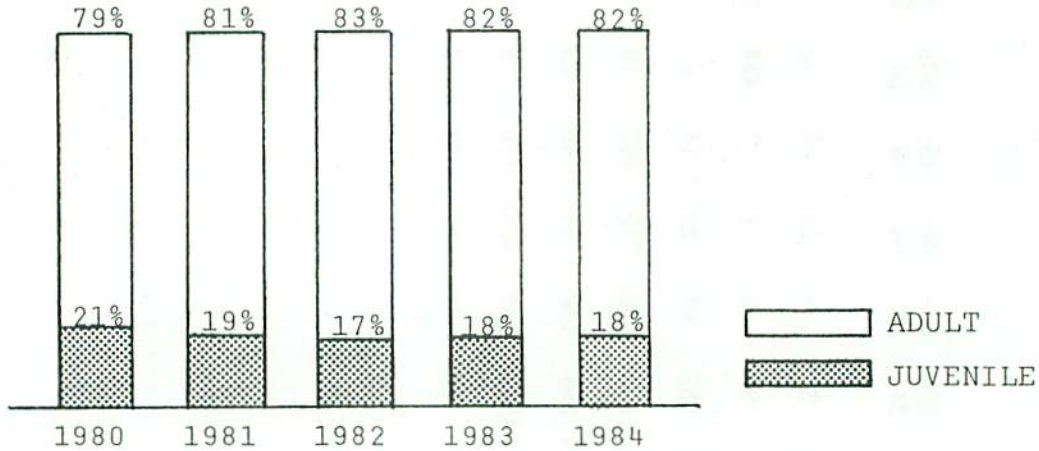

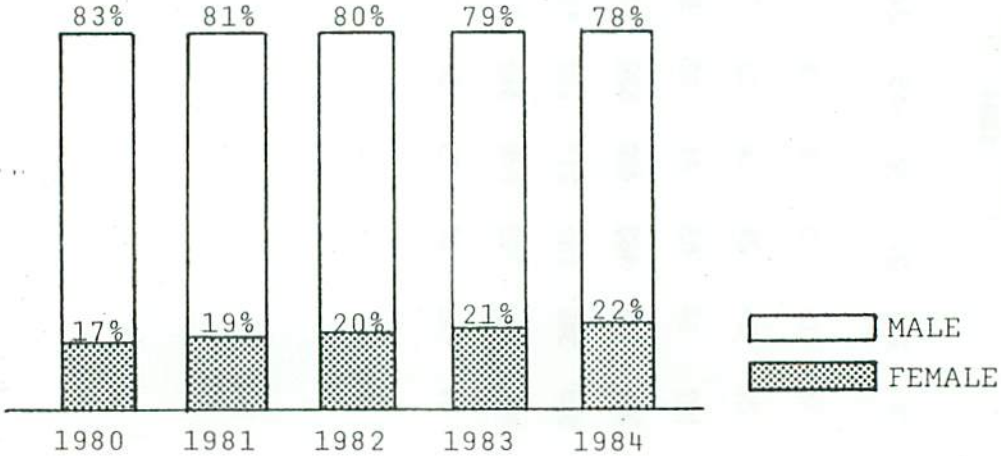

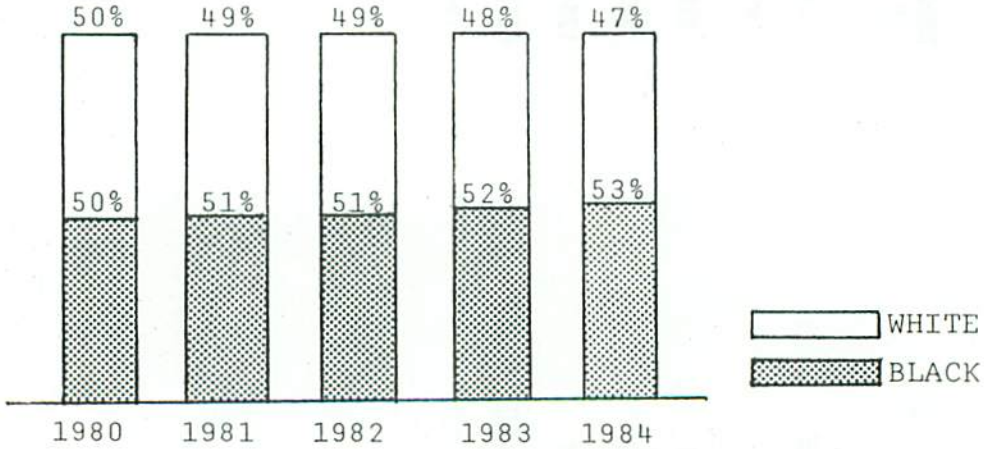

ALABAMA

TOTAL CRIME 1980-1984

OFFENSE	1980	1981	1982	1983	1984
TOTAL	188062.0	186475.0	179528.0	160071.0	152919.0

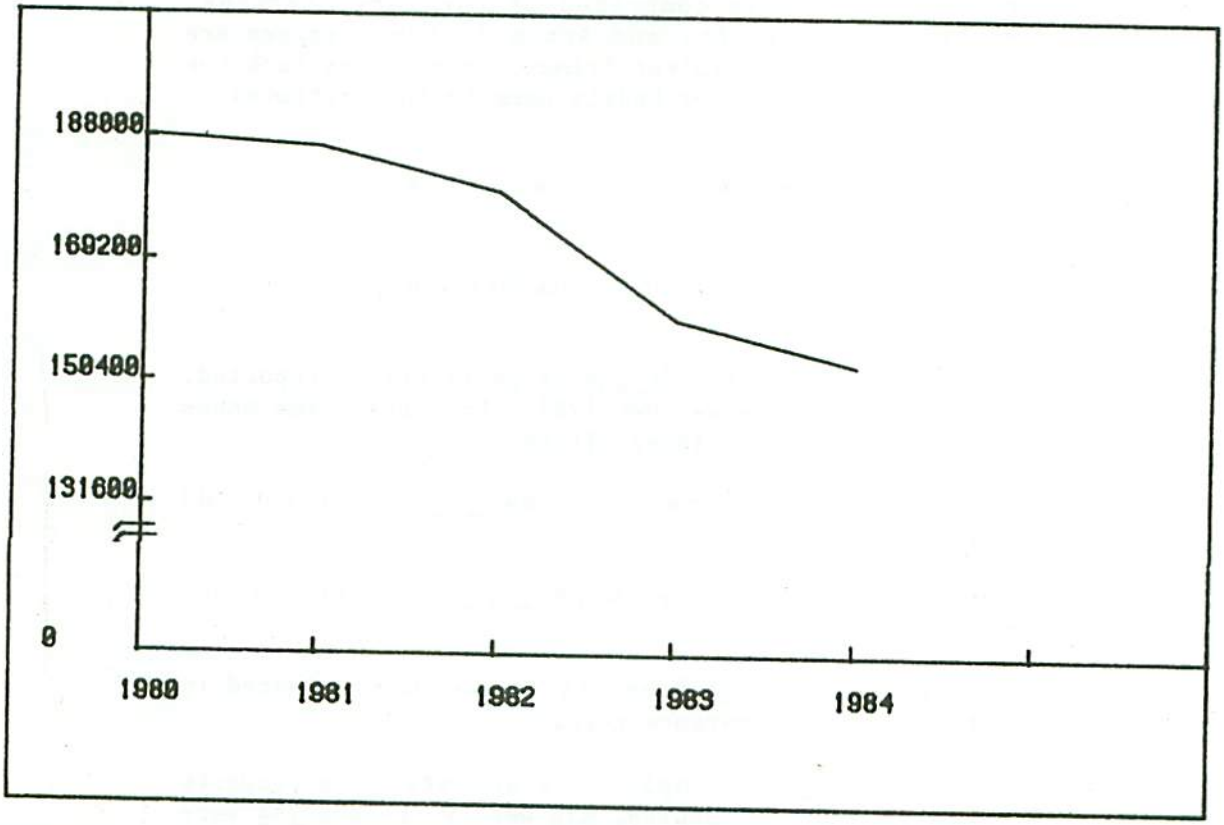

TOTAL CRIME TRENDS
OFFENSE AND CLEARANCE DATA
1980 - 1984

YEAR	TOTAL OFFENSES	CLEARANCE	CLEARANCE RATE
1980	188,062	30,470	16%
1981	186,475	32,396	17%
1982	179,528	34,148	19%
1983	160,071	31,545	20%
1984	152,919	31,335	20%
AVERAGE	173,410.8	31,978.8	18%

PROPERTY CRIME

Property Crime is comprised of Burglary, Larceny, Motor Vehicle Theft, and Arson.* These crimes are designated as non-violent crimes because they lack the aspect of force and/or bodily harm to the victim(s).

* * * * * * *

Property Crime Summary 1984

*In 1984, there were 136,024 property crimes reported. This is a 5% decrease over 1983. Property crime makes up 88% of the total Index offenses.

*The Property Crime rate was 3554.2 per 100,000 inhabitants.

*On the average there were 372.7 property crimes reported per day.

*A total of 23,239 Property crimes were cleared in 1983 for a 17% clearance rate.

*In 1984, 21,896 people were arrested for Property Crimes. 73% were adults, 43% were white and 74% were males.

*Total property value stolen 1984 was $98,130,508; 31% was recovered.

---

*Arson totals are not included in Property Crime totals. A separate section on Arson is included in this report.

ACTUAL OFFENSES AND VALUE STOLEN/DAMAGED
STATE OF ALABAMA
1984

TYPE OF OFFENSE	ACTUAL OFFENSE	VALUE STOLEN/DAMAGED	AVERAGE/ INCIDENT
ROBBERY			
HIGHWAY	1,430	687,149	481
COMMERCIAL HOUSE	654	422,172	645
SERVICE STATION	203	46,337	288
CONVENIENCE STORE	405	149,152	368
RESIDENCE	563	349,133	620
BANK	36	129,149	3,587
MISCELLANEOUS	500	207,331	415
TOTAL	3,791	1,990,423	525
BURGLARY			
RESIDENCE			
NIGHT	4,935	2,686,194	544
DAY	7,910	5,544,027	701
UNKNOWN	11,596	7,813,345	674
NON-RESIDENCE			
NIGHT	4,640	2,633,449	568
DAY	1,296	616,512	476
UNKNOWN	8,860	5,388,258	608
TOTAL	39,237	24,681,785	629
LARCENY			
OVER $200	30,247	24,996,348	826
$50 TO $200	26,629	2,818,768	106
UNDER $50	30,726	457,576	15
TOTAL	87,602	28,272,692	323
MOTOR VEHICLE THEFT	9,185	43,171,304	4,700
ARSON			
STRUCTURAL UNITS			
SINGLE OCCUPANCY RESIDENCE	587	6,273,826	10,688
OTHER RESIDENCE	70	460,185	6,574
STORAGE	65	403,429	6,207
INDUSTRIAL/MANUFACTURING	4	0	0
OTHER COMMERCIAL	121	1,755,618	14,509
COMMUNITY/PUBLIC	73	370,380	5,074
ALL OTHER STRUCTURES	30	104,620	4,687
MOBILE PROPERTY			
MOTOR VEHICLES	265	1,441,978	5,441
OTHER MOBILE PROPERTY	41	197,930	4,828
TOTAL OTHER	191	524,195	5,190
TOTAL	1,357	11,532,161	8,498

MONTHLY TREND OF PROPERTY CRIMES

1984

MONTH	BURGLARY	LARCENY	AUTO
JAN	3545	7071	733
FEB	3154	6954	785
MAR	3270	7425	784
APR	3068	6962	752
MAY	3276	6748	677
JUN	2965	6896	694

MONTH	BURGLARY	LARCENY	AUTO
JUL	3253	7559	776
AUG	3421	8428	829
SEP	3205	7306	791
OCT	3423	7624	841
NOV	3172	6997	736
DEC	3485	7632	787

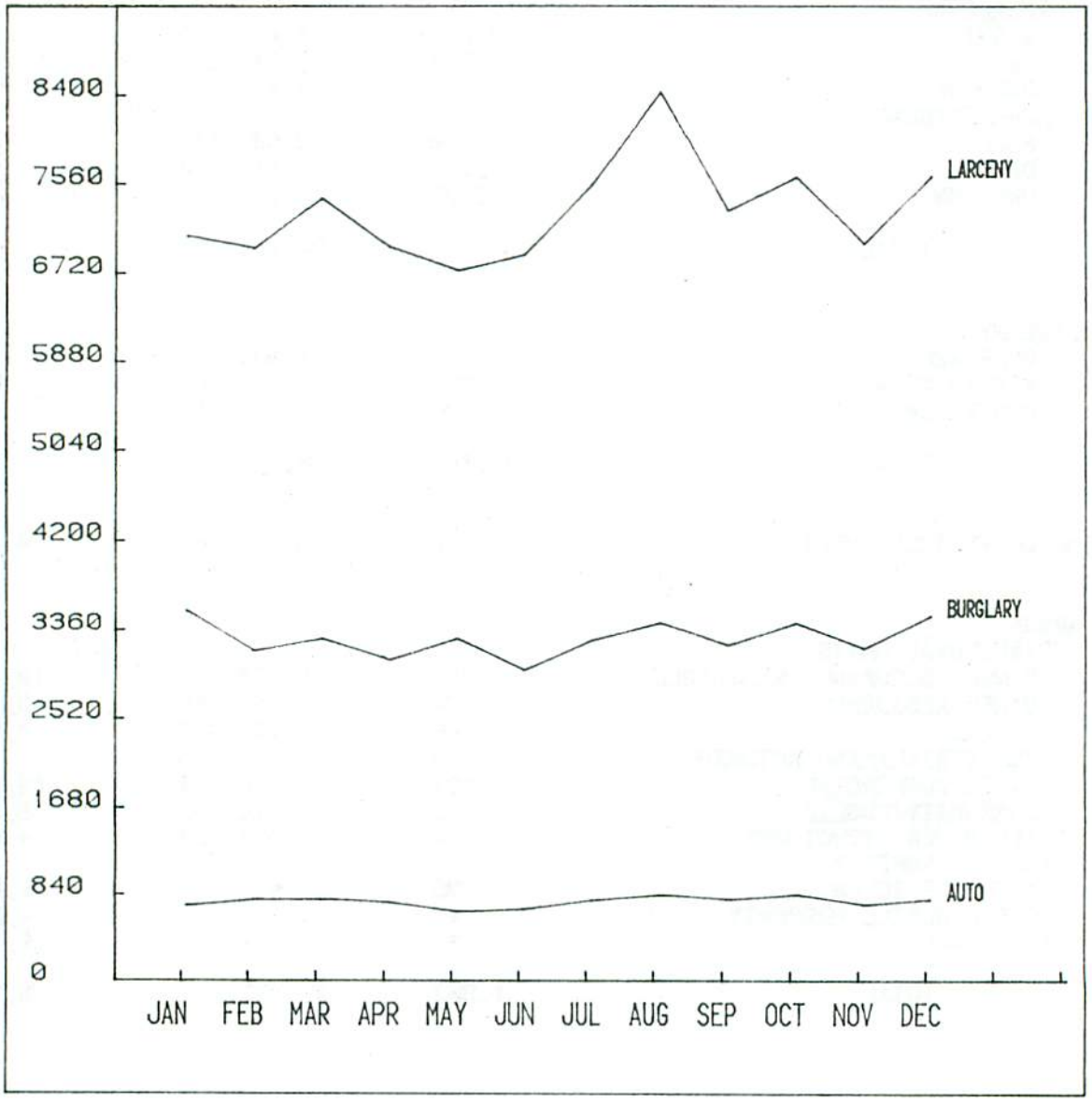

1984

VALUE STOLEN & RECOVERED

PROPERTY	VALUE STOLEN	VALUE RECOVERED	% RECOVERED
Currency & notes	$ 6,506,778	$ 501,358	7%
Jewelry	7,727,978	786,668	10%
Clothing & furs	2,084,373	299,343	14%
Loc. stolen M.V.	42,957,285	24,789,187	57%
Office Equip.	700,858	189,739	27%
TV, Radio, Stereo	7,693,753	763,944	9%
Firearms	1,960,659	287,276	14%
Household Goods	2,541,036	235,139	9%
Consumable Goods	991,483	114,045	11%
Livestock	141,707	46,552	32%
Misc.	24,824,598	2,715,275	10%
TOTAL	98,130,508	30,728,526	31%

ALABAMA

PROPERTY CRIME 1980-1984

OFFENSE	1980	1981	1982	1983	1984
PROPERTY	170945.0	168600.0	162215.0	143829.0	136024.0

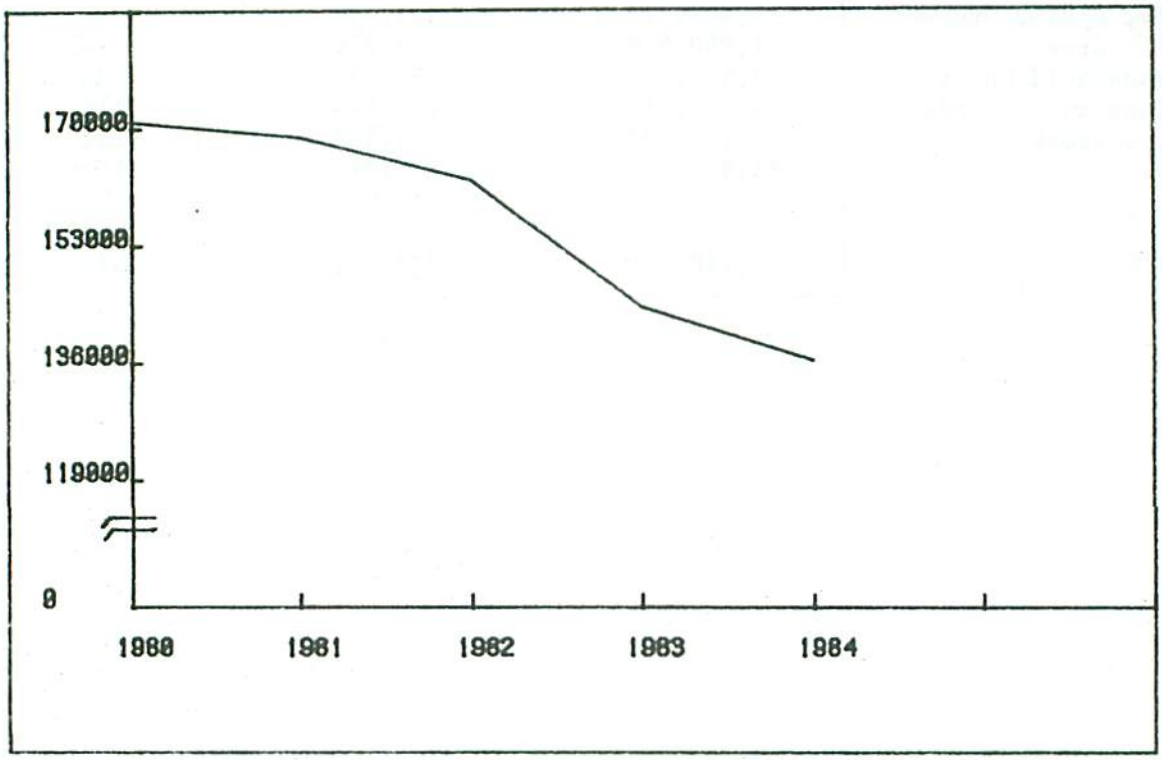

PROPERTY CRIME TRENDS
OFFENSE AND CLEARANCE DATA
1980 - 1984

YEAR	PROPERTY CRIMES	CLEARANCE	CLEARANCE RATE
1980	170,945	23,810	13%
1981	168,600	23,876	14%
1982	162,215	25,876	16%
1983	143,829	23,797	17%
1984	136,024	23,239	17%
AVERAGE	156,322.6	24,119.6	15%

PROPERTY CRIME ARREST TRENDS

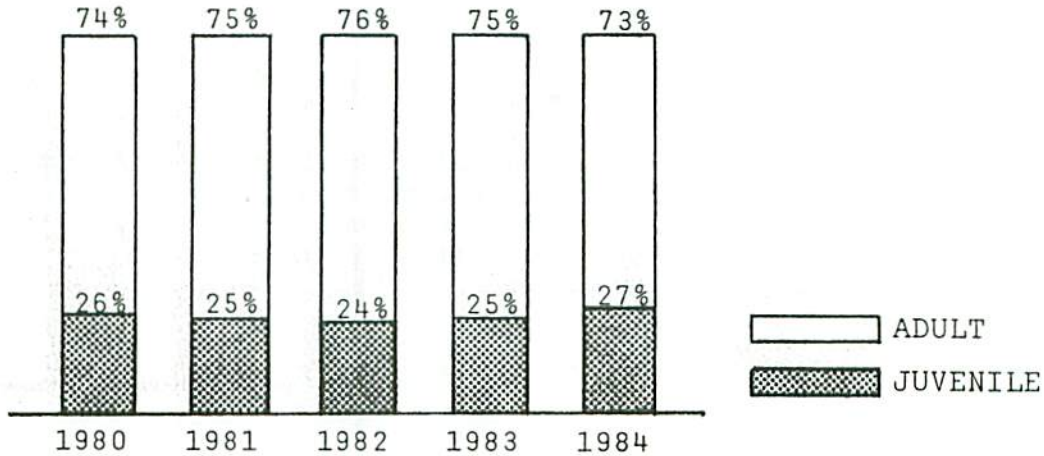

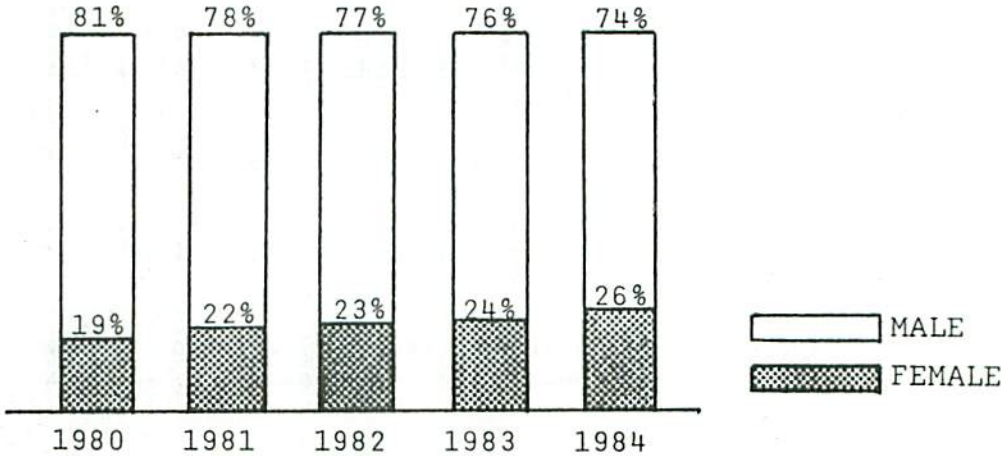

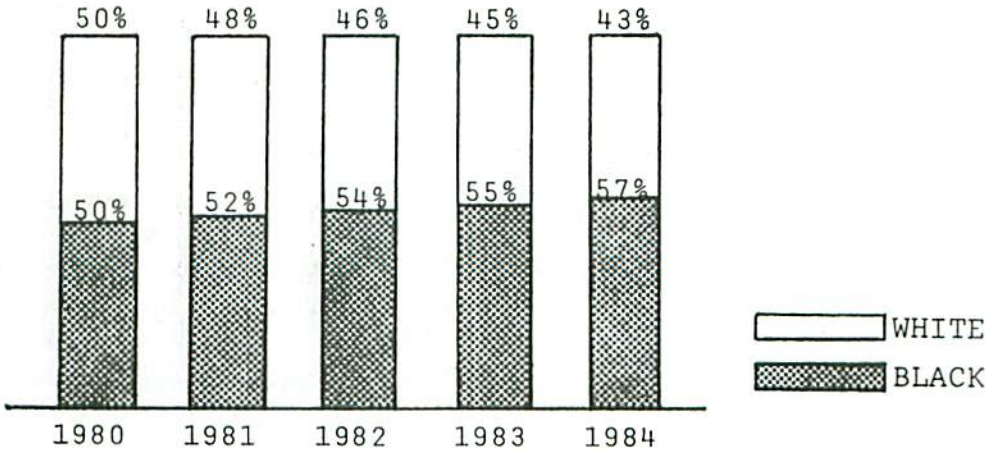

VIOLENT CRIME

Violent Crime is comprised of Homicide, Rape, Robbery, and Assault. These crimes are designated as Violent Crimes because they are offenses perpetrated against a person (or persons) with a high risk of injury or death to the victim.

* * * * * * *

Violent Crime Summary 1984

*There were 16,895 Violent Crimes reported in 1984, a 4% decrease over 1983. Violent crime makes up 12% of the total Index offenses.

*The violent crime rate was 441.4 per 100,000 inhabitants.

*On the average, there were 46.3 violent crimes reported per day.

*There were 8,096 violent crimes cleared in 1984 for a 47% clearance rate.

*In 1984, 12,609 people were arrested for Violent Crimes. 95% were adults, 54% were white, and 83% were male.

MONTHLY TRENDS ON VIOLENT CRIMES

1984

MONTH	HOMICIDE	RAPE	ROBBERY	ASSAULT
JAN	35	66	335	777
FEB	28	68	305	771
MAR	22	78	343	922
APR	27	80	295	889
MAY	30	87	250	1074
JUN	22	87	233	1105

MONTH	HOMICIDE	RAPE	ROBBERY	ASSAULT
JUL	30	116	271	1097
AUG	35	108	337	1121
SEP	39	85	277	1027
OCT	27	77	378	1059
NOV	34	61	361	911
DEC	38	69	406	1002

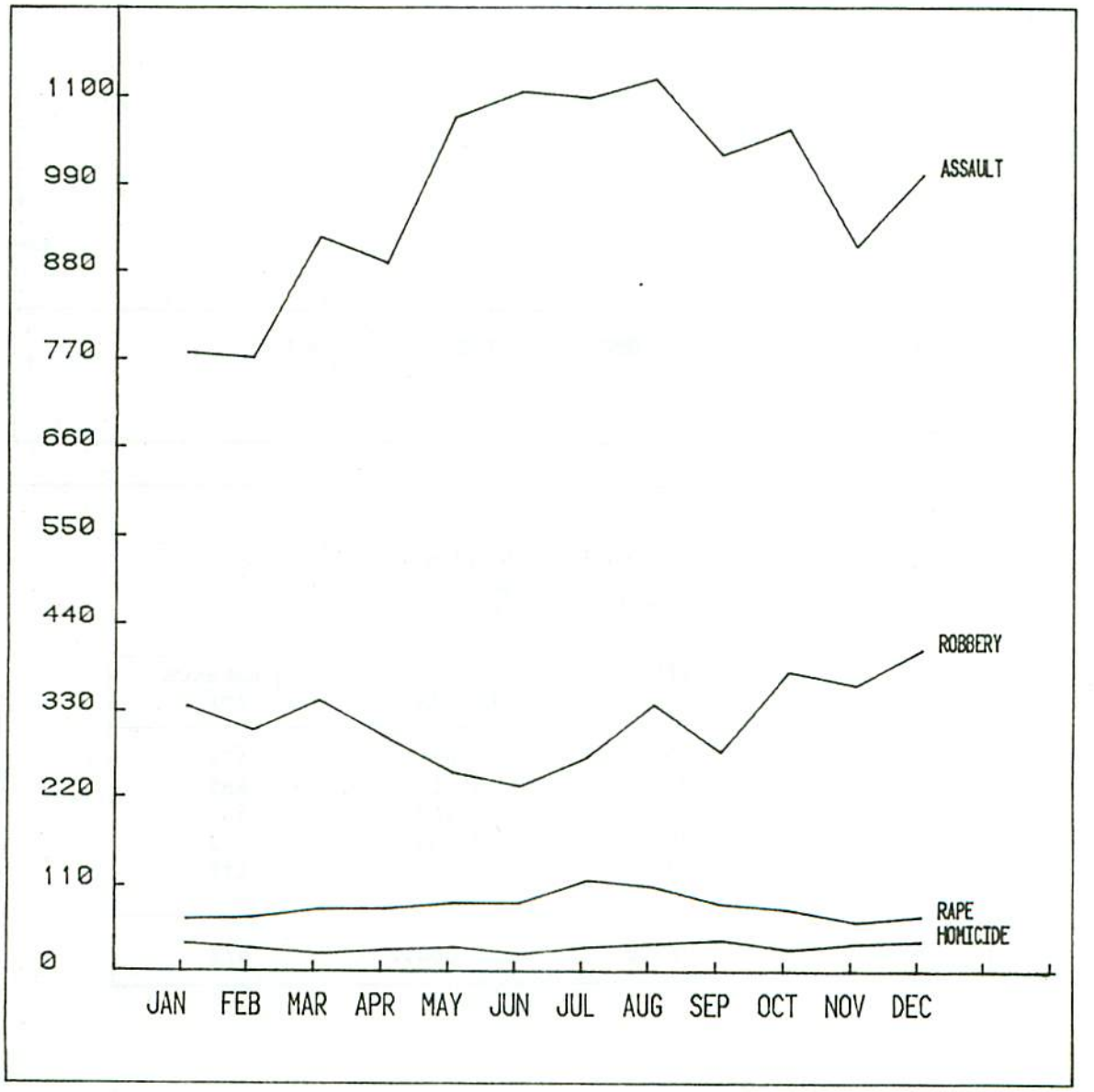

ALABAMA

VIOLENT CRIME 1980-1984

OFFENSE	1980	1981	1982	1983	1984
VIOLENT	17117.0	17875.0	17313.0	16242.0	16895.0

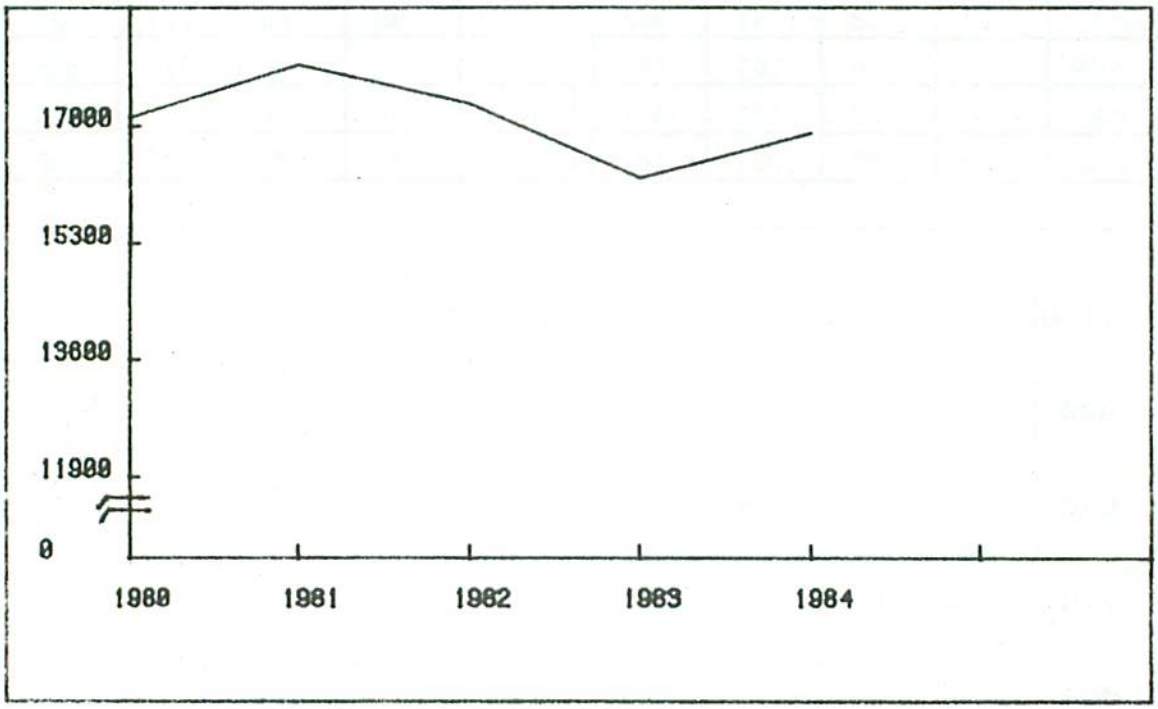

VIOLENT CRIME TRENDS
OFFENSE AND CLEARANCE DATA
1980 - 1984

YEAR	VIOLENT CRIMES	CLEARANCE	CLEARANCE RATE
1980	17,117	7,660	45%
1981	17,875	8,518	48%
1982	17,313	8,309	48%
1983	16,242	7,748	48%
1984	16,895	8,096	47%
AVERAGE	17,088.2	8,066.2	47%

VIOLENT CRIME ARREST TRENDS

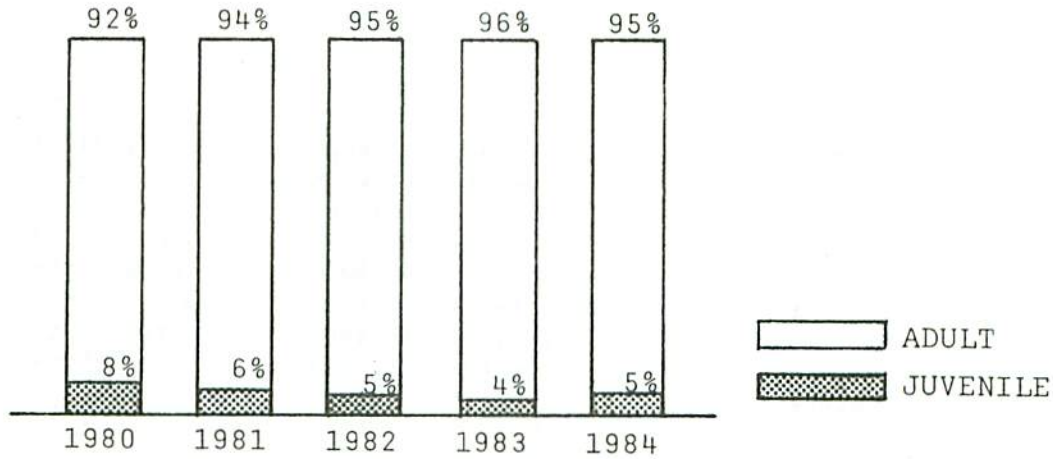

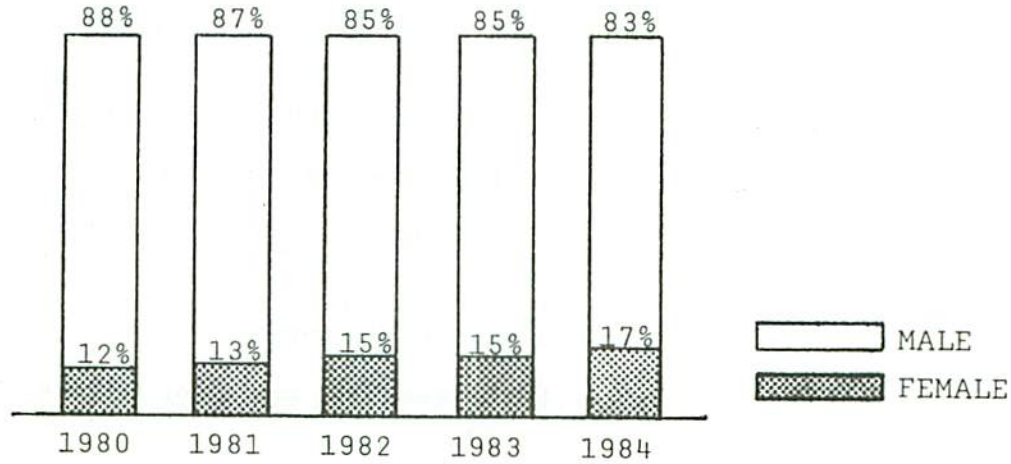

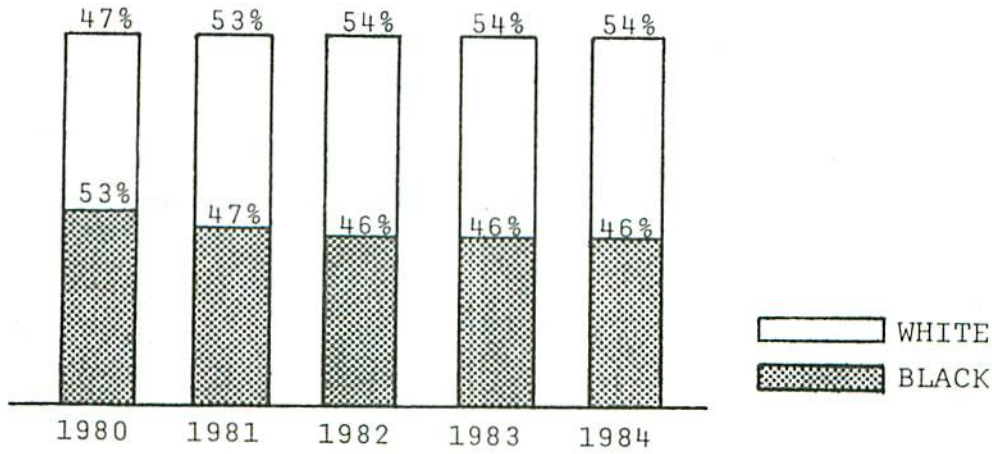

HOMICIDE

Murder and non-negligent manslaughter is the willful (non-negligent) killing of one human being by another. Not included in the count for this offense classification are deaths caused by negligence, suicide, accident, justifiable homicides which are the killings of felons by law enforcement officers in the line of duty or by private citizens; and, attempts to murder or assaults to murder, which are scored as aggravated assaults.

* * * * * *

*There were 367 homicides in Alabama in 1984 producing a 1% increase over 1983.

*The homicide rate was 9.6 per 100,000 inhabitants.

*There was an average of 1.0 homicide per day.

*293 homicides were cleared for an 80% clearance rate.

*There were 333 persons arrested for homicide; 4% were juvenile, 81% were males, and 39% were white.

*The age group with the greatest number of homicide victims was 18-25.

*56% had black victims and black offenders; 28% had white victims and white offenders, 2% black victim and white offender, 3% white victim and black offender, and in 11%, the offender was unknown.

*Handguns resulted in 45% of all homicides.

*80% of homicide victims were related to or acquainted with the offender. 7% of the victims were killed by strangers and in 13%, the offender was unknown.

*69% of the homicides were a result of an argument.

*10% of the homicides resulted during the commission of a felony.

*7 children died as a result of child abuse, 3 males and 4 females. They ranged in age from infant to 6 years. Six were killed by a parent, and one killed by the mother's boyfriend.

HOMICIDE 1984

SEX/RACE OF VICTIMS AND OFFENDERS

	OFFENDER					
VICTIM	White Male	Black Male	White Female	Black Female	Unknown	% By Victim
White Male	60	7	15	1	15	27%
Black Male	5	128	1	29	9	47%
White Female	25	3	4	0	10	11%
Black Female	0	44	0	3	8	15%
% By Offender	25%	50%	5%	9%	11%	100%

HOMICIDE DATA

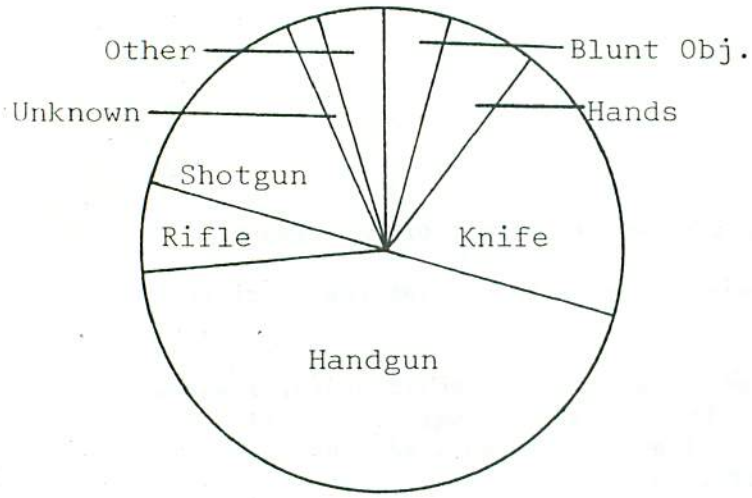

WEAPON

Blunt Obj.	17
Hands, fists	23
Knife	71
Handgun	163
Rifle	22
Shotgun	52
Other	12
Unknown	7
	367

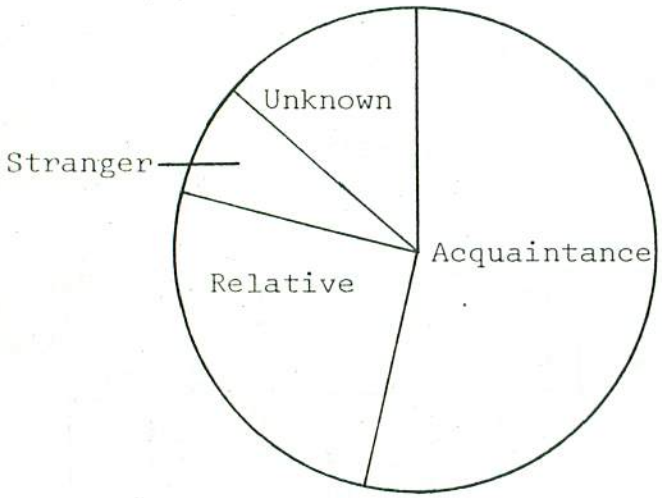

RELATIONSHIP TO VICTIM

Acquaintance	198
Relative*	95
Stranger	27
Unknown	47
	367

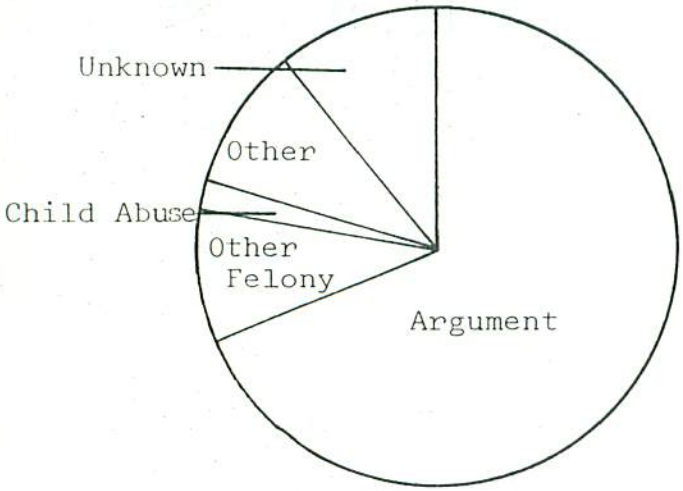

CIRCUMSTANCES

Argument	252
Other Felony	36
Child Abuse	7
Other	36
Unknown	36
	367

*Relative includes those related by blood or legal ties.

ALABAMA

HOMICIDE 1980-1984

OFFENSE	1980	1981	1982	1983	1984
HOMICIDE	504.0	443.0	406.0	359.0	367.0

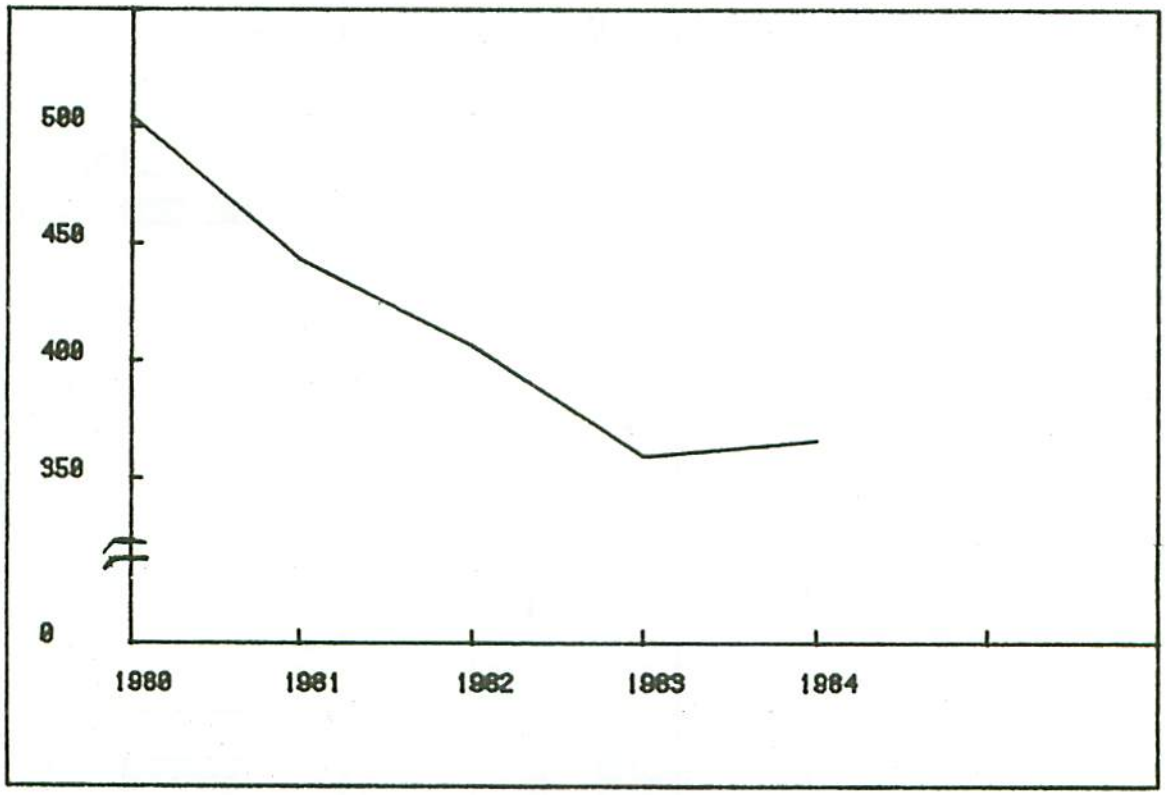

HOMICIDE TRENDS
OFFENSE AND CLEARANCE DATA
1980 - 1984

YEAR	OFFENSE	CLEARANCE	CLEARANCE RATE
1980	504	420	83%
1981	443	371	84%
1982	406	369	91%
1983	359	285	79%
1984	367	293	80%
AVERAGE	415.6	347.6	83%

HOMICIDE ARREST TRENDS

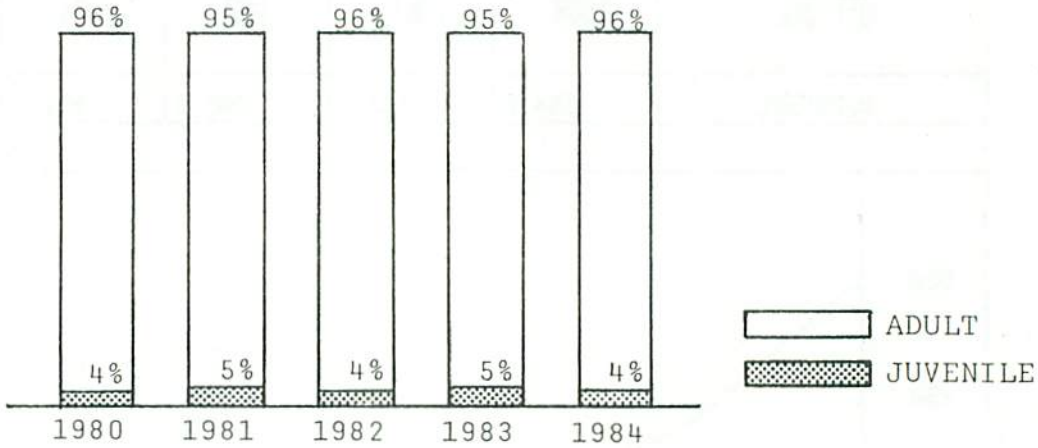

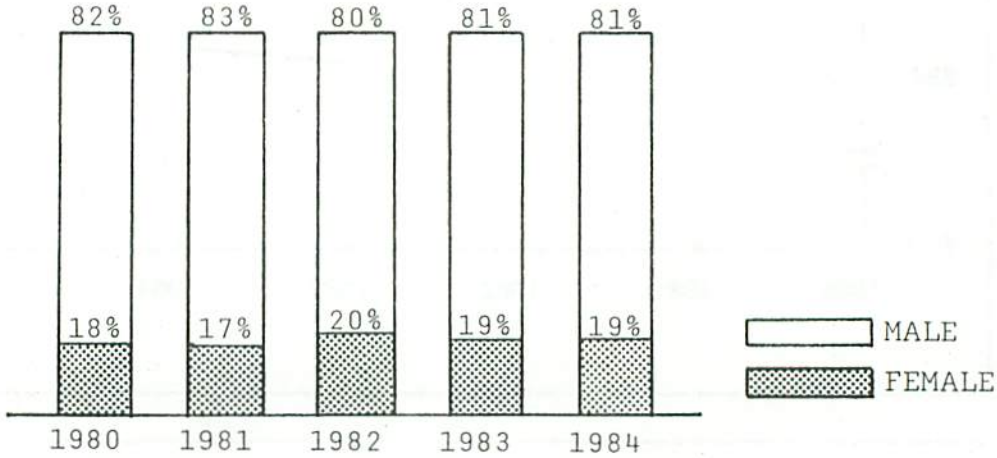

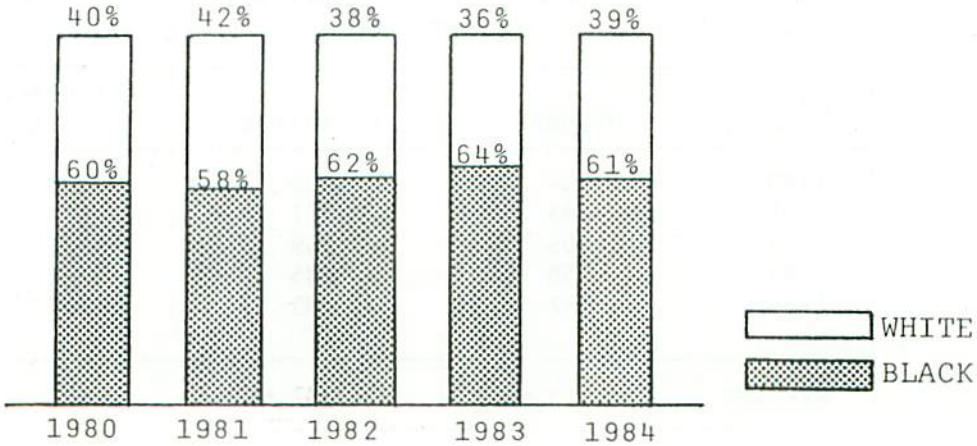

RAPE

Rape is the carnal knowledge of a **female** through force or the threat of force, includes attempts.**

* * * * * *

*982 rapes were reported in Alabama in 1984. This is a 6% increase over 1983.

*The rape rate was 49.3 per 100,000 females.

*604 rapes were cleared for a 61% clearance rate.

*On the average, there were 2.7 rapes reported per day in 1984.

*461 males were arrested for rape with 11% being juveniles and 62% being black.

*21.5 is the average age of the rape offender with a range from 10 to 82 years.

*23.0 is the average age of the rape victim with a range from 2 to 89 years.

*43% of the rape victims in Alabama were white females and 57% were black females.

*In 57% of the rapes, the victim and offender knew or were related to each other, 34% the victim and offender were strangers and in 9% the relationship was unknown.

**1983 was the first year Alabama's UCR collected Supplementary Rape data thus providing additional information on this violent crime.

*29% of the rapes involved a white victim and white offender; 13%, a white victim and black offender; 54%, a black victim and black offender; 1%, a black victim and white offender. In 3%, the race of the offender was unknown.

*In 68% of the rapes, hand, fists and/or verbal threats were used to exert force upon a victim.

*36% of the rapes occurred in the victim's residence.

1984
RAPE DATA
VICTIM/OFFENDER BREAKDOWN BY RACE

VICTIM	OFFENDER			Total % by Victim	
	Unknown	White Male	Black Male		
Unknown	1	1	1	3	.5%
White Female	13	282	129	424	43%
Black Female	14	10	528	552	56%
Oriental Female	0	0	3	3	.5%
Total by Offender	28	293	661	982	100%
% by Offender	3%	30%	67%		

1984
RAPE DATA
RELATIONSHIP OF VICTIM TO OFFENDER

RELATIONSHIP	NUMBER	% OF TOTAL
Relative	121	12%
Acquaintance	440	45%
Stranger	331	34%
Relationship Unknown	90	9%
TOTAL	982	100%

RAPE DATA

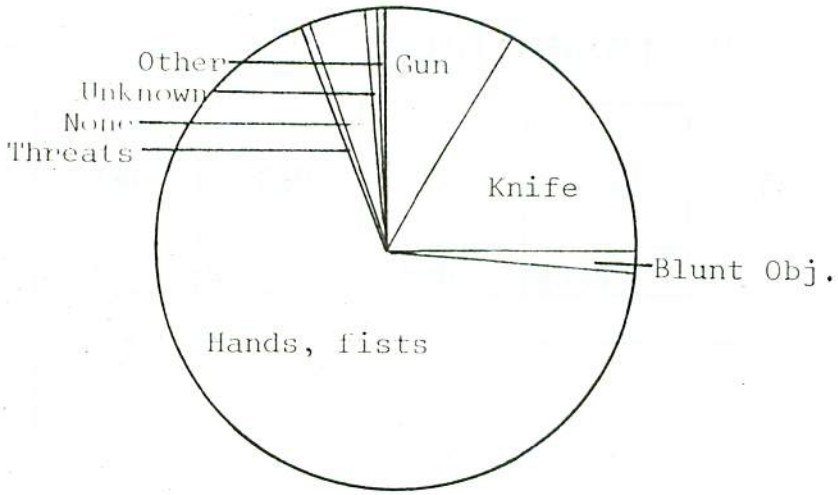

WEAPON

Gun	85
Knife	162
Blunt Obj.	14
Hands, fists	666
Threats	2
None	40
Unknown	9
Other	3
	982

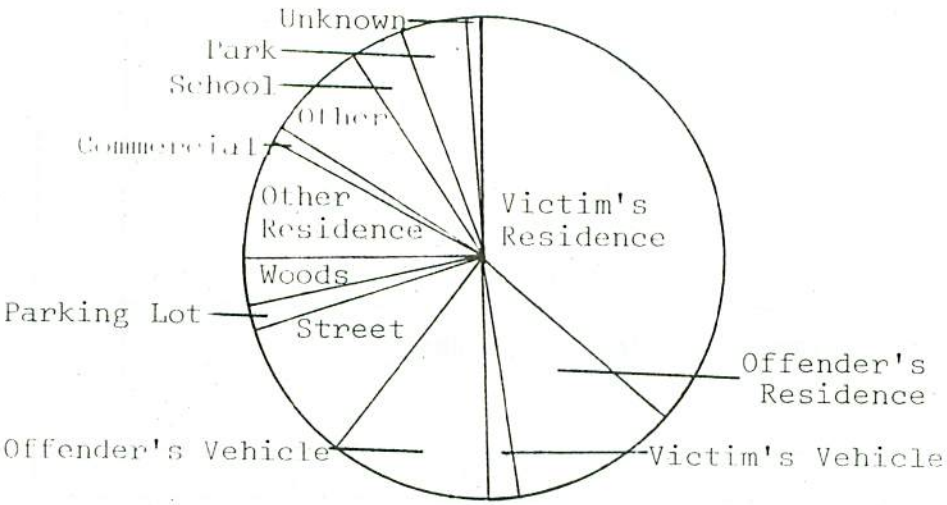

LOCATION

Victim Res.	356
Offender Res.	118
Victim Vehicle	21
Offender Veh.	110
Street/Alley	98
Parking Lot	20
Wooded Area	35
Other Res.	83
Commercial	11
Other	71
School	24
Park/Beach	29
Unknown	6
	982

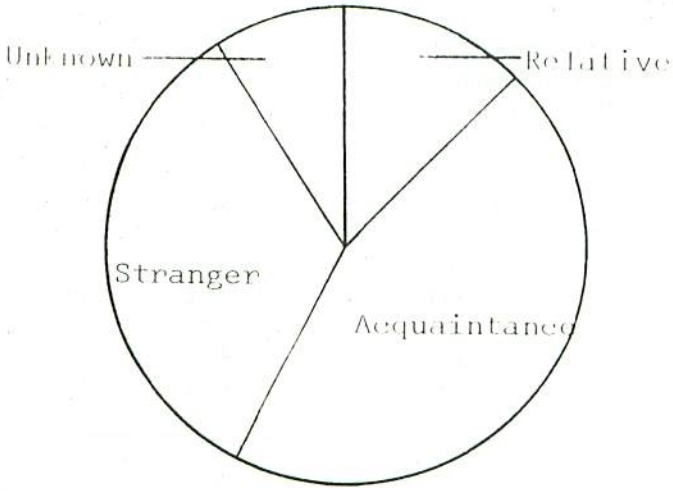

RELATIONSHIP TO VICTIM

Relative*	121
Acquaintance	440
Stranger	331
Unknown	90
	982

*Relative includes those related by blood or legal ties.

ALABAMA

RAPE 1980-1984

OFFENSE	1980	1981	1982	1983	1984
RAPE	1144.0	994.0	1006.0	920.0	982.0

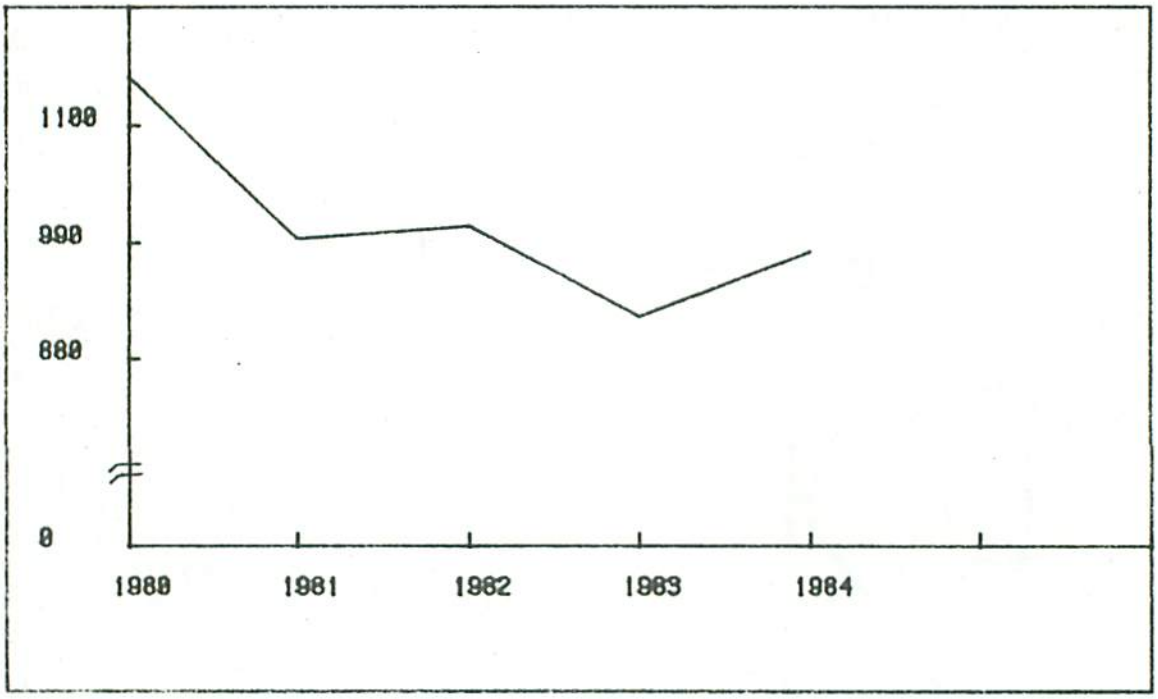

RAPE TRENDS
OFFENSE AND CLEARANCE DATA
1980 - 1984

YEAR	OFFENSE	CLEARANCE	CLEARANCE RATE
1980	1,144	561	49%
1981	994	541	54%
1982	1,006	595	59%
1983	920	534	58%
1984	982	604	61%
AVERAGE	1,009.2	567.0	56%

RAPE ARREST TRENDS

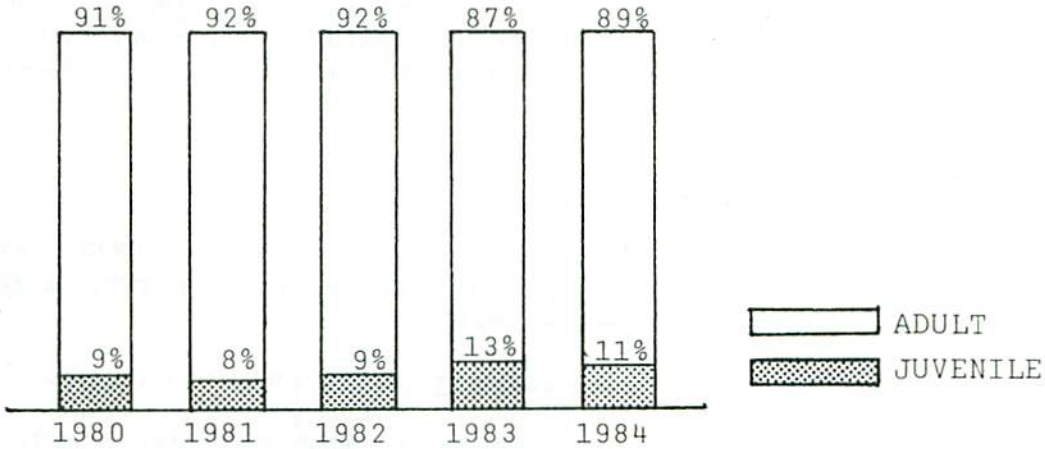

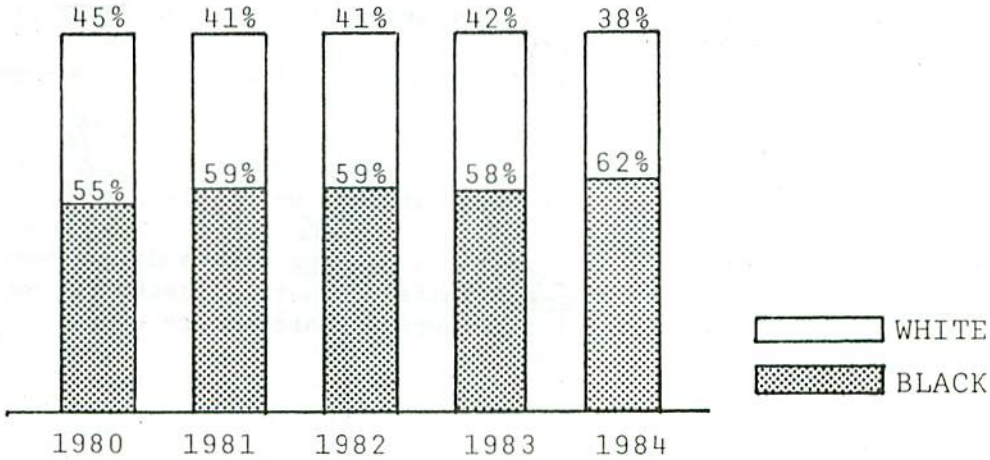

ROBBERY

Robbery is the stealing or taking anything of value from the care, custody, or control of a person, in his presence, by force or by threat of force, includes attempts.

* * * * * *

*There were ~~3,791~~ 4196 robberies reported in ~~1984~~ 1985, a ~~2%~~ 11% increase ~~decrease~~ over ~~1983.~~ 1984

*The robbery rate was ~~99.1~~ 105.2 per 100,000 inhabitants.

*On the average, there were ~~10.4~~ 11.5 robberies reported per day in ~~1984.~~ 1985

*A total value of ~~$1,990,424~~ 1,861,413 was stolen in robberies in ~~1984~~ 1985 producing an average per incident of ~~$525.04.~~ $443.63

*There were ~~1,154~~ 1,214 robberies cleared for a ~~30%~~ 29% clearance rate.

*~~998~~ 975 persons were arrested for robbery; ~~12%~~ 15% were juveniles; ~~33%~~ 31% were white and ~~90%~~ 94% were males.

*In ~~44%~~ 47% of the robberies, a firearm was used; ~~31%~~ 29% were strong arm; in ~~14%~~ 12% a knife or cutting instrument was used; and, ~~11%~~ 12% other dangerous weapons were used.

ROBBERY DATA

WEAPON

Firearm	~~1648~~	1976
Knife	~~536~~	506
Other	~~430~~	506
Hands, fists	~~1177~~	1208
	~~3791~~	4196

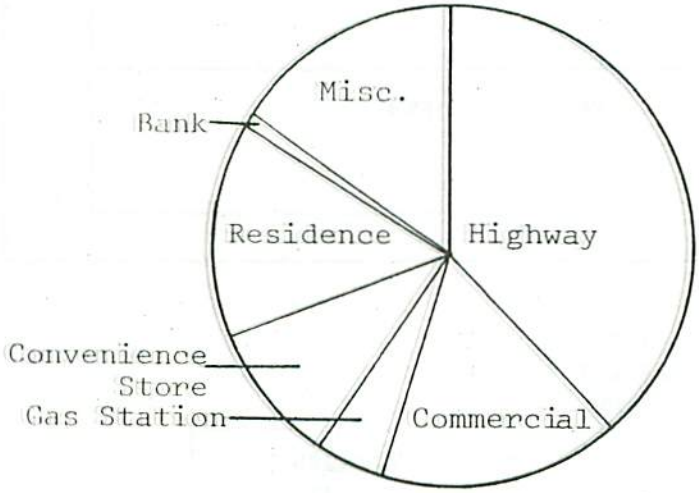

PREMISE TYPE

Highway	~~1430~~	1497
Commercial	~~654~~	766
Gas Station	~~203~~	235
Convenience Store	~~405~~	484
Residence	~~563~~	642
Bank	~~36~~	46
Miscellaneous	~~500~~	526
	~~3791~~	4196

ALABAMA

ROBBERY 1980-1984

OFFENSE	1980	1981	1982	1983	1984
ROBBERY	5066.0	4820.0	4365.0	3864.0	3791.0

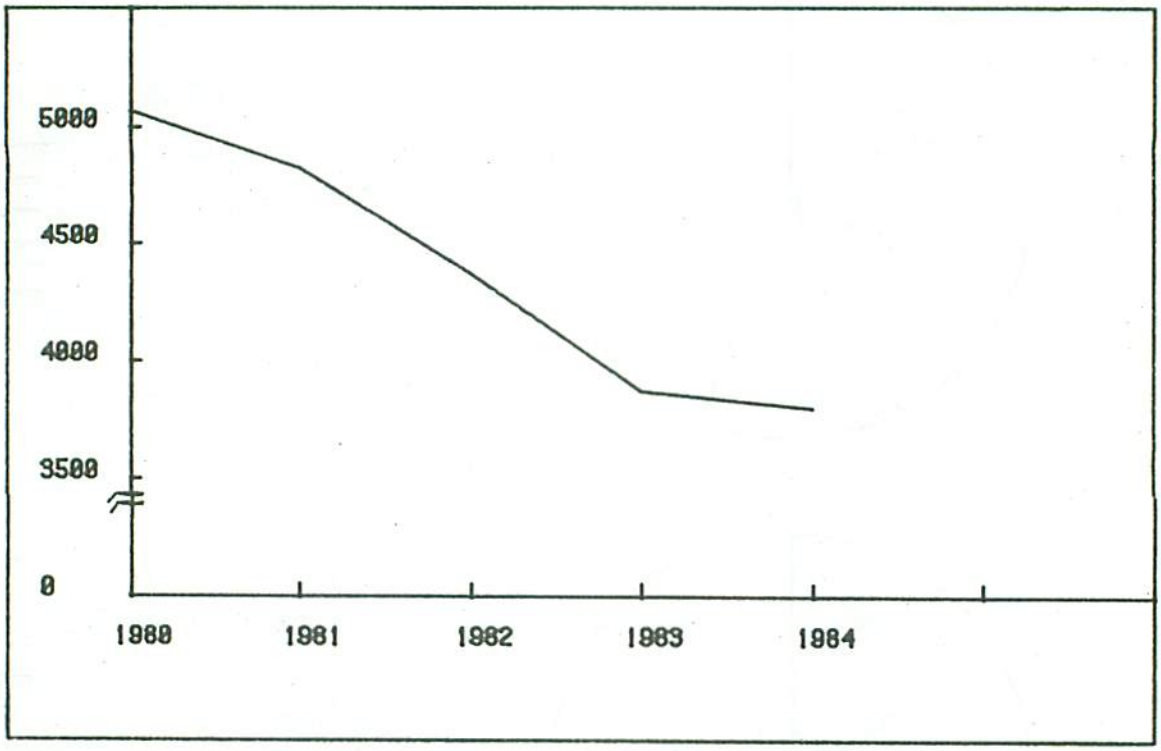

ROBBERY TRENDS
OFFENSE AND CLEARANCE DATA
1981 - 1985

YEAR	OFFENSE	CLEARANCE	CLEARANCE RATE
~~1980~~	~~5,066~~	~~1,413~~	~~28%~~
1981	4,820	1,611	33%
1982	4,365	1,550	36%
1983	3,864	1,122	29%
1984	3,791	1,154	30%
1985	4 196	1 214	29%
AVERAGE	4 207.2 ~~4,381.2~~	1 330.2 ~~1,370.0~~	32% ~~31%~~

ROBBERY ARREST TRENDS

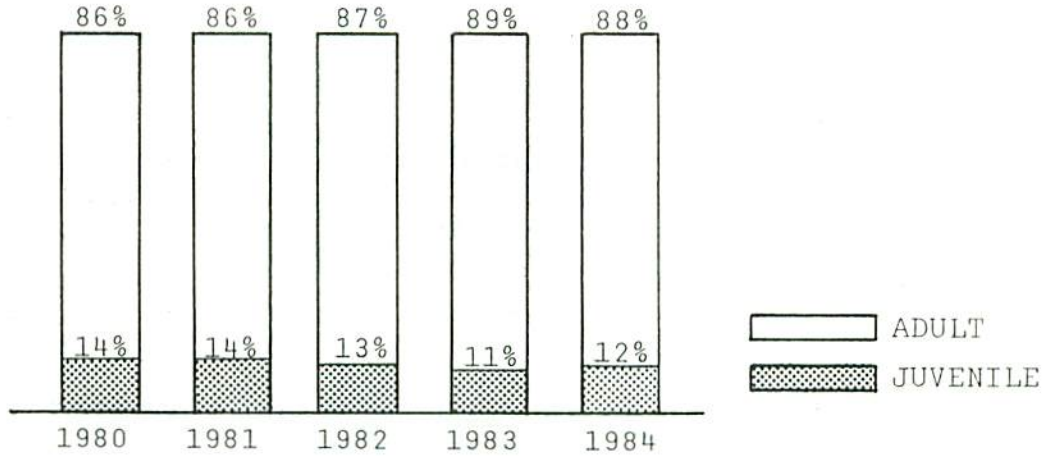

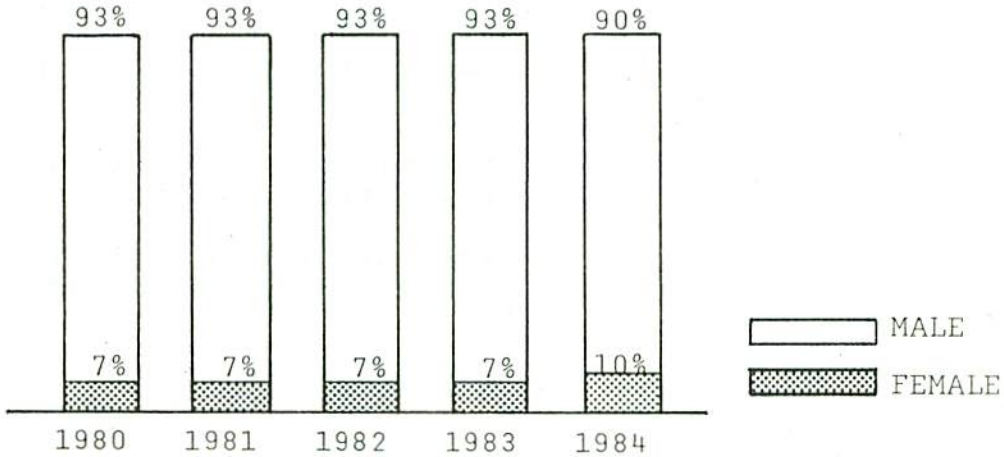

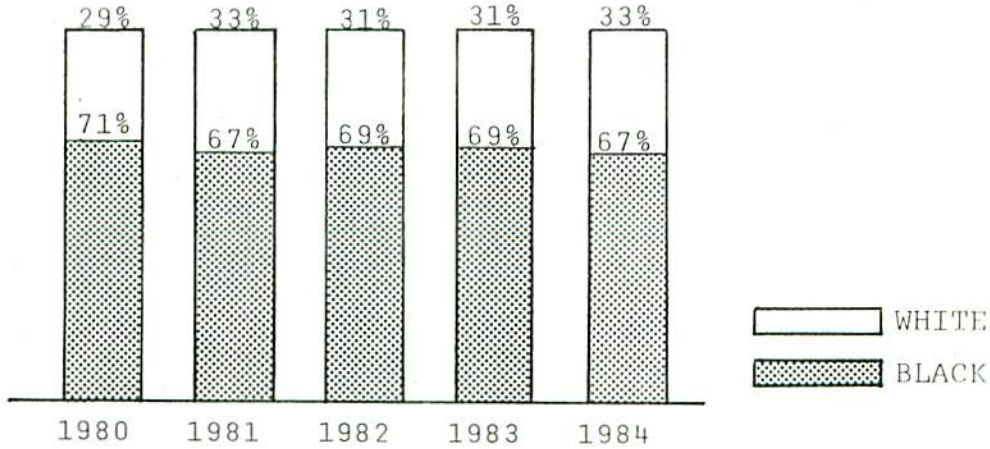

ASSAULT

Assault is the unlawful attack by one person upon another for the purpose of inflicting severe bodily injury, includes attempts.

* * * * * *

*There were 11,755 aggravated assaults reported in 1984 for a 6% increase over 1983.

*There were 307.2 assaults per 100,000 inhabitants.

*6,045 assaults were cleared for a 51% clearance rate.

*On the average, there were 32.2 assaults reported per day.

*10,817 people were arrested for assault in 1984, 3% were juvenile, 83% were male and 57% were white.

*35% of the assaults were a result of other dangerous weapons, 25% knife, 21% firearms, and 19% hands & fists.

ASSAULT DATA

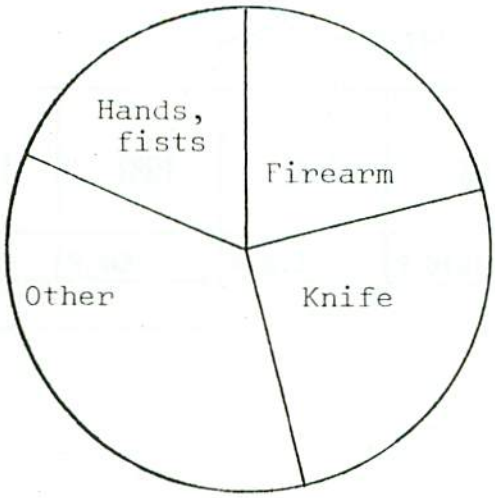

WEAPON TYPE	
Firearm	2485
Knife	2979
Other	4091
Hands, fists	2200
	11755

ALABAMA

ASSAULT 1980-1984

OFFENSE	1980	1981	1982	1983	1984
ASSAULT	10403.0	11618.0	11536.0	11099.0	11755.0

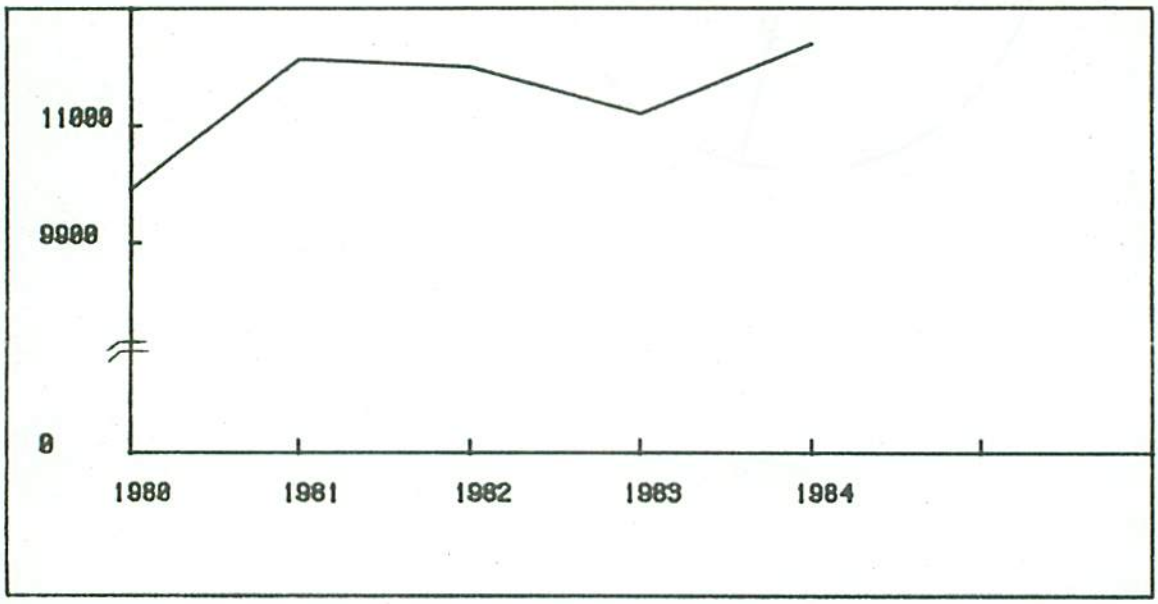

ASSAULT TRENDS
OFFENSE AND CLEARANCE DATA
1980 - 1984

YEAR	OFFENSE	CLEARANCE	CLEARANCE RATE
1980	10,403	5,266	51%
1981	11,618	5,995	52%
1982	11,536	5,795	50%
1983	11,099	5,807	52%
1984	11,755	6,045	51%
AVERAGE	11,282.2	5,781.6	51%

ASSAULT ARREST TRENDS

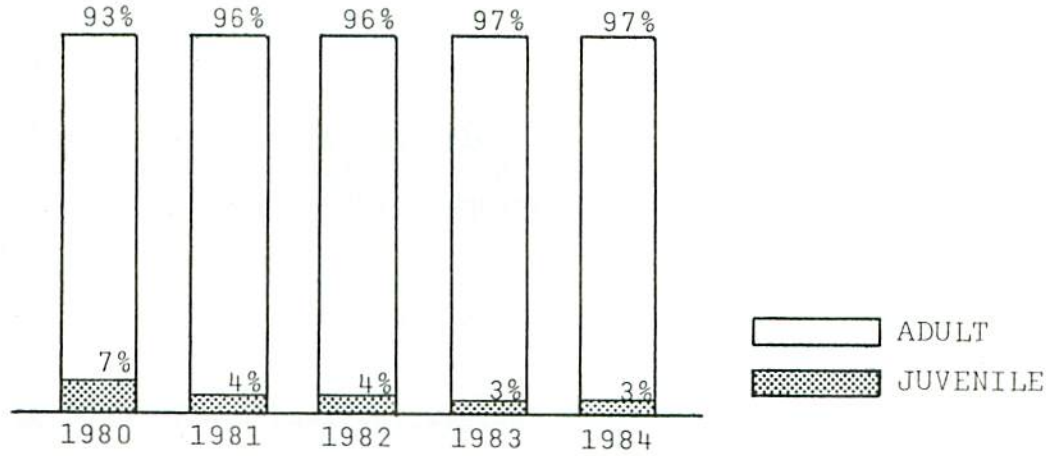

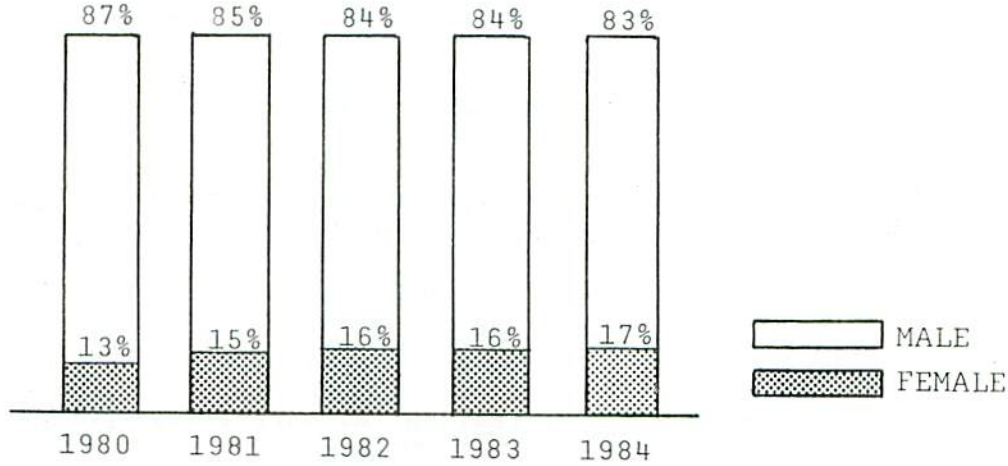

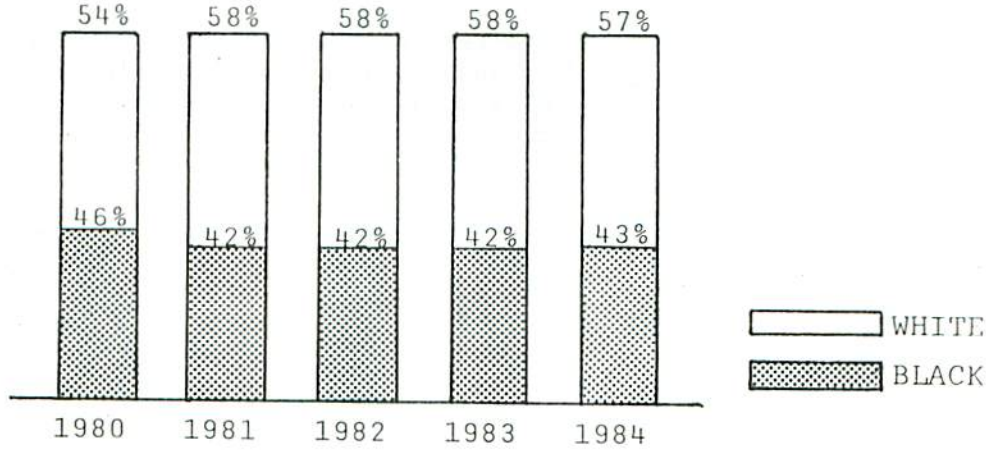

BURGLARY

Burglary is the unlawful entry of a structure to commit a felony or a theft. Includes forcible entry, unlawful entry and attempted forcible entry.

* * * * * *

*There were 39,237 burglaries reported in 1984, 6% decrease over 1983.

*There were 1025.2 burglaries per 100,000 inhabitants.

*5,514 burglaries were cleared for a 14% clearance rate.

*On the average, there were 107.5 burglaries reported per day.

*4,346 persons were arrested for burglary with 30% juveniles, 95% males and 49% white.

*79% of the burglaries were forcible entry, 14% were unlawful entries, and 7% were attempted forcible entry.

*There were 24,441 residential burglaries with 20% being night; 32% day; and 48% unknown.

*A total dollar value of residential burglaries was $16,043,567 for an average of $656.42 per incident.

*There were 14,796 non-residential burglaries with 31% being night; 9% day; and 60% unknown. A total dollar value of $8,638,219 was reported for an average of $583.82 per incident.

BURGLARY DATA

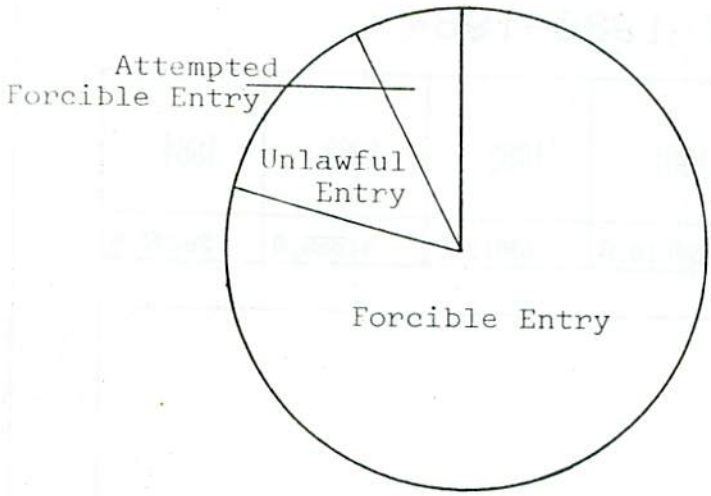

BURGLARY BY TYPE

Forcible Entry	31160
Unlawful Entry	5506
Attempted Forcible Entry	2571
	39237

RESIDENTIAL BURGLARY

Night	4935
Day	7910
Unknown	11596
	24441

NON-RESIDENTIAL BURGLARY

Night	4640
Day	1296
Unknown	8860
	14796

ALABAMA

BURGLARY 1980-1984

OFFENSE	1980	1981	1982	1983	1984
BURGLARY	58232.0	54918.0	48613.0	41855.0	39237.0

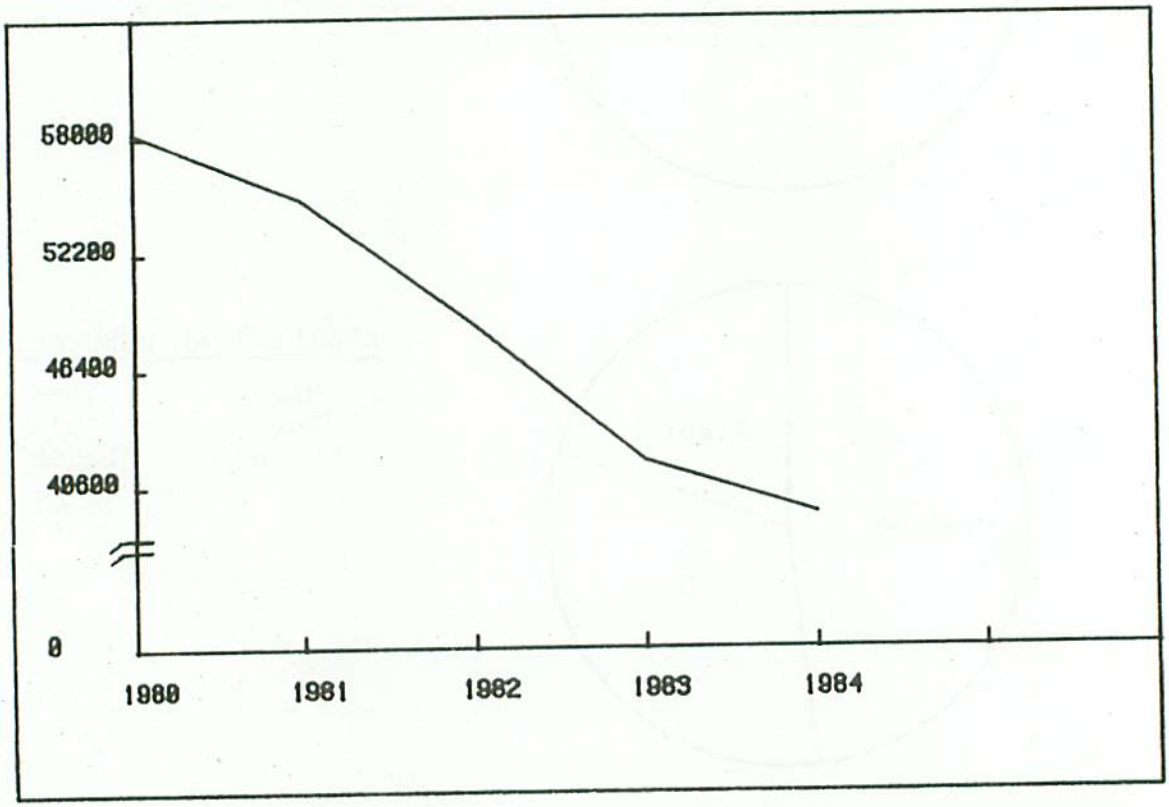

BURGLARY TRENDS
OFFENSE AND CLEARANCE DATA
1980 - 1984

YEAR	OFFENSE	CLEARANCE	CLEARANCE RATE
1980	58,232	6,971	12%
1981	54,918	6,715	12%
1982	48,613	7,043	14%
1983	41,855	6,138	15%
1984	39,237	5,514	14%
AVERAGE	46,571.0	6,476.2	14%

BURGLARY ARREST TRENDS

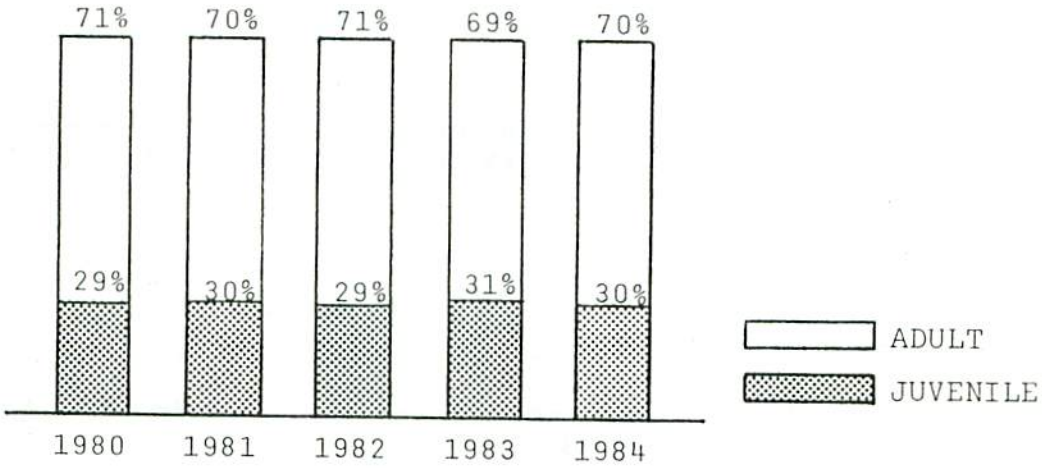

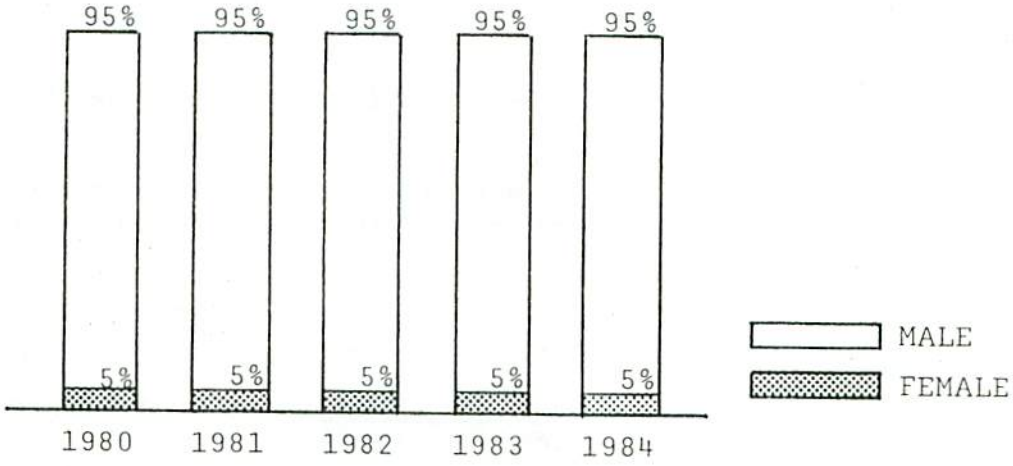

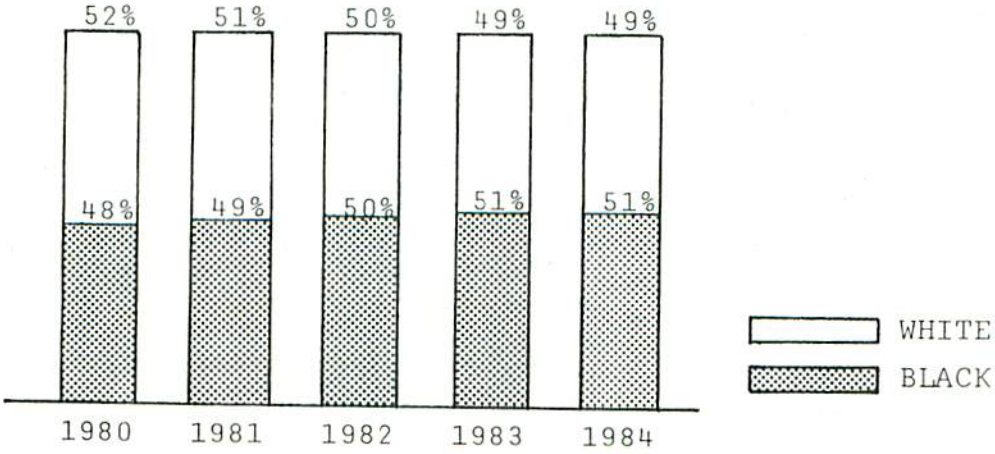

LARCENY

Larceny is the unlawful taking or stealing of property or articles without the use of force, violence and fraud.

* * * * * *

*87,602 larcenies were reported in 1984 for a 6% decrease over 1983.

*The larceny rate was 2289.0 per 100,000 inhabitants.

*15,792 larcenies were cleared for an 18% clearance rate.

*On the average, there were 240.0 larcenies reported per day.

*There were 16,760 persons arrested for larceny in 1984, 26% were juveniles, 69% were males, and 42% were white.

*18% of the larcenies were thefts of motor vehicle parts and accessories.

*Larcenies resulted in $28,272,692 of value stolen for an average per incident of $322.74.

LARCENY BY TYPE
1984

TYPE OF LARCENY	NUMBER	VALUE STOLEN	AVERAGE/ INCIDENT
Pocket-picking	263	$ 77,515	$ 295.
Purse-snatching	850	115,826	136.
Shoplifting	11,335	897,411	79.
From Motor Vehicles	17,610	4,824,891	274.
Motor Vehicle Parts	15,504	3,672,964	237.
Bicycles	4,452	696,071	156.
From Buildings	12,627	6,288,227	498.
From Coin-Op Machines	767	50,789	66.
All Other	24,194	11,648,998	481.
TOTAL LARCENIES	87,602	$28,272,692	$ 323.

LARCENY BY VALUE STOLEN
1984

LARCENY	NUMBER	VALUE STOLEN	AVERAGE/ INCIDENT
Over $200	30,247	$24,996,348	$ 826.
$50 - $200	26,629	2,818,768	106.
Under $50	30,726	457,576	15.
TOTAL LARCENIES	87,602	$28,272,692	$ 323.

ALABAMA

LARCENY 1980-1984

OFFENSE	1980	1981	1982	1983	1984
LARCENY	100744.0	102789.0	102996.0	92947.0	87602.0

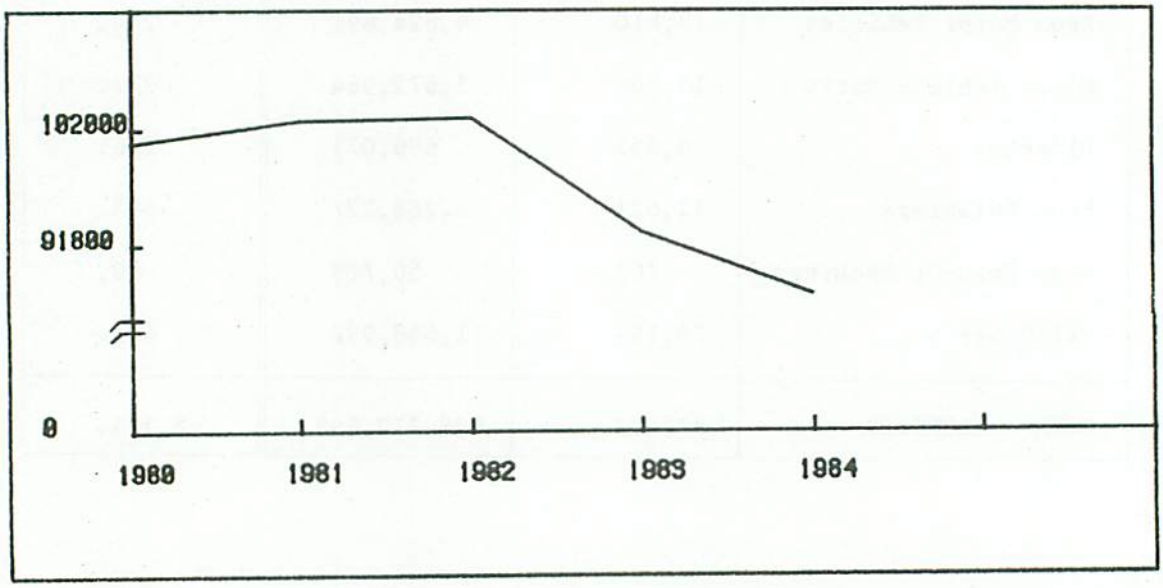

LARCENY TRENDS
OFFENSE AND CLEARANCE DATA
1980 - 1984

YEAR	OFFENSE	CLEARANCE	CLEARANCE RATE
1980	100,744	13,633	14%
1981	102,789	15,179	15%
1982	102,996	16,593	16%
1983	92,947	15,677	17%
1984	87,602	15,792	18%
AVERAGE	97,415.6	15,374.8	16%

LARCENY ARREST TRENDS

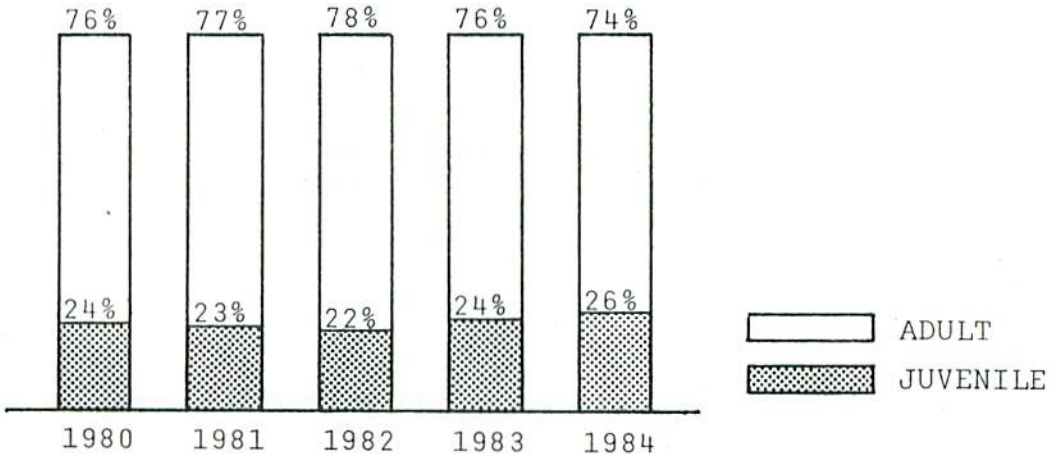

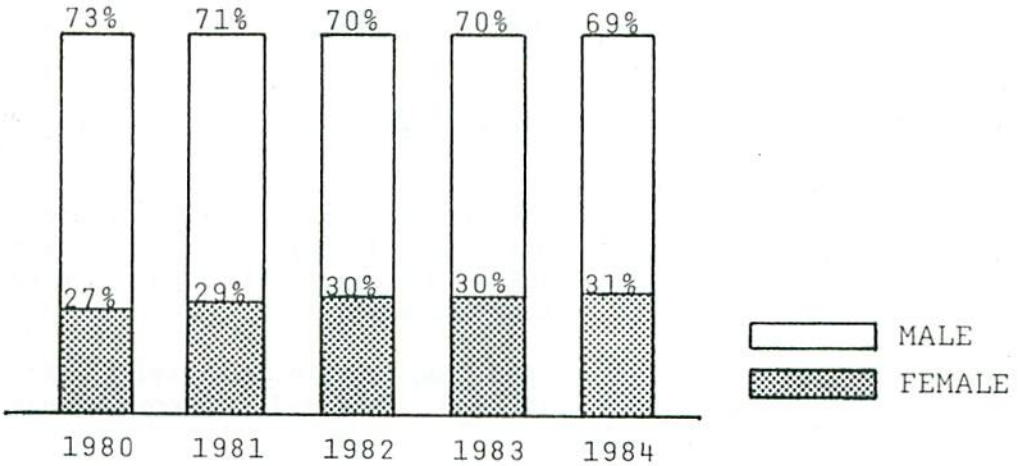

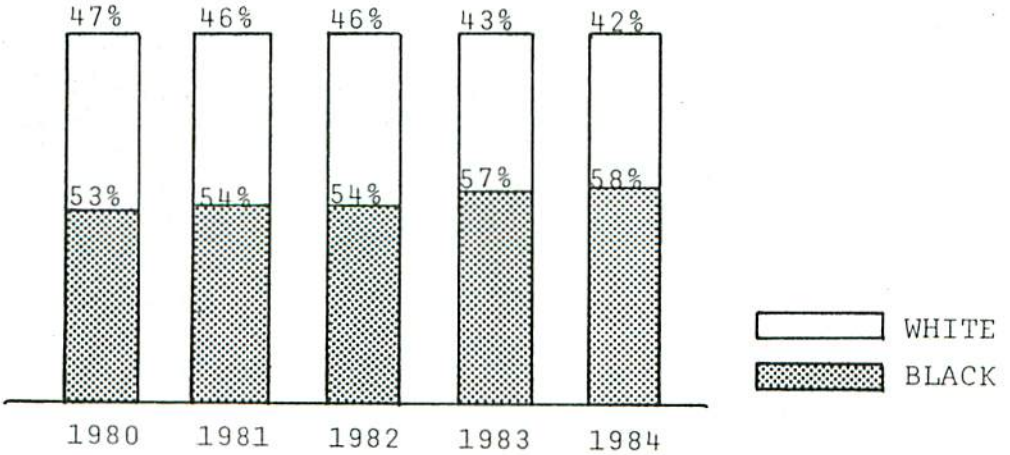

MOTOR VEHICLE THEFT

Motor Vehicle Theft is the unlawful taking or stealing of a motor vehicle, includes attempts.

* * * * * *

*There were 9,185 motor vehicle thefts reported for a 2% INcrease over 1983.

The motor vehicle theft rate for Alabama in 1984 was 273.0 thefts for every 100,000 registered vehicles.

*A total of 1,933 MVT's were cleared for a clearance rate of 21%.

*On the average, there were 25.2 motor vehicles stolen per day.

*A total of 793 people were arrested in 1984 for motor vehicle theft; 23% were juveniles, 90% were males, and 55% were white. 40% of the juveniles arrested were below the legal driving age of 16.

*The dollar value resulting from locally stolen motor vehicles was $42,957,285. The value recovered was $24,789,187 or 58%.

---

*Motor Vehicle Theft rate is based on the number of vehicles registered by the Motor Vehicle and License Division in 1984.

MOTOR VEHICLE THEFT DATA

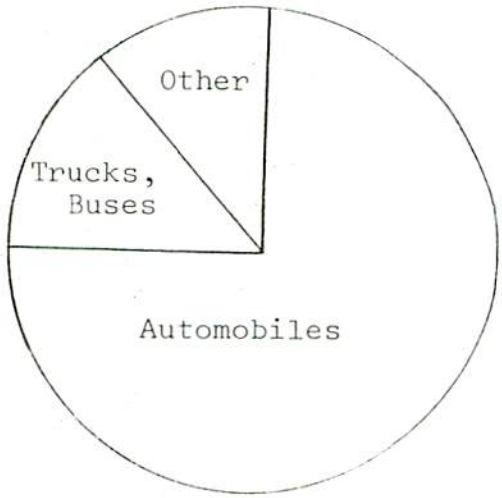

MVT BY TYPE

Automobiles	6884
Trucks, buses	1275
Other	1026
	9185

STATE OF ALABAMA

MOTOR VEHICLE RECOVERED

1984

RECOVERIES	STOLEN LOCALLY	STOLEN IN OTHER JURISDICTIONS
Recovered Locally	4,344	1,593
Recovered in Other Jurisdictions	1,802	N/A
TOTAL	6,146	1,593

ALABAMA

MVT 1980-1984

OFFENSE	1980	1981	1982	1983	1984
MVT	11969.0	10893.0	10606.0	9027.0	9185.0

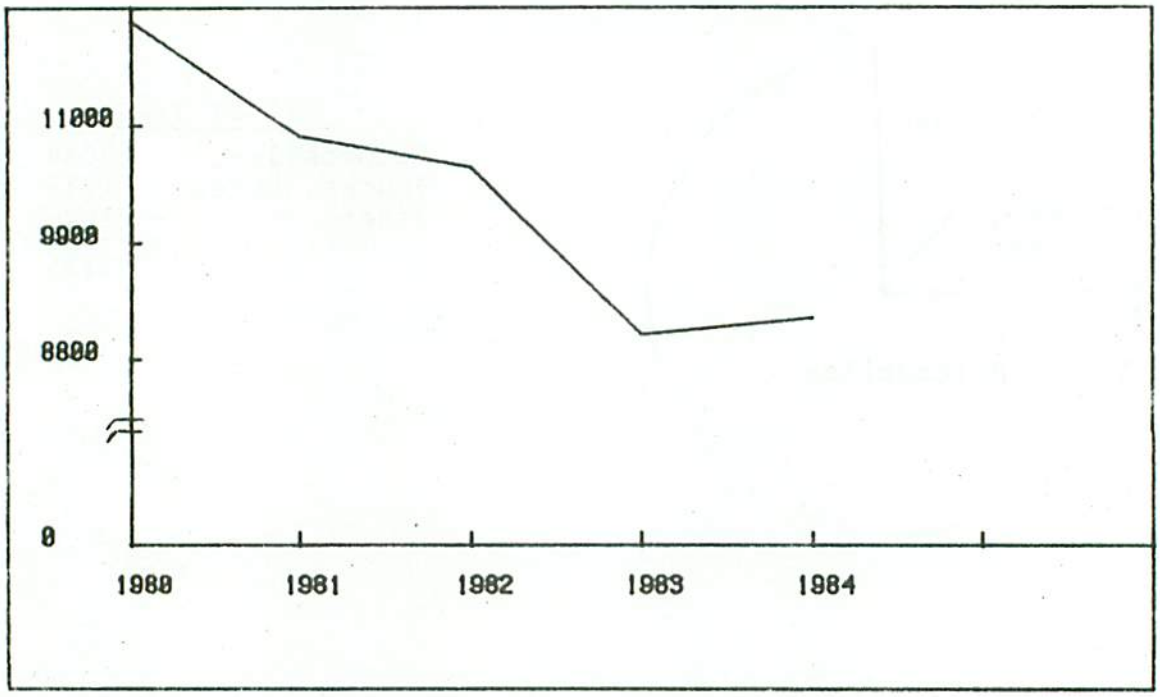

MOTOR VEHICLE THEFT TRENDS
OFFENSE AND CLEARANCE DATA
1980 - 1984

YEAR	OFFENSE	CLEARANCE	CLEARANCE RATE
1980	11,969	2,206	18%
1981	10,893	1,982	18%
1982	10,606	2,240	21%
1983	9,027	1,982	22%
1984	9,185	1,933	21%
AVERAGE	10,336.0	2,068.6	20%

MOTOR VEHICLE THEFT ARREST TRENDS

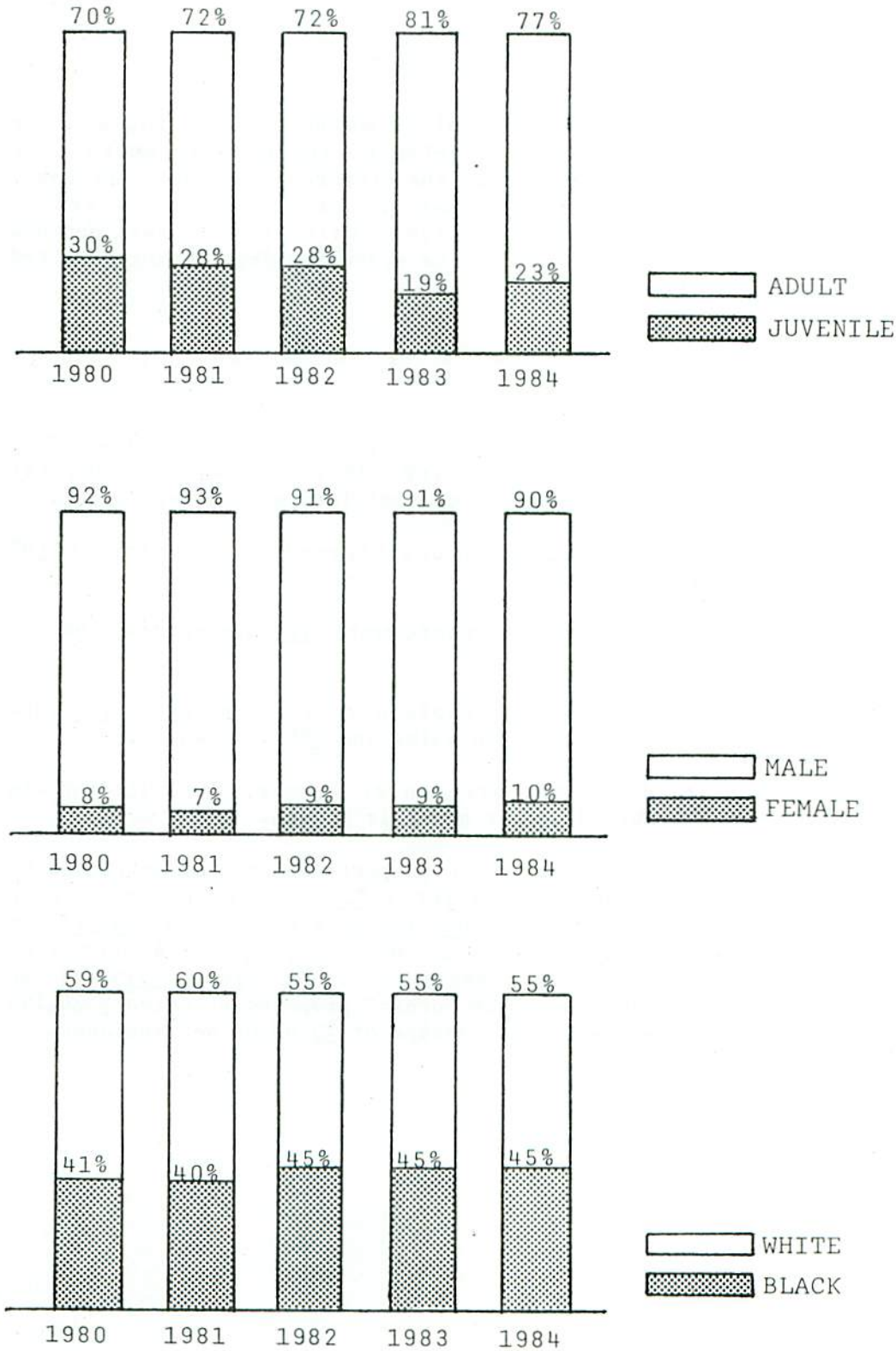

ARSON

Arson is the willful or malicious burning with or without intent to defraud, includes attempts. It should be noted that the hierarchy rule does not apply to arson, meaning that any offense(s) committed in conjunction with arson results in the most serious offense, as well as the arson incident, being reported to UCR.

* * * * * *

*A total of 1357 arsons were reported in 1984. This is a 41% increase over 1983. 70% were structural arsons, 23% were motor vehicles, and 7% were other.

*There were 243 arsons cleared in 1984 for an 18% clearance rate.

*On the average, there were 3.7 arsons reported per day.

*There were 192 people arrested for arson, 16% were juveniles, 86% were males and 65% were white.

*In 21% of the structural arsons, the building was uninhabited or not normally in use.

*The total value of property damaged or destroyed by arson amounted to $11,532,161. Structural arsons amounted to $9,368,058 for an average of $9,861.11 per incident. Arson of Mobile property amounted to $1,639,908 in damages for an average of $5359.18 per incident. Arson of "other" property effected $524,195 in damages for an average of $5190.05 per incident.

ARSON CLASSIFICATIONS

	1 PROPERTY CLASSIFICATION	2 Offenses Reported or Known to Police (Include Unfounded and Attempts)	3 Unfounded, i.e. False or Baseless Complaints	4 Number of Actual Offenses (Column 2 Minus Column 3 Include Attempts)	5 Total Offenses Cleared by Arrest or Exceptional Means (Include Column 6)	6 Number of Clearances Involving Only Persons Under 18 Years of Age	7 Offenses Where Structures Uninhabited Abandoned, or not Normally in Use	8 Estimated Value of Property Damage
STRUCTURAL	A. Single Occupancy Residential: Houses, Townhouses, Duplexes, etc.	597	10	587	132	23	147	$ 6,273,826
	B. Other Residential: Apartments, Tenements, Flats, Hotels, Motels, Inns, Dormitories, Boarding Houses, etc.	74	4	70	8	0	14	$ 460,185
	C. Storage: Barns, Garages, Warehouses, etc.	65	0	65	11	0	13	$ 403,429
	D. Industrial/Manufacturing	4	0	4	0	0	2	$ 0
	E. Other Commercial: Stores, Restaurants, Offices, etc.	123	2	121	12	4	16	$ 1,755,618
	F. Community/Public: Churches, Jails, Schools, Colleges, Hospitals, etc.	73	0	73	33	12	6	$ 370,380
	G. All Other Structure: Out Buildings, Monuments, Buildings Under Construction, etc.	30	0	30	2	0	0	$ 104,620
	TOTAL STRUCTURE	966	16	950	198	39	198	$ 9,368,058
MOBILE	H. Motor Vehicles: Automobiles, Trucks, Buses, Motorcycles, etc.: UCR Definition	271	6	265	16	1		$ 1,441,978
	I. Other Mobile Property: Trailers, Recreational Vehicles, Airplanes, Boats, etc.	41	0	41	5	2		$ 197,930
	TOTAL MOBILE	312	6	306	21	3		$ 1,639,908
	J. TOTAL OTHER Crops, Timber, Fences, Signs, etc.	104	3	101	24	14		$ 524,195
	GRAND TOTAL	1382	25	1357	243	56	198	$ 11,532,161

ALABAMA

ARSON 1980-1984

OFFENSE	1980	1981	1982	1983	1984
ARSON	1106.0	1217.0	1068.0	965.0	1357.0

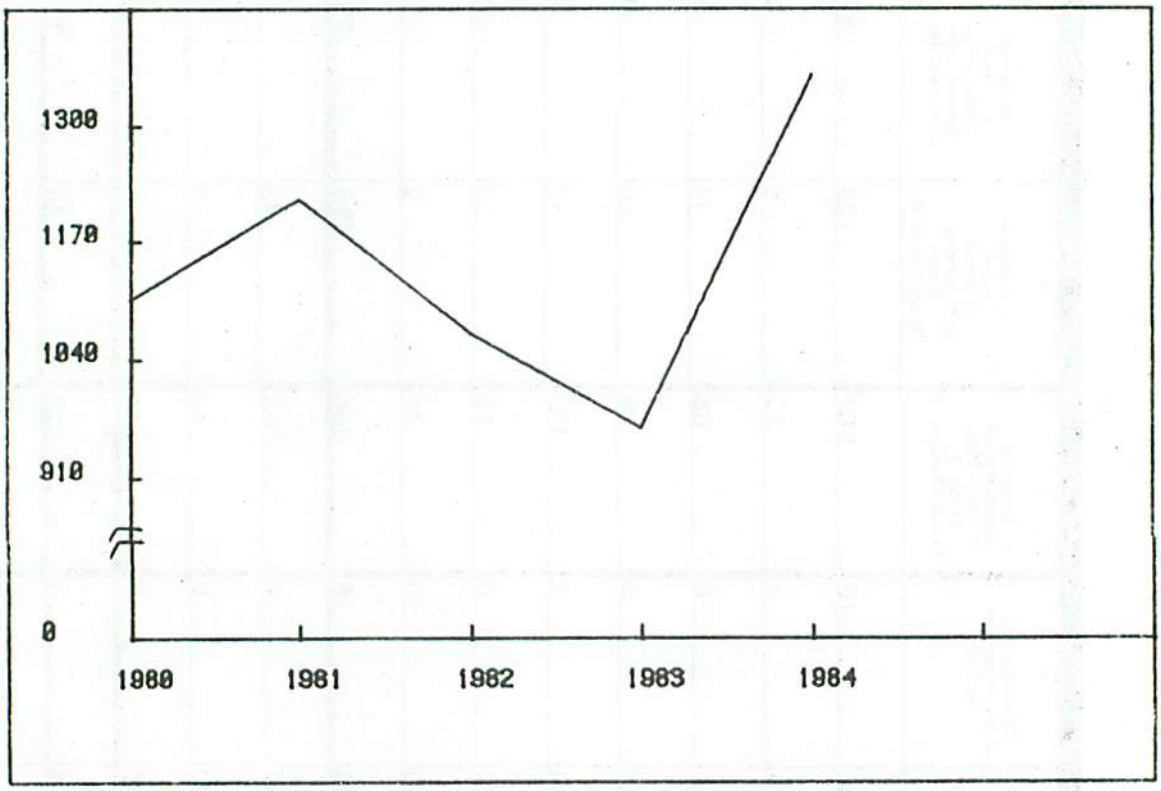

ARSON TRENDS
OFFENSE AND CLEARANCE DATA
1980 - 1984

YEAR	OFFENSE	CLEARANCE	CLEARANCE RATE
1980	1,106	237	21%
1981	1,217	229	19%
1982	1,068	197	18%
1983	965	180	19%
1984	1,357	243	18%
AVERAGE	1,142.6	217.2	19%

ARSON ARREST TRENDS

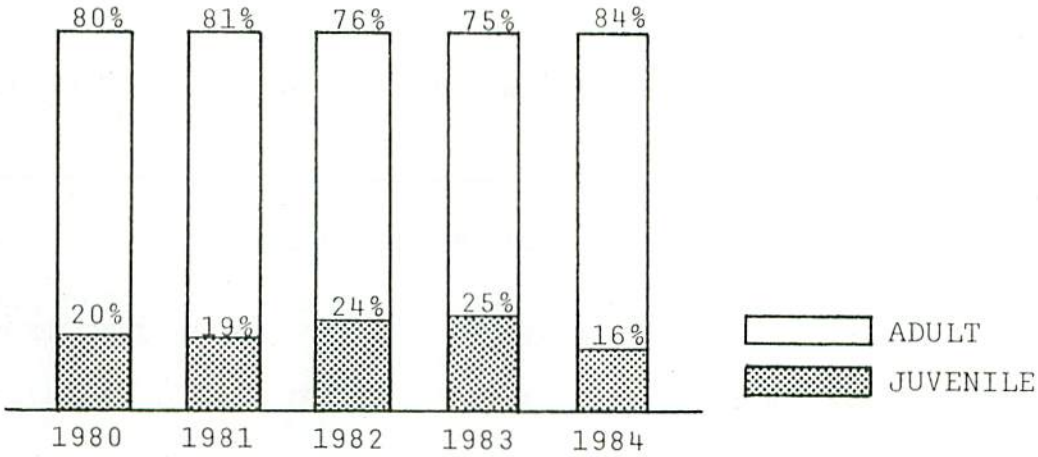

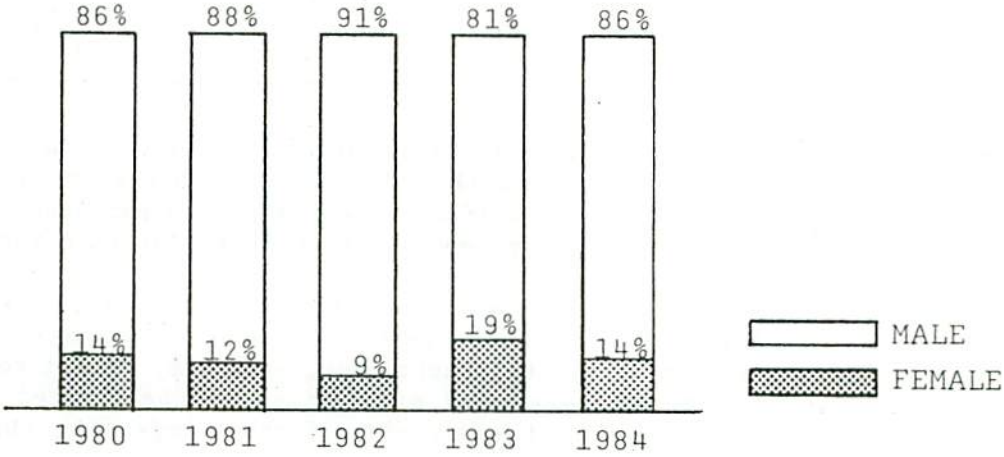

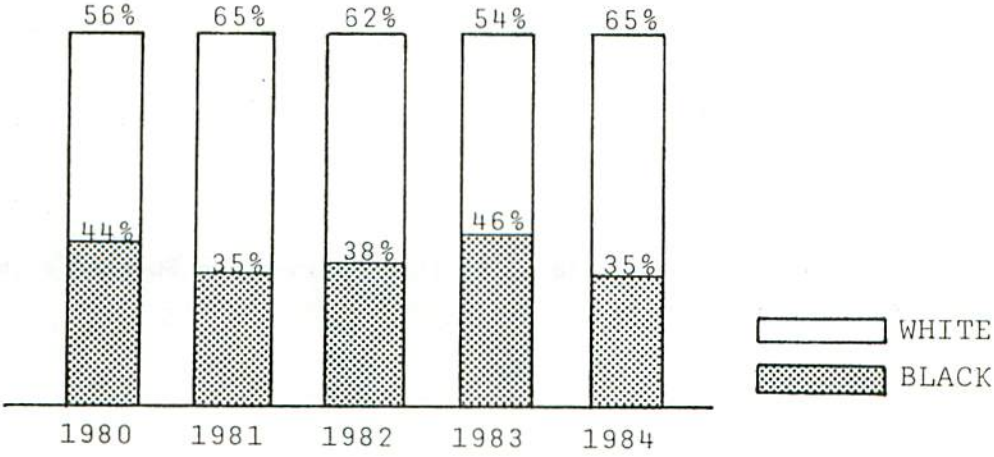

CITY DATA

Alabama's cities will include incorporated and unincorporated areas grouped by population strata.

ALABAMA CITY STRATA

STRATA	NUMBER IN STRATA	% OF STATE'S POP.*	% OF STATE'S INDEX OF OFFENSES*
More than 250,000	1	8%	17%
50,000 - 250,000	6	19%	33%
25,000 - 50,000	8	7%	12%
10,000 - 25,000	25	9%	6%
5,000 - 10,000	41	7%	7%
1,000 - 5,000	114	8%	4%
Less than 1,000	31	1%	<1%

The tables on the following pages group cities according to population and list city names alphabetically. The percent change is the increase or decrease in reported crime over 1983. The numbers in parentheses indicated the number of months the agency reported to UCR if less than twelve months.

This report does not try to account for factors which contribute to the number and type of crime in a particular area, i.e., age, sex, race of population, transients, climate, employment, etc. Any effort to make crime comparisons between one area and another should be limited in scope and acknowledge the existence of these various factors impacting the incidence of crime.

---

*Percentages do not add up to 100% because the Sheriff's jurisdictions are not included here.

			HOMI	RAPE	ROBB	ASSLT	BURG	LARC	MVT
CITIES GREATER THAN 250,000									
BIRMINGHAM	AL0010200	1984:	60	234	1162	1451	6474	13998	3094
		1983:	70	253	1253	1430	7172	13779	2905
		%CHANGE:	-14%	-8%	-7%	+1%	-10%	+2%	+7%
CITIES 50,000 - 250,000									
ANNISTON	AL0110100	1984:	7	16	90	439	799	1910	130
		1983:	4	18	109	429	869	1873	131
		%CHANGE:	+75%	-11%	-17%	+2%	-8%	+2%	-1%
DOTHAN	AL0380100	1984:	6	11	33	211	926	1935	79
		1983:	2	26	60	254	963	1888	84
		%CHANGE:	+200%	-58%	-45%	-17%	-4%	+2%	-6%
HUNTSVILLE	AL0470100	1984:	12	71	247	360	2484	7759	463
		1983:	18	46	183	331	2488	7709	437
		%CHANGE:	-33%	+54%	+35%	+9%	---	+1%	+6%
MOBILE	AL0020100	1984:	37	115	686	1348	4932	8901	764
		1983:	36	84	790	1315	5370	11264	872
		%CHANGE:	+3%	+37%	-13%	+3%	-8%	-21%	-12%
MONTGOMERY	AL0030100	1984:	23	48	166	239	2655	5942	361
		1983:	24	45	224	231	2407	6489	436
		%CHANGE:	-4%	+7%	-26%	+3%	+10%	-8%	-17%
TUSCALOOSA	AL0630100	1984:	8	43	99	347	1092	3213	237
		1983:	7	38	64	347	1121	3240	232
		%CHANGE:	+14%	+13%	+55%	---	-3%	-1%	+2%
CITIES 25,000 - 50,000									
AUBURN	AL0430100	1984:	1	4	14	134	298	961	43
		1983:	0	1	16	60	363	999	44
		%CHANGE:	---	+300%	-12%	+123%	-18%	-4%	-2%
BESSEMER	AL0010100	1984:	6	13	73	168	637	1303	142
		1983:	4	17	73	159	658	1423	144
		%CHANGE:	+50%	-24%	---	+6%	-3%	-8%	-1%
DECATUR	AL0520100	1984:	3	5	18	41	548	1600	94
		1983:	5	2	16	8	466	1687	89
		%CHANGE:	-40%	+150%	+13%	+413%	+17%	-5%	-5%
FLORENCE	AL0410100	1984:	2	10	26	52	548	1123	60
		1983:	0	4	20	62	499	1312	71
		%CHANGE:	---	+150%	+30%	-16%	+10%	-14%	-15%
GADSDEN	AL0310200	1984:	11	8	75	260	779	2145	181
		1983:	6	18	61	217	731	1985	169
		%CHANGE:	+83%	-56%	+23%	+20%	+7%	+8%	+7%
PHENIX CITY	AL0570100	1984:	4	16	40	196	293	898	97
		1983:	3	14	32	133	335	1165	98
		%CHANGE:	+33%	+14%	+25%	+47%	-13%	-23%	-1%
PRICHARD	AL0020200	1984:	11	38	143	334	1049	1375	149
		1983:	10	26	122	341	1296	1438	134
		%CHANGE:	+10%	+46%	+17%	-2%	-19%	-4%	+11%
SELMA	AL0270100	1984:	6	20	65	625	759	1694	45
		1983:	4	23	54	603	760	1691	57
		%CHANGE:	+50%	-13%	+20%	+4%	---	---	-21%

CITIES 10,000 - 25,000 (CONT)

			HOMI	RAPE	ROBB	ASSLT	BURG	LARC	MVT
ALBERTVILLE	AL0500100	1984:	1	0	4	35	81	244	38
		1983:	0	4	4	49	158	589	36
		%CHANGE:	---	-100%	---	-29%	-49%	-59%	+6%
ALEX CITY	AL0020100	1984:	0	4	6	84	146	374	19
		1983:	2	2	9	100	148	411	16
		%CHANGE:	-100%	+100%	-33%	-16%	-1%	-9%	+19%
ANDALUSIA	AL0230100	1984:(0)	N/A	N/A	N/A	N/A	N/A	N/A	N/A
		1983:	0	0	2	39	76	212	16
		%CHANGE:	---	---	-150%	-103%	-101%	-100%	-106%
ATHENS	AL0440100	1984:	1	2	3	22	115	256	16
		1983:	0	2	7	22	131	358	17
		%CHANGE:	---	---	-57%	---	-12%	-28%	-6%
CULLMAN	AL0250100	1984:	0	0	1	3	73	351	33
		1983:	0	0	6	1	85	311	30
		%CHANGE:	---	---	-83%	+200%	-14%	+13%	+10%
ENTERPRISE	AL0190200	1984:	2	2	7	59	159	260	18
		1983:	2	5	9	107	171	241	25
		%CHANGE:	---	-60%	-22%	-45%	-7%	+8%	-28%
EUFAULA	AL0060100	1984:	1	2	3	58	58	207	7
		1983:	2	1	3	55	62	201	10
		%CHANGE:	-50%	+100%	---	+5%	-6%	+3%	-30%
FAIRFIELD	AL0010400	1984:	1	2	69	47	176	723	133
		1983:	0	1	42	51	214	733	107
		%CHANGE:	---	+100%	+64%	-8%	-16%	-1%	+24%
FORT PAYNE	AL0280100	1984:	1	1	4	26	84	375	16
		1983:(9)	1	1	2	10	90	326	20
		%CHANGE:	---	---	+100%	+160%	-7%	+15%	-20%
HOMEWOOD	AL0011000	1984:	3	6	39	69	303	1229	205
		1983:	1	9	37	45	340	1069	175
		%CHANGE:	+200%	-33%	+5%	+53%	-11%	+15%	+17%
HOOVER	AL0011200	1984:	0	0	10	25	119	597	102
		1983:	1	0	8	25	112	431	78
		%CHANGE:	-100%	---	+25%	---	+6%	+39%	+31%
HUEYTOWN	AL0011900	1984:	0	2	12	12	69	173	27
		1983:	1	2	5	11	104	192	13
		%CHANGE:	-100%	---	+140%	+9%	-14%	-10%	+108%
JASPER	AL0064010	1984:	1	1	3	31	129	343	61
		1983:	2	2	9	24	133	378	81
		%CHANGE:	-50%	-50%	-67%	+29%	-3%	-9%	-25%
MOUNTAIN BROOK	AL0010300	1984:	0	0	3	6	68	292	25
		1983:	0	0	6	6	133	272	20
		%CHANGE:	---	---	-50%	---	-49%	+7%	+25%
NORTHPORT	AL0630200	1984:	1	0	8	64	76	261	17
		1983:	1	0	4	115	130	349	20
		%CHANGE:	---	---	+100%	-44%	-42%	-25%	-15%
OPELIKA	AL0430200	1984:	3	11	26	95	250	1014	41
		1983:	3	5	24	118	298	1036	46
		%CHANGE:	---	+120%	+8%	-19%	-16%	-2%	-11%
OZARK	AL0260100	1984:	2	2	10	172	102	477	21
		1983:	1	4	10	145	131	500	23
		%CHANGE:	+100%	-50%	---	+19%	-22%	-5%	-9%

		HOMI	RAPE	ROBB	ASSLT	BURG	LARC	MVT
CITIES 10,000 - 25,000 (CONT)								
PRATTVILLE	AL0040100 1984:	0	2	10	58	136	387	43
	1983:	3	3	13	79	250	493	26
	%CHANGE:	-100%	-33%	-23%	-27%	-46%	-22%	+65%
SCOTTSBORO	AL0390100 1984:	1	2	1	27	61	262	27
	1983:	0	1	3	23	78	374	20
	%CHANGE:	---	+100%	-67%	+17%	-22%	-30%	+35%
SHEFFIELD	AL0200100 1984:	1	2	10	22	122	481	8
	1983:	2	1	1	29	65	599	20
	%CHANGE:	-50%	+100%	+900%	-24%	+88%	-20%	-60%
SYLACAUGA	AL0610100 1984:	4	2	8	49	100	392	17
	1983:	1	2	5	38	89	420	20
	%CHANGE:	+300%	---	+60%	+29%	+12%	-7%	-15%
TALLADEGA	AL0610200 1984:	1	1	4	78	209	622	44
	1983:	1	3	7	90	186	672	31
	%CHANGE:	---	-67%	-43%	-13%	+12%	-7%	+42%
TROY	AL0550100 1984:	2	7	6	103	133	436	14
	1983:	1	6	9	99	171	399	25
	%CHANGE:	+100%	+17%	-33%	+4%	-22%	+10%	-44%
TUSKEGEE	AL0460100 1984:	7	8	28	142	284	364	37
	1983:	1	6	15	131	457	390	33
	%CHANGE:	+600%	+33%	+87%	+8%	-38%	-7%	+12%
VESTAVIA HILLS	AL0010900 1984:	1	1	6	13	56	258	37
	1983:	0	1	4	11	69	238	20
	%CHANGE:	---	---	+50%	+18%	-19%	+8%	+85%
CITIES 5,000 - 10,000								
ALABASTER	AL0590400 1984:	1	1	2	14	18	44	7
	1983:	0	0	1	14	19	61	11
	%CHANGE:	---	---	+100%	---	-5%	-28%	-36%
ARAB	AL0500300 1984:	0	2	1	13	31	124	11
	1983:	0	1	0	4	87	131	13
	%CHANGE:	---	+100%	---	+225%	-64%	-5%	-15%
ATMORE	AL0300100 1984:	0	1	1	5	37	138	3
	1983:	0	1	1	2	53	173	9
	%CHANGE:	---	---	---	+150%	-30%	-20%	-67%
ATTALLA	AL0310100 1984:	0	3	11	23	98	215	4
	1983:(11)	2	0	3	31	57	247	0
	%CHANGE:	-100%	---	+267%	-26%	+72%	-13%	---
BAY MINETTE	AL0050100 1984:	0	1	1	105	19	105	2
	1983:	1	0	3	51	38	122	5
	%CHANGE:	-100%	---	-67%	+106%	-50%	-14%	-60%
BOAZ	AL0500400 1984:	0	0	0	0	26	98	15
	1983:	0	0	1	0	34	79	15
	%CHANGE:	---	---	-100%	---	-24%	+24%	---
BREWTON	AL0300200 1984:	1	2	0	29	40	188	2
	1983:	2	1	0	2	86	268	5
	%CHANGE:	-50%	+100%	---	+1350%	-53%	-30%	-60%
BRIGHTON	AL0011800 1984:(11)	0	3	14	14	114	68	15
	1983:(6)	0	3	2	16	71	41	2
	%CHANGE:	---	---	+600%	-12%	+61%	+66%	+650%

CITIES 5,000 - 10,000 (CONT)

			HOMI	RAPE	ROBB	ASSLT	BURG	LARC	MVT
CHICKASAW	AL0020300	1984:	0	1	4	80	68	359	13
		1983:	0	2	5	60	41	344	9
		%CHANGE:	---	-50%	-20%	+33%	+66%	+4%	+44%
CHILDERSBURG	AL0610300	1984:	0	2	3	4	18	94	5
		1983:	0	0	0	0	18	96	1
		%CHANGE:	---	---	---	---	---	-2%	+400%
CLANTON	AL0140100	1984:	0	0	0	0	22	85	1
		1983:	0	1	2	3	26	56	5
		%CHANGE:	---	-100%	-100%	-100%	-15%	+52%	-80%
DEMOPOLIS	AL0480100	1984:	0	1	3	66	93	239	8
		1983:	0	1	5	48	95	229	4
		%CHANGE:	---	---	-40%	+38%	-2%	+4%	+100%
FAIRHOPE	AL0050200	1984:	0	4	1	15	92	185	17
		1983:	0	2	1	6	97	167	6
		%CHANGE:	---	+100%	---	+150%	-5%	+11%	+183%
FAYETTE	AL0320100	1984:	0	0	1	4	37	86	1
		1983:	0	1	1	5	58	123	11
		%CHANGE:	---	-100%	---	-20%	-36%	-30%	-91%
FULTONDALE	AL0011100	1984:(0)	N/A	N/A	N/A	N/A	N/A	N/A	N/A
		1983:(0)	N/A	N/A	N/A	N/A	N/A	N/A	N/A
		%CHANGE:	---	---	---	---	---	---	---
GARDENDALE	AL0010500	1984:	0	0	1	2	63	152	26
		1983:	1	0	5	10	53	139	32
		%CHANGE:	-100%	---	-80%	-80%	+19%	+9%	-19%
GREENVILLE	AL0100100	1984:	2	1	9	187	70	326	19
		1983:	2	7	4	125	65	291	21
		%CHANGE:	---	-86%	+125%	+50%	+8%	+12%	-10%
GUNTERSVILLE	AL0500200	1984:	0	0	1	2	89	196	12
		1983:	0	0	1	0	59	237	7
		%CHANGE:	---	---	---	---	+51%	-17%	+71%
HALEYVILLE	AL0670200	1984:	0	1	2	10	19	103	15
		1983:	0	0	1	9	28	114	24
		%CHANGE:	---	---	+100%	+11%	-32%	-10%	-37%
HARTSELLE	AL0520200	1984:	0	0	6	5	91	208	10
		1983:	0	3	1	7	85	186	16
		%CHANGE:	---	-100%	+500%	-29%	+7%	+12%	-37%
IRONDALE	AL0011300	1984:	0	0	13	4	34	162	32
		1983:	2	0	5	16	40	193	16
		%CHANGE:	-100%	---	+160%	-75%	-15%	-16%	+100%
JACKSON	AL0160100	1984:	0	2	2	44	33	138	6
		1983:	2	0	0	49	66	177	5
		%CHANGE:	-100%	---	---	-10%	-50%	-22%	+20%
JACKSONVILLE	AL0110200	1984:	1	1	1	55	60	228	18
		1983:	3	2	6	44	71	264	25
		%CHANGE:	-67%	-50%	-83%	+25%	-15%	-14%	-28%
LANETT	AL0120200	1984:	0	0	3	78	65	227	6
		1983:	2	1	5	80	91	301	12
		%CHANGE:	-100%	-100%	-40%	-2%	-29%	-25%	-50%
LEEDS	AL0010600	1984:	0	1	8	22	51	219	30
		1983:	2	1	8	39	51	230	12
		%CHANGE:	-100%	---	---	-44%	---	-5%	+150%

CITIES 5,000 - 10,000 (CONT)

		HOMI	RAPE	ROBB	ASSLT	BURG	LARC	MVT
MIDFIELD	AL0010700 1984:	0	1	20	7	55	393	38
	1983:	0	0	10	6	77	350	33
	%CHANGE:	---	---	+100%	+17%	-29%	+12%	+15%
MONROEVILLE	AL0510100 1984:(11)	0	2	1	32	56	104	6
	1983:	1	4	2	51	52	152	7
	%CHANGE:	-100%	-50%	-50%	-37%	+8%	-32%	-14%
MUSCLE SHOALS	AL0200300 1984:	0	0	17	7	80	309	47
	1983:	0	1	1	1	76	422	52
	%CHANGE:	---	-100%	+1600%	+600%	+5%	-27%	-10%
OPP	AL0230200 1984:	0	0	2	17	37	89	7
	1983:	0	0	0	27	40	126	7
	%CHANGE:	---	---	---	-37%	-7%	-29%	---
OXFORD	AL0110500 1984:	1	3	5	33	93	304	35
	1983:	0	1	11	8	81	186	24
	%CHANGE:	---	+200%	-55%	+313%	+15%	+63%	+46%
PELHAM	AL0590600 1984:	0	1	1	14	58	196	25
	1983:	0	2	3	24	47	206	32
	%CHANGE:	---	-50%	-67%	-42%	+23%	-5%	-22%
PELL CITY	AL0580100 1984:	0	2	3	11	24	151	20
	1983:(11)	1	0	2	3	44	130	5
	%CHANGE:	-100%	---	+50%	+267%	-45%	+16%	+300%
PIEDMONT	AL0110300 1984:	0	0	1	18	32	79	20
	1983:	0	0	0	29	40	107	17
	%CHANGE:	---	---	---	-38%	-20%	-26%	+18%
PLEASANT GROVE	AL0011400 1984:	0	0	2	3	23	94	8
	1983:	0	0	0	8	37	95	4
	%CHANGE:	---	---	---	-62%	-38%	-1%	+100%
RAINBOW CITY	AL0310500 1984:	1	0	1	3	41	111	16
	1983:	1	0	2	6	53	169	12
	%CHANGE:	---	---	-50%	-50%	-23%	-34%	+33%
ROANOKE	AL0560100 1984:	0	1	7	23	35	87	2
	1983:	0	0	0	8	46	51	8
	%CHANGE:	---	---	---	+188%	-24%	+71%	-75%
RUSSELLVILLE	AL0330100 1984:	0	0	3	46	64	224	10
	1983:	1	5	4	50	63	229	16
	%CHANGE:	-100%	-100%	-25%	-8%	+2%	-2%	-37%
SARALAND	AL0020500 1984:	0	0	11	14	66	314	27
	1983:	0	1	2	6	106	366	30
	%CHANGE:	---	-100%	+450%	+133%	-38%	-14%	-10%
TARRANT	AL0010800 1984:	0	1	10	16	95	302	38
	1983:(11)	0	2	8	31	101	253	28
	%CHANGE:	---	-50%	+25%	-48%	-6%	+19%	+36%
TUSCUMBIA	AL0200200 1984:	1	1	5	13	74	222	18
	1983:	2	1	1	12	101	299	17
	%CHANGE:	-50%	---	+400%	+8%	-27%	-26%	+6%
VALLEY	AL0120400 1984:	0	3	0	19	42	33	6
	1983:	1	0	1	3	37	40	9
	%CHANGE:	-100%	---	-100%	+533%	+14%	-17%	-33%

CITIES 1,000 - 5,000 (CONT)

			HOMI	RAPE	ROBB	ASSLT	BURG	LARC	MVT
ABBEVILLE	AL0370100	1984:	1	0	3	0	11	16	1
		1983:	0	0	0	1	26	33	1
		%CHANGE:	---	---	---	-100%	-58%	-52%	---
ADAMSVILLE	AL0012200	1984:	0	0	1	14	24	56	4
		1983:	1	0	3	21	35	49	8
		%CHANGE:	-100%	---	-67%	-33%	-31%	+14%	-50%
ALICEVILLE	AL0540100	1984:	2	0	0	13	24	43	3
		1983:	0	0	1	1	16	20	2
		%CHANGE:	---	---	-100%	+1200%	+50%	+115%	+50%
ARDMORE	AL0440200	1984:	0	0	0	1	4	4	2
		1983:	0	0	0	0	4	9	3
		%CHANGE:	---	---	---	---	---	-56%	-33%
ASHFORD	AL0380200	1984:	0	0	1	7	19	39	2
		1983:	0	1	0	3	17	22	0
		%CHANGE:	---	-100%	---	+133%	+12%	+77%	---
ASHLAND	AL0170100	1984:	1	0	1	13	5	12	0
		1983:	0	0	0	14	2	0	0
		%CHANGE:	---	---	---	-7%	+150%	---	---
BAYOU LA BATRE	AL0020600	1984:	0	1	2	0	45	76	6
		1983:	0	0	0	0	50	110	12
		%CHANGE:	---	---	---	---	-10%	-31%	-50%
BLOUNTSVILLE	AL0080200	1984:	0	1	0	1	5	14	1
		1983:	0	0	0	1	5	11	0
		%CHANGE:	---	---	---	---	---	+27%	---
BRANTLEY	AL0240200	1984:(0)	N/A	N/A	N/A	N/A	N/A	N/A	N/A
		1983:(11)	0	0	0	4	0	0	0
		%CHANGE:	---	---	---	---	---	---	---
BRENT	AL0070200	1984:	0	0	0	0	0	0	0
		1983:	0	0	0	0	0	0	0
		%CHANGE:	---	---	---	---	---	---	---
BRIDGEPORT	AL0390200	1984:	0	0	1	0	0	1	0
		1983:(6)	0	0	0	0	2	0	0
		%CHANGE:	---	---	---	---	-100%	---	---
BRUNDIDGE	AL0550200	1984:	0	2	2	32	26	40	2
		1983:(5)	0	0	0	0	12	10	0
		%CHANGE:	---	---	---	---	+117%	+300%	---
BUTLER	AL0150100	1984:(11)	0	0	0	0	0	0	0
		1983:	0	0	0	0	1	4	0
		%CHANGE:	---	---	---	---	-100%	-100%	---
CALERA	AL0590100	1984:(0)	N/A	N/A	N/A	N/A	N/A	N/A	N/A
		1983:(0)	N/A	N/A	N/A	N/A	N/A	N/A	N/A
		%CHANGE:	---	---	---	---	---	---	---
CAMDEN	AL0660100	1984:	0	0	0	2	0	5	0
		1983:	0	0	0	1	0	4	0
		%CHANGE:	---	---	---	+100%	---	+25%	---
CAMP HILL	AL0620300	1984:	1	0	0	6	8	10	0
		1983:	0	0	0	4	13	9	1
		%CHANGE:	---	---	---	+50%	-38%	+11%	-100%
CARBON HILL	AL0670200	1984:	0	0	0	2	1	10	1
		1983:	0	0	0	1	1	13	4
		%CHANGE:	---	---	---	+100%	---	-23%	-75%

CITIES 1,000 - 5,000 (CONT)

		HOMI	RAPE	ROBB	ASSLT	BURG	LARC	MVT
CEDAR BLUFF	AL0130200 1984:	0	0	0	0	24	21	2
	1983:	0	0	0	0	11	16	2
	%CHANGE:	---	---	---	---	+118%	+31%	---
CENTRE	AL0130100 1984:	0	0	1	0	16	52	6
	1983:	0	0	1	0	18	44	4
	%CHANGE:	---	---	---	---	-11%	+18%	+50%
CENTERVILLE	AL0070100 1984:	0	0	0	3	12	26	0
	1983:	0	0	0	0	4	1	0
	%CHANGE:	---	---	---	---	+200%	+2700%	---
CHATOM	AL0650300 1984:	0	0	0	0	0	0	0
	1983:	0	0	0	0	0	0	0
	%CHANGE:	---	---	---	---	---	---	---
CHEROKEE	AL0200400 1984:(11)	0	0	0	1	15	7	1
	1983:	1	0	1	10	9	14	3
	%CHANGE:	-100%	---	-100%	-90%	+67%	-50%	-67%
CITRONELLE	AL0020400 1984:	0	1	0	0	26	39	7
	1983:	0	0	0	3	41	57	5
	%CHANGE:	---	---	---	-100%	-32%	-32%	+40%
COLUMBIANA	AL0590200 1984:	0	1	0	1	13	24	7
	1983:	0	0	0	4	10	23	0
	%CHANGE:	---	---	---	-75%	+30%	+4%	---
CORDOVA	AL0640300 1984:	0	0	0	5	18	25	9
	1983:	0	0	1	4	20	33	8
	%CHANGE:	---	---	-100%	+25%	-10%	-24%	+13%
COTTONWOOD	AL0380500 1984:(11)	0	0	0	0	1	3	1
	1983:	0	0	0	0	2	1	0
	%CHANGE:	---	---	---	---	-50%	+200%	---
DADEVILLE	AL0620200 1984:	2	0	1	3	15	12	1
	1983:	1	0	2	0	34	14	0
	%CHANGE:	+100%	---	-50%	---	-56%	-14%	---
DALEVILLE	AL0260200 1984:	0	5	3	20	56	135	4
	1983:	1	1	3	28	39	112	9
	%CHANGE:	-100%	+400%	---	-29%	+44%	+21%	-56%
DAPHNE	AL0050800 1984:	2	0	1	16	30	110	9
	1983:	1	0	3	20	35	89	12
	%CHANGE:	+100%	---	-67%	-20%	-14%	+24%	-25%
DORA	AL0640400 1984:	0	0	0	4	14	39	10
	1983:	0	0	0	1	10	30	9
	%CHANGE:	---	---	---	+300%	+40%	+30%	+11%
EAST BREWTON	AL0300300 1984:	0	0	0	8	22	18	0
	1983:	1	0	1	9	40	31	0
	%CHANGE:	-100%	---	-100%	-11%	-45%	-42%	---
ECLECTIC	AL0290300 1984:	0	0	0	2	15	48	1
	1983:	0	1	0	4	15	56	2
	%CHANGE:	---	-100%	---	-50%	---	-14%	-50%
ELBA	AL0190100 1984:	0	0	2	32	33	84	8
	1983:	0	0	0	19	25	64	5
	%CHANGE:	---	---	---	+68%	+32%	+31%	+60%
EUTAW	AL0350100 1984:	2	0	0	4	31	61	1
	1983:	0	0	0	0	45	51	2
	%CHANGE:	---	---	---	---	-31%	+20%	-50%

CITIES 1,000 - 5,000 (CONT)

		HOMI	RAPE	ROBB	ASSLT	BURG	LARC	MVT
EVERGREEN	AL0210100 1984:	0	0	0	1	0	30	0
	1983:	0	0	2	0	0	18	0
	%CHANGE:	---	---	-100%	---	---	+67%	---
FALKVILLE	AL0520400 1984:	0	0	0	4	5	19	0
	1983:	0	0	0	7	12	9	0
	%CHANGE:	---	---	---	-43%	-58%	+111%	---
FLOMATON	AL0300400 1984:	0	1	0	13	23	40	3
	1983:	1	1	2	10	29	46	5
	%CHANGE:	-100%	---	-100%	+30%	-21%	-13%	-40%
FLORALA	AL0230300 1984:	0	0	2	4	4	24	2
	1983:(11)	0	0	0	4	4	23	1
	%CHANGE:	---	---	---	---	---	+4%	+100%
FOLEY	AL0050300 1984:	1	1	0	12	45	98	11
	1983:	0	0	1	26	37	70	16
	%CHANGE:	---	---	-100%	-54%	+22%	+40%	-31%
FORT DEPOSIT	AL0450100 1984:	0	0	1	0	21	8	0
	1983:	0	0	0	1	17	3	0
	%CHANGE:	---	---	---	-100%	+24%	+167%	---
GENEVA	AL0340100 1984:	0	0	0	2	28	63	1
	1983:	0	1	0	3	29	49	3
	%CHANGE:	---	-100%	---	-33%	-3%	+29%	-67%
GEORGIANA	AL0100200 1984:	0	0	0	0	3	6	0
	1983:	0	0	0	0	0	3	0
	%CHANGE:	---	---	---	---	---	+100%	---
GERALDINE	AL0280300 1984:	0	0	0	2	4	14	0
	1983:(5)	0	0	0	0	2	6	1
	%CHANGE:	---	---	---	---	+100%	+133%	-100%
GLENCOE	AL0310400 1984:	0	0	1	7	15	8	2
	1983:(7)	0	1	0	6	5	12	1
	%CHANGE:	---	-100%	---	+17%	+200%	-33%	+100%
GOODWATER	AL0220100 1984:	0	0	2	3	23	21	0
	1983:	0	0	5	1	28	16	2
	%CHANGE:	---	---	-60%	+200%	-18%	+31%	-100%
GORDO	AL0540200 1984:	0	1	1	7	9	46	1
	1983:	0	1	2	4	13	24	1
	%CHANGE:	---	---	-50%	+75%	-31%	+92%	---
GRAYSVILLE	AL0011600 1984:	0	0	1	12	14	46	2
	1983:	0	0	1	8	11	29	4
	%CHANGE:	---	---	---	+50%	+27%	+59%	-50%
GREENSBORO	AL0360100 1984:	0	0	1	11	21	44	1
	1983:	0	0	1	7	42	37	2
	%CHANGE:	---	---	---	+57%	-50%	+19%	-50%
GROVE HILL	AL0160300 1984:	0	0	0	0	1	2	0
	1983:(11)	0	0	0	1	4	6	0
	%CHANGE:	---	---	---	-100%	-75%	-67%	---
GUIN	AL0490300 1984:(11)	0	0	3	2	3	6	0
	1983:	0	0	0	0	5	15	0
	%CHANGE:	---	---	---	---	-40%	-60%	---
GULF SHORES	AL0050400 1984:	0	1	0	50	72	189	21
	1983:	0	2	1	20	36	87	7
	%CHANGE:	---	-50%	-100%	+150%	+100%	+117%	+200%

CITIES 1,000 - 5,000 (CONT)

		HOMI	RAPE	ROBB	ASSLT	BURG	LARC	MVT
HAMILTON	AL0490100 1984:	0	1	1	3	29	69	9
	1983:	0	1	0	5	36	72	21
	%CHANGE:	---	---	---	-40%	-19%	-4%	-57%
HANCEVILLE	AL0250200 1984:	0	0	0	0	16	14	3
	1983:	1	0	1	0	19	18	3
	%CHANGE:	-100%	---	-100%	---	-16%	-22%	---
HARTFORD	AL0340300 1984:	0	1	0	0	0	0	0
	1983:	1	0	0	1	0	1	1
	%CHANGE:	-100%	---	---	-100%	---	-100%	-100%
HEADLAND	AL0370200 1984:	1	1	0	7	21	41	1
	1983:(10)	0	0	0	13	16	43	0
	%CHANGE:	---	---	---	-46%	+31%	-5%	---
HEFLIN	AL0180100 1984:	0	0	0	0	5	3	5
	1983:	0	0	0	0	3	3	0
	%CHANGE:	---	---	---	---	+67%	---	---
HELENA	AL0590700 1984:(11)	1	0	1	1	3	11	1
	1983:(9)	0	0	0	0	7	11	0
	%CHANGE:	---	---	---	---	-57%	---	---
HOKES BLUFF	AL0310600 1984:	0	0	0	1	5	26	2
	1983:	0	0	0	0	8	23	0
	%CHANGE:	---	---	---	---	-37%	+13%	---
HOLLYWOOD	AL0390400 1984:	0	0	0	0	7	11	0
	1983:	0	1	0	3	10	14	1
	%CHANGE:	---	-100%	---	-100%	-30%	-21%	-100%
JEMISON	AL0140300 1984:	0	0	1	1	15	5	4
	1983:	0	0	1	2	19	13	0
	%CHANGE:	---	---	---	-50%	-21%	-62%	---
KIMBERLY	AL0012900 1984:	0	0	0	5	7	9	3
	1983:	0	0	0	1	3	3	1
	%CHANGE:	---	---	---	+400%	+133%	+200%	+200%
LEIGHTON	AL0200500 1984:(9)	0	0	0	0	2	6	1
	1983:	N/A	N/A	N/A	N/A	N/A	N/A	N/A
	%CHANGE:	---	---	---	---	---	---	---
LEXINGTON	AL0410500 1984:(9)	0	0	0	0	4	5	0
	1983:(0)	N/A	N/A	N/A	N/A	N/A	N/A	N/A
	%CHANGE:	---	---	---	---	---	---	---
LAFAYETTE	AL0120100 1984:	1	1	1	62	24	87	3
	1983:	1	2	4	46	61	82	0
	%CHANGE:	---	-50%	-75%	+35%	-61%	+6%	---
LINDEN	AL0480200 1984:	0	0	0	1	0	5	0
	1983:	0	0	0	0	1	2	0
	%CHANGE:	---	---	---	---	-100%	+150%	---
LINEVILLE	AL0170200 1984:	0	0	0	10	16	17	3
	1983:	0	0	0	32	13	21	3
	%CHANGE:	---	---	---	-69%	+23%	-19%	---
LIPSCOMB	AL0012000 1984:	0	3	0	8	56	29	2
	1983:	0	0	1	4	22	43	2
	%CHANGE:	---	---	-100%	+100%	+155%	-33%	---
LITTLEVILLE	AL0200600 1984:	0	0	0	0	3	8	0
	1983:	0	0	1	6	9	14	2
	%CHANGE:	---	---	-100%	-100%	-67%	-43%	-100%

CITIES 1,000 - 5,000 (CONT)

		HOMI	RAPE	ROBB	ASSLT	BURG	LARC	MVT
LIVINGSTON	AL0600200 1984:	1	2	1	5	25	69	2
	1983:	1	1	1	10	25	103	3
	%CHANGE:	---	+100%	---	-50%	---	-33%	-33%
LUVERNE	AL0240100 1984:	0	0	0	0	0	0	0
	1983:	0	0	0	0	0	0	0
	%CHANGE:	---	---	---	---	---	---	---
MADISON	AL0470200 1984:	0	1	8	39	80	194	13
	1983:	1	2	1	35	79	132	9
	%CHANGE:	-100%	-50%	+700%	+11%	+1%	+47%	+44%
MARION	AL0530100 1984:	0	1	3	54	88	165	7
	1983:	0	1	3	52	81	137	1
	%CHANGE:	---	---	---	+4%	+9%	+20%	+600%
MIDLAND CITY	AL0260600 1984:	0	0	1	12	15	34	2
	1983:	0	2	0	4	12	31	1
	%CHANGE:	---	-100%	---	+200%	+25%	+10%	+100%
MILLBROOK	AL0290600 1984:(11)	0	0	1	16	40	89	4
	1983:	0	2	5	9	78	103	5
	%CHANGE:	---	-100%	-80%	+78%	-49%	-14%	-20%
MONTEVALLO	AL0590300 1984:(11)	0	0	0	7	32	67	4
	1983:	0	0	0	5	16	87	2
	%CHANGE:	---	---	---	+40%	+100%	-23%	+100%
MOODY	AL0580600 1984:	1	0	1	11	36	41	11
	1983:	0	0	2	10	38	56	5
	%CHANGE:	---	---	-50%	+10%	-5%	-27%	+120%
MOULTON	AL0420100 1984:(11)	1	0	0	2	23	70	7
	1983:(11)	0	0	1	0	10	25	2
	%CHANGE:	---	---	-100%	---	+130%	+180%	+250%
MOUNDVILLE	AL0360200 1984:	0	0	0	2	6	16	0
	1983:	0	0	0	1	5	11	2
	%CHANGE:	---	---	---	+100%	+20%	+45%	-100%
MT. VERNON	AL0020800 1984:	0	0	0	5	0	0	0
	1983:	0	0	0	15	0	0	0
	%CHANGE:	---	---	---	-67%	---	---	---
NEW BROCKTON	AL0190300 1984:	0	0	0	1	2	6	2
	1983:	0	0	0	0	2	3	1
	%CHANGE:	---	---	---	---	---	+100%	+100%
NEW HOPE	AL0470400 1984:	0	0	0	3	18	43	4
	1983:	0	0	1	3	13	59	4
	%CHANGE:	---	---	-100%	---	+38%	-27%	---
NEWTON	AL0260500 1984:(3)	0	0	1	1	4	4	1
	1983:(0)	N/A	N/A	N/A	N/A	N/A	N/A	N/A
	%CHANGE:	---	---	---	---	---	---	---
ONEONTA	AL0080100 1984:	1	0	2	0	24	24	3
	1983:	0	0	0	0	21	19	3
	%CHANGE:	---	---	---	---	+14%	+26%	---
PARRISH	AL0640600 1984:(7)	0	0	0	3	3	18	0
	1983:	0	0	0	0	6	9	2
	%CHANGE:	---	---	---	---	-50%	+100%	-100%
PHIL CAMPBELL	AL0330200 1984:	0	0	0	3	4	18	1
	1983:	0	0	0	3	17	33	1
	%CHANGE:	---	---	---	---	-76%	-45%	---

CITIES 1,000 - 5,000 (CONT)

		HOMI	RAPE	ROBB	ASSLT	BURG	LARC	MVT
RED BAY	AL0330300 1984:	0	0	0	3	42	41	15
	1983:	0	0	0	2	19	42	22
	%CHANGE:	---	---	---	+50%	+121%	-2%	-32%
REFORM	AL0540300 1984:	0	0	2	1	15	14	1
	1983:	0	0	1	2	15	14	0
	%CHANGE:	---	---	+100%	-50%	---	---	---
ROBERTSDALE	AL0050500 1984:	0	0	0	5	27	27	7
	1983:	0	0	0	3	22	34	4
	%CHANGE:	---	---	---	+67%	+23%	-21%	+75%
ROGERSVILLE	AL0410600 1984:(6)	0	0	0	0	7	3	0
	1983:	0	0	0	0	3	0	0
	%CHANGE:	---	---	---	---	+133%	---	---
SAMSON	AL0340200 1984:(11)	0	0	0	0	0	0	0
	1983:	0	0	0	0	0	0	0
	%CHANGE:	---	---	---	---	---	---	---
SATSUMA	AL0020700 1984:	0	0	1	9	47	124	6
	1983:	0	0	3	14	79	116	8
	%CHANGE:	---	---	-67%	-36%	-41%	+7%	-25%
SLOCOMB	AL0340400 1984:	0	0	0	0	9	9	2
	1983:	0	0	0	1	8	10	0
	%CHANGE:	---	---	---	-100%	+13%	-10%	---
SOUTHSIDE	AL0310700 1984:	0	1	1	4	42	52	2
	1983:	0	0	0	7	29	41	3
	%CHANGE:	---	---	---	-43%	+83%	+27%	-33%
SPRINGVILLE	AL0580400 1984:	0	0	0	0	2	0	0
	1983:	0	0	0	0	1	1	0
	%CHANGE:	---	---	---	---	+100%	-100%	---
STEVENSON	AL0390300 1984:(11)	0	0	0	3	9	30	9
	1983:	0	0	0	0	16	45	7
	%CHANGE:	---	---	---	---	-44%	-33%	+29%
SULLIGENT	AL0400100 1984:	0	0	1	0	2	0	1
	1983:	0	0	0	0	2	0	1
	%CHANGE:	---	---	---	---	---	---	---
SUMMERDALE	AL0050900 1984:	0	0	0	0	5	8	2
	1983:(11)	0	1	0	0	2	6	1
	%CHANGE:	---	-100%	---	---	+150%	+33%	+100%
SUMITON	AL0640500 1984:	0	1	1	5	33	55	7
	1983:	0	1	0	7	34	68	14
	%CHANGE:	---	---	---	-29%	-3%	-19%	-50%
TALLASSEE	AL0290200 1984:(11)	0	1	2	30	51	190	13
	1983:	1	0	7	32	48	224	6
	%CHANGE:	-100%	---	-71%	-6%	+6%	-15%	+117%
THOMASVILLE	AL0160200 1984:(0)	N/A	N/A	N/A	N/A	N/A	N/A	N/A
	1983:(0)	N/A	N/A	N/A	N/A	N/A	N/A	N/A
	%CHANGE:	---	---	---	---	---	---	---
THORSBY	AL0140400 1984:(11)	0	0	0	2	7	19	0
	1983:	0	0	0	0	4	10	1
	%CHANGE:	---	---	---	---	+75%	+90%	-100%
TOWNCREEK	AL0420200 1984:(11)	0	0	0	5	2	5	0
	1983:	0	0	0	0	3	3	0
	%CHANGE:	---	---	---	---	-33%	+67%	---

			HOMI	RAPE	ROBB	ASSLT	BURG	LARC	MVT
CITIES 1,000 - 5,000 (CONT)									
TRINITY	AL0520700	1984:	0	0	0	4	11	10	1
		1983:	0	0	0	3	25	21	2
		%CHANGE:	---	---	---	+33%	-56%	-52%	-50%
TRUSSVILLE	AL0012100	1984:(11)	0	0	1	9	49	98	14
		1983:	0	0	5	19	58	136	7
		%CHANGE:	---	---	-80%	-53%	-16%	-28%	+100%
UNION SPRINGS	AL0090100	1984:	2	2	1	4	40	65	2
		1983:(10)	0	0	3	14	39	65	0
		%CHANGE:	---	---	-67%	-71%	+3%	---	---
UNION TOWN	AL0530200	1984:	1	0	1	29	0	0	0
		1983:	0	0	0	31	1	0	0
		%CHANGE:	---	---	---	-6%	-100%	---	---
WARRIOR	AL0012300	1984:	0	0	2	5	11	67	12
		1983:	0	0	2	15	4	41	11
		%CHANGE:	---	---	---	-67%	+175%	+63%	+9%
WEAVER	AL0110400	1984:	0	2	0	12	37	34	4
		1983:	0	0	0	20	35	42	7
		%CHANGE:	---	---	---	-40%	+6%	-19%	-43%
WEST BLOCTON	AL0070300	1984:	0	0	0	0	0	0	0
		1983:	0	0	0	0	0	2	0
		%CHANGE:	---	---	---	---	---	-100%	---
WETUMPKA	AL0290100	1984:	1	1	2	32	54	166	9
		1983:	0	0	5	24	60	170	3
		%CHANGE:	---	---	-60%	+33%	-10%	-2%	+200%
WINFIELD	AL0490200	1984:	1	0	0	1	15	23	5
		1983:	0	2	0	2	11	50	4
		%CHANGE:	---	-100%	---	-50%	+36%	-54%	+25%
YORK	AL0600100	1984:	0	0	0	8	8	23	0
		1983:	0	0	0	1	14	22	0
		%CHANGE:	---	---	---	+700%	-43%	+5%	---

		HOMI	RAPE	ROBB	ASSLT	BURG	LARC	MVT
CITIES UNDER 1000								
ADDISON	AL0670300 1984:	0	0	0	0	0	0	1
	1983:	0	0	0	0	0	0	0
	%CHANGE:	---	---	---	---	---	---	---
BRILLIANT	AL0490500 1984:	0	0	0	0	0	0	0
	1983:	0	0	0	0	0	0	0
	%CHANGE:	---	---	---	---	---	---	---
CLAYHATCHEE	AL0260900 1984:	0	0	0	0	0	0	0
	1983:	0	0	0	0	1	0	0
	%CHANGE:	---	---	---	---	-100%	---	---
COOSADA	AL0290400 1984:	0	0	0	5	11	9	2
	1983:	1	0	1	6	13	5	3
	%CHANGE:	-100%	---	-100%	-17%	-15%	+80%	-33%
COURTLAND	AL0420300 1984:	0	0	0	0	0	10	0
	1983:	0	0	0	0	1	6	0
	%CHANGE:	---	---	---	---	-100%	+67%	---
CREOLA	AL0021200 1984:	0	1	0	24	30	51	0
	1983:	0	2	3	22	27	61	1
	%CHANGE:	---	-50%	-100%	+9%	+11%	-16%	-100%
FLINT CITY	AL0520500 1984:	0	0	0	3	12	23	0
	1983:	0	0	0	2	3	20	2
	%CHANGE:	---	---	---	+50%	+300%	+15%	-100%
GARDEN CITY	AL0250300 1984:	0	0	0	1	4	2	0
	1983:	0	0	0	0	1	9	0
	%CHANGE:	---	---	---	---	+300%	-78%	---
GURLEY	AL0470300 1984:(11)	0	1	1	5	13	14	1
	1983:	0	0	0	3	33	28	11
	%CHANGE:	---	---	---	+67%	-61%	-50%	-91%
HAYNEVILLE	AL0450200 1984:(11)	0	0	0	0	3	1	0
	1983:	0	0	1	0	1	2	0
	%CHANGE:	---	---	-100%	---	+200%	-50%	---
HILLSBORO	AL0420400 1984:	0	0	0	0	0	0	1
	1983:	0	0	0	0	0	0	0
	%CHANGE:	---	---	---	---	---	---	---
HURTSBORO	AL0570200 1984:	0	0	0	14	7	19	0
	1983:	0	0	1	5	8	28	1
	%CHANGE:	---	---	-100%	+180%	-12%	-32%	-100%
KILLEN	AL0410700 1984:	0	0	1	3	17	34	1
	1983:	0	0	1	3	21	20	1
	%CHANGE:	---	---	---	---	-19%	+70%	---
LEVEL PLAINS	AL0260300 1984:	0	1	3	11	15	25	2
	1983:	0	2	0	2	9	33	3
	%CHANGE:	---	-50%	---	+450%	+67%	-24%	-33%
LINCOLN	AL0610400 1984:	1	0	2	5	32	76	9
	1983:	0	1	0	5	39	63	0
	%CHANGE:	---	-100%	---	---	-18%	+21%	---
MAPLESVILLE	AL0140200 1984:	0	0	0	1	6	5	0
	1983:	0	0	0	1	3	0	0
	%CHANGE:	---	---	---	---	+100%	---	---
NOTASULGA	AL0460200 1984:	0	0	0	0	10	3	0
	1983:	1	0	0	0	3	0	0
	%CHANGE:	-100%	---	---	---	+233%	---	---

			HOMI	RAPE	ROBB	ASSLT	BURG	LARC	MVT
CITIES UNDER 1000 (CONT)									
OWENS CROSSROADS	AL0470500	1984:	1	0	0	6	4	12	3
		1983:	0	0	0	4	8	22	2
		%CHANGE:	---	---	---	+50%	-50%	-45%	+50%
PINCKARD	AL0260700	1984:(11)	0	0	0	0	1	0	0
		1983:	0	0	0	0	3	1	0
		%CHANGE:	---	---	---	---	-67%	-100%	---
PRICEVILLE	AL0520900	1984:	0	0	1	2	19	35	4
		1983:	0	0	0	4	14	37	1
		%CHANGE:	---	---	---	-50%	+36%	-5%	+300%
RIVERSIDE	AL0580700	1984:	1	0	0	0	1	5	2
		1983:	0	0	1	2	4	12	3
		%CHANGE:	---	---	-100%	-100%	-75%	-58%	-33%
ROCKFORD	AL0220200	1984:	0	0	0	0	0	1	0
		1983:	0	0	0	0	0	1	0
		%CHANGE:	---	---	---	---	---	---	---
SIPSEY	AL0640900	1984:(11)	0	0	0	1	1	0	0
		1983:	0	0	0	0	1	0	0
		%CHANGE:	---	---	---	---	---	---	---
SNEAD	AL0080400	1984:	0	0	0	0	2	3	0
		1983:	0	0	0	0	1	4	1
		%CHANGE:	---	---	---	---	+100%	-25%	-100%
THOMASTON	AL0480300	1984:(11)	0	0	0	0	1	4	0
		1983:	0	0	1	0	2	3	0
		%CHANGE:	---	---	-100%	---	-50%	+33%	---
WILTON	AL0590800	1984:	0	0	0	0	0	0	0
		1983:(11)	0	0	0	0	0	0	0
		%CHANGE:	---	---	---	---	---	---	---
STATE UNIVERSITIES									
AUBURN UNIV.	AL0430300	1984:	0	0	0	9	42	348	7
		1983:	0	0	0	1	35	456	5
		%CHANGE:	---	---	---	+800%	+20%	-24%	+40%
JAX STATE	AL0110800	1984:	0	1	0	5	8	145	3
		1983:	0	0	0	4	3	181	6
		%CHANGE:	---	---	---	+25%	+167%	-20%	-50%
TROY STATE	AL0550300	1984:	0	0	1	3	11	84	1
		1983:	0	0	0	0	0	57	1
		%CHANGE:	---	---	---	---	---	+47%	---
UNIV. ALABAMA	AL0630300	1984:	0	0	3	7	30	447	10
		1983:	0	1	0	4	64	570	3
		%CHANGE:	---	-100%	---	+75%	-53%	-22%	+233%
UNIV. MONTEVALLO	AL0591100	1984:	0	0	0	0	7	38	0
		1983:	0	0	0	0	4	12	2
		%CHANGE:	---	---	---	---	+75%	+217%	-100%

* * * * * * *

A clearance is a measure of law enforcement activity whereby enough evidence is found to charge a suspect and take him into custody (an arrest) or when a crime is solved but no formal charges are brought against a suspect (clearance by exceptional means). The clearance rate is achieved by taking the number of offenses and dividing that number into the number of clearances.

$$\frac{\text{CLEARANCES}}{\text{REPORTED OFFENSES}} = \text{CLEARANCE RATE}$$

It is important to note that clearance data is reported on a monthly basis to UCR and, therefore, it is possible for an arrest made in one month to clear a crime committed in previous months or years.

* * * * * * *

		HOMI	RAPE	ROBB	ASSLT	BURG	LARC	MVT
CITIES GREATER THAN 250,000								
BIRMINGHAM	AL0010200 1984:	60	234	1162	1451	6474	13998	3094
	CLEARANCE:	46	126	253	877	425	1968	241
	CLEARANCE RATE:	77%	54%	22%	60%	7%	14%	8%
CITIES 50,000 - 250,000								
ANNISTON	AL0110100 1984:	7	16	90	439	799	1910	130
	CLEARANCE:	7	12	36	387	225	621	70
	CLEARANCE RATE:	100%	75%	40%	88%	28%	33%	54%
DOTHAN	AL0380100 1984:	6	11	33	211	926	1935	79
	CLEARANCE:	7	9	15	165	136	171	25
	CLEARANCE RATE:	117%	82%	45%	78%	15%	9%	32%
HUNTSVILLE	AL0470100 1984:	12	71	247	360	2484	7759	463
	CLEARANCE:	11	54	118	306	667	1640	197
	CLEARANCE RATE:	92%	76%	48%	85%	27%	21%	43%
MOBILE	AL0020100 1984:	37	115	686	1348	4932	8901	764
	CLEARANCE:	29	66	155	668	585	1339	112
	CLEARANCE RATE:	78%	57%	23%	50%	12%	15%	15%
MONTGOMERY	AL0030100 1984:	23	48	166	239	2655	5942	361
	CLEARANCE:	20	36	83	191	274	1065	45
	CLEARANCE RATE:	87%	75%	50%	80%	10%	18%	12%
TUSCALOOSA	AL0630100 1984:	8	43	99	347	1002	3213	237
	CLEARANCE:	5	23	40	57	236	482	75
	CLEARANCE RATE:	63%	53%	40%	16%	22%	15%	32%
CITIES 25,000 - 50,000								
AUBURN	AL0430100 1984:	1	4	14	134	298	961	43
	CLEARANCE:	1	2	4	91	46	339	18
	CLEARANCE RATE:	100%	50%	29%	68%	15%	34%	42%
BESSEMER	AL0010100 1984:	6	13	73	168	637	1303	142
	CLEARANCE:	4	8	22	56	72	237	14
	CLEARANCE RATE:	67%	62%	30%	33%	11%	18%	10%
DECATUR	AL0520100 1984:	3	5	18	41	546	1600	94
	CLEARANCE:	3	5	7	34	123	265	38
	CLEARANCE RATE:	100%	100%	39%	83%	23%	17%	40%
FLORENCE	AL0410100 1984:	2	10	26	52	546	1123	60
	CLEARANCE:	2	8	11	22	112	198	25
	CLEARANCE RATE:	100%	80%	42%	42%	20%	18%	42%
GADSDEN	AL0310200 1984:	11	6	75	260	779	2145	181
	CLEARANCE:	9	8	17	35	54	340	42
	CLEARANCE RATE:	82%	100%	23%	13%	7%	16%	23%
PHENIX CITY	AL0570100 1984:	4	16	40	196	293	898	97
	CLEARANCE:	3	16	22	87	110	250	88
	CLEARANCE RATE:	75%	100%	55%	44%	38%	28%	91%
PRICHARD	AL0020200 1984:	11	38	143	334	1049	1375	149
	CLEARANCE:	9	24	37	256	73	258	20
	CLEARANCE RATE:	82%	63%	26%	77%	7%	19%	13%
SELMA	AL0270100 1984:	6	20	65	625	759	1694	45
	CLEARANCE:	4	11	24	110	78	285	10
	CLEARANCE RATE:	67%	55%	37%	18%	10%	17%	22%

* * * * * * *

A clearance is a measure of law enforcement activity whereby enough evidence is found to charge a suspect and take him into custody (an arrest) or when a crime is solved but no formal charges are brought against a suspect (clearance by exceptional means). The clearance rate is achieved by taking the number of offenses and dividing that number into the number of clearances.

$$\frac{\text{CLEARANCES}}{\text{REPORTED OFFENSES}} = \text{CLEARANCE RATE}$$

It is important to note that clearance data is reported on a monthly basis to UCR and, therefore, it is possible for an arrest made in one month to clear a crime committed in previous months or years.

* * * * * * *

		HOMI	RAPE	ROBB	ASSLT	BURG	LARC	MVT
CITIES GREATER THAN 250,000								
BIRMINGHAM	AL0010200 1984:	60	234	1162	1451	6474	13998	3094
	CLEARANCE:	46	126	253	877	425	1968	241
	CLEARANCE RATE:	77%	54%	22%	60%	7%	14%	8%
CITIES 50,000 - 250,000								
ANNISTON	AL0110100 1984:	7	16	90	439	799	1910	130
	CLEARANCE:	7	12	36	387	225	621	70
	CLEARANCE RATE:	100%	75%	40%	88%	28%	33%	54%
DOTHAN	AL0380100 1984:	6	11	33	211	926	1935	79
	CLEARANCE:	7	9	15	165	136	171	25
	CLEARANCE RATE:	117%	82%	45%	78%	15%	9%	32%
HUNTSVILLE	AL0470100 1984:	12	71	247	360	2484	7759	463
	CLEARANCE:	11	54	118	306	667	1640	197
	CLEARANCE RATE:	92%	76%	48%	85%	27%	21%	43%
MOBILE	AL0020100 1984:	37	115	686	1348	4932	8901	764
	CLEARANCE:	29	66	155	668	585	1339	112
	CLEARANCE RATE:	78%	57%	23%	50%	12%	15%	15%
MONTGOMERY	AL0030100 1984:	23	48	166	239	2655	5942	361
	CLEARANCE:	20	36	83	191	274	1065	45
	CLEARANCE RATE:	87%	75%	50%	80%	10%	18%	12%
TUSCALOOSA	AL0630100 1984:	8	43	99	347	1092	3213	237
	CLEARANCE:	5	23	40	57	238	482	75
	CLEARANCE RATE:	63%	53%	40%	16%	22%	15%	32%
CITIES 25,000 - 50,000								
AUBURN	AL0430100 1984:	1	4	14	134	298	961	43
	CLEARANCE:	1	2	4	91	46	330	18
	CLEARANCE RATE:	100%	50%	29%	68%	15%	34%	42%
BESSEMER	AL0010100 1984:	6	13	73	168	637	1303	142
	CLEARANCE:	4	8	22	56	72	237	14
	CLEARANCE RATE:	67%	62%	30%	33%	11%	18%	10%
DECATUR	AL0520100 1984:	3	5	18	41	546	1600	94
	CLEARANCE:	3	5	7	34	123	265	38
	CLEARANCE RATE:	100%	100%	39%	83%	23%	17%	40%
FLORENCE	AL0410100 1984:	2	10	26	52	548	1123	60
	CLEARANCE:	2	8	11	22	112	198	25
	CLEARANCE RATE:	100%	80%	42%	42%	20%	18%	42%
GADSDEN	AL0310200 1984:	11	8	75	260	779	2145	181
	CLEARANCE:	9	8	17	35	54	340	42
	CLEARANCE RATE:	82%	100%	23%	13%	7%	16%	23%
PHENIX CITY	AL0570100 1984:	4	16	40	198	293	898	97
	CLEARANCE:	3	16	22	87	110	250	88
	CLEARANCE RATE:	75%	100%	55%	44%	38%	28%	91%
PRICHARD	AL0020200 1984:	11	38	143	334	1049	1375	149
	CLEARANCE:	9	24	37	256	73	258	20
	CLEARANCE RATE:	82%	63%	26%	77%	7%	19%	13%
SELMA	AL0270100 1984:	6	20	65	625	759	1694	45
	CLEARANCE:	4	11	24	110	76	285	10
	CLEARANCE RATE:	67%	55%	37%	18%	10%	17%	22%

		HOMI	RAPE	ROBB	ASSLT	BURG	LARC	MVT
CITIES 10,000 - 25,000 (CONT)								
ALBERTVILLE	AL0500100 1984:	1	0	4	35	81	244	38
	CLEARANCE:	0	0	4	32	37	125	18
	CLEARANCE RATE:	---	---	100%	91%	46%	51%	47%
ALEX CITY	AL0620100 1984:	0	4	6	84	146	374	19
	CLEARANCE:	0	3	3	63	32	83	6
	CLEARANCE RATE:	---	75%	50%	75%	22%	22%	32%
ANDALUSIA	AL0230100 1984:	N/A	N/A	N/A	N/A	N/A	N/A	N/A
	CLEARANCE:	N/A	N/A	N/A	N/A	N/A	N/A	N/A
	CLEARANCE RATE:	---	---	---	---	---	---	---
ATHENS	AL0440100 1984:	1	2	3	22	115	256	16
	CLEARANCE:	1	1	2	18	16	43	4
	CLEARANCE RATE:	100%	50%	67%	82%	14%	17%	25%
CULLMAN	AL0250100 1984:	0	0	1	3	73	351	33
	CLEARANCE:	0	0	1	2	16	99	11
	CLEARANCE RATE:	---	---	100%	67%	22%	28%	33%
ENTERPRISE	AL0190200 1984:	2	2	7	59	159	260	18
	CLEARANCE:	1	1	2	10	22	39	3
	CLEARANCE RATE:	50%	50%	29%	17%	14%	15%	17%
EUFAULA	AL0060100 1984:	1	2	3	58	58	207	7
	CLEARANCE:	1	2	2	44	18	95	7
	CLEARANCE RATE:	100%	100%	67%	76%	31%	46%	100%
FAIRFIELD	AL0010400 1984:	1	2	69	47	176	723	133
	CLEARANCE:	1	0	11	7	6	157	7
	CLEARANCE RATE:	100%	---	16%	15%	3%	22%	5%
FORT PAYNE	AL0260100 1984:	1	1	4	26	84	375	16
	CLEARANCE:	1	0	2	18	9	38	8
	CLEARANCE RATE:	100%	---	50%	69%	11%	10%	50%
HOMEWOOD	AL0011000 1984:	3	6	39	69	303	1229	205
	CLEARANCE:	5	0	8	5	11	227	85
	CLEARANCE RATE:	167%	---	21%	7%	4%	18%	41%
HOOVER	AL0011200 1984:	0	0	10	25	119	597	102
	CLEARANCE:	0	0	1	1	6	32	11
	CLEARANCE RATE:	---	---	10%	4%	5%	5%	11%
HUEYTOWN	AL0011900 1984:	0	2	12	12	89	173	27
	CLEARANCE:	0	0	2	1	2	27	2
	CLEARANCE RATE:	---	---	17%	8%	2%	16%	7%
JASPER	AL0640100 1984:	1	1	3	31	129	343	61
	CLEARANCE:	1	1	6	12	20	36	5
	CLEARANCE RATE:	100%	100%	200%	39%	16%	10%	8%
MOUNTAIN BROOK	AL0010300 1984:	0	0	3	6	68	292	25
	CLEARANCE:	0	0	0	0	10	46	2
	CLEARANCE RATE:	---	---	---	---	15%	16%	8%
NORTHPORT	AL0630200 1984:	1	0	8	64	76	261	17
	CLEARANCE:	0	0	5	7	4	36	2
	CLEARANCE RATE:	---	---	63%	11%	5%	14%	12%
OPELIKA	AL0430200 1984:	3	11	26	95	250	1014	41
	CLEARANCE:	3	9	10	77	33	308	21
	CLEARANCE RATE:	100%	82%	38%	81%	13%	30%	51%
OZARK	AL0260100 1984:	2	2	10	172	102	477	21
	CLEARANCE:	2	2	7	163	32	219	17
	CLEARANCE RATE:	100%	100%	70%	95%	31%	46%	81%

		HOMI	RAPE	ROBB	ASSLT	BURG	LARC	MVT
CITIES 10,000 - 25,000 (CONT)								
PRATTVILLE	AL0040100 1984:	0	2	10	58	136	387	43
	CLEARANCE:	0	2	7	42	31	96	28
	CLEARANCE RATE:	---	100%	70%	72%	23%	25%	65%
SCOTTSBORO	AL0390100 1984:	1	2	1	27	61	262	27
	CLEARANCE:	1	2	0	25	24	99	19
	CLEARANCE RATE:	100%	100%	---	93%	39%	38%	70%
SHEFFIELD	AL0200100 1984:	1	2	10	22	122	481	8
	CLEARANCE:	1	2	6	15	27	55	1
	CLEARANCE RATE:	100%	100%	60%	68%	22%	11%	13%
SYLACAUGA	AL0610100 1984:	4	2	8	49	100	392	17
	CLEARANCE:	4	0	2	15	27	128	8
	CLEARANCE RATE:	100%	---	25%	31%	27%	33%	47%
TALLADEGA	AL0610200 1984:	1	1	4	78	209	622	44
	CLEARANCE:	1	1	4	70	111	223	26
	CLEARANCE RATE:	100%	100%	100%	90%	53%	36%	59%
TROY	AL0550100 1984:	2	7	6	103	133	438	14
	CLEARANCE:	2	3	0	17	30	63	13
	CLEARANCE RATE:	100%	43%	---	17%	23%	14%	93%
TUSKEGEE	AL0460100 1984:	7	8	28	142	284	364	37
	CLEARANCE:	7	3	10	73	62	93	17
	CLEARANCE RATE:	100%	38%	36%	51%	22%	26%	46%
VESTAVIA HILLS	AL0010900 1984:	1	1	6	13	56	258	37
	CLEARANCE:	0	0	0	1	4	22	3
	CLEARANCE RATE:	---	---	---	8%	7%	9%	8%
CITIES 5,000 - 10,000								
ALABASTER	AL0590400 1984:	1	1	2	14	18	44	7
	CLEARANCE:	1	1	2	13	11	35	5
	CLEARANCE RATE:	100%	100%	100%	93%	61%	80%	71%
ARAB	AL0500300 1984:	0	2	1	13	31	124	11
	CLEARANCE:	0	2	0	13	21	25	9
	CLEARANCE RATE:	---	100%	---	100%	68%	20%	82%
ATMORE	AL0300100 1984:	0	1	1	5	37	138	3
	CLEARANCE:	0	1	1	5	5	28	0
	CLEARANCE RATE:	---	100%	100%	100%	14%	20%	---
ATTALLA	AL0310100 1984:	0	3	11	23	98	215	4
	CLEARANCE:	0	1	3	6	3	22	0
	CLEARANCE RATE:	---	33%	27%	26%	3%	10%	---
BAY MINETTE	AL0050100 1984:	0	1	1	105	19	105	2
	CLEARANCE:	0	1	1	105	5	35	1
	CLEARANCE RATE:	---	100%	100%	100%	26%	33%	50%
BOAZ	AL0500400 1984:	0	0	0	0	26	98	15
	CLEARANCE:	0	0	0	0	7	22	2
	CLEARANCE RATE:	---	---	---	---	27%	22%	13%
BREWTON	AL0300200 1984:	1	2	0	29	40	188	2
	CLEARANCE:	1	2	0	24	24	68	1
	CLEARANCE RATE:	100%	100%	---	83%	60%	36%	50%
BRIGHTON	AL0011800 1984:	0	3	14	14	114	68	15
	CLEARANCE:	0	0	0	2	4	2	5
	CLEARANCE RATE:	---	---	---	14%	4%	3%	33%

		HOMI	RAPE	ROBB	ASSLT	BURG	LARC	MVT
CITIES 5,000 - 10,000 (CONT)								
CHICKASAW	AL0020300 1984:	0	1	4	80	68	359	13
	CLEARANCE:	0	1	2	78	13	180	10
	CLEARANCE RATE:	---	100%	50%	97%	19%	50%	77%
CHILDERSBURG	AL0610300 1984:	0	2	3	4	18	94	5
	CLEARANCE:	0	2	0	0	0	4	1
	CLEARANCE RATE:	---	100%	---	---	---	4%	20%
CLANTON	AL0140100 1984:	0	0	0	0	22	85	1
	CLEARANCE:	0	0	0	0	2	31	0
	CLEARANCE RATE:	---	---	---	---	9%	36%	---
DEMOPOLIS	AL0480100 1984:	0	1	3	66	93	239	8
	CLEARANCE:	0	1	0	7	14	37	0
	CLEARANCE RATE:	---	100%	---	11%	15%	15%	---
FAIRHOPE	AL0050200 1984:	0	4	1	15	92	185	17
	CLEARANCE:	0	3	1	13	17	30	12
	CLEARANCE RATE:	---	75%	100%	87%	18%	16%	71%
FAYETTE	AL0320100 1984:	0	0	1	4	37	86	1
	CLEARANCE:	0	0	0	2	12	15	0
	CLEARANCE RATE:	---	---	---	50%	32%	17%	---
FULTONDALE	AL0011100 1984:	N/A	N/A	N/A	N/A	N/A	N/A	N/A
	CLEARANCE:	N/A	N/A	N/A	N/A	N/A	N/A	N/A
	CLEARANCE RATE:	---	---	---	---	---	---	---
GARDENDALE	AL0010500 1984:	0	0	1	2	63	152	26
	CLEARANCE:	0	0	0	0	4	18	1
	CLEARANCE RATE:	---	---	---	---	6%	12%	4%
GREENVILLE	AL0100100 1984:	2	1	9	187	70	326	19
	CLEARANCE:	1	0	2	34	5	52	14
	CLEARANCE RATE:	50%	---	22%	18%	7%	16%	74%
GUNTERSVILLE	AL0500200 1984:	0	0	1	2	89	196	12
	CLEARANCE:	0	0	0	0	3	1	0
	CLEARANCE RATE:	---	---	---	---	3%	1%	---
HALEYVILLE	AL0670200 1984:	0	1	2	10	19	103	15
	CLEARANCE:	0	1	1	1	0	1	0
	CLEARANCE RATE:	---	100%	50%	10%	---	1%	---
HARTSELLE	AL0520200 1984:	0	0	6	5	91	208	10
	CLEARANCE:	0	0	0	3	1	14	1
	CLEARANCE RATE:	---	---	---	60%	1%	7%	10%
IRONDALE	AL0011300 1984:	0	0	13	4	34	162	32
	CLEARANCE:	0	0	0	0	3	6	2
	CLEARANCE RATE:	---	---	---	---	9%	4%	6%
JACKSON	AL0160100 1984:	0	2	2	44	33	138	6
	CLEARANCE:	0	1	2	41	9	44	3
	CLEARANCE RATE:	---	50%	100%	93%	27%	32%	50%
JACKSONVILLE	AL0110200 1984:	1	1	1	55	60	228	18
	CLEARANCE:	1	1	1	47	9	56	8
	CLEARANCE RATE:	100%	100%	100%	85%	15%	25%	44%
LANETT	AL0120200 1984:	0	0	3	78	65	227	6
	CLEARANCE:	0	0	2	64	8	90	1
	CLEARANCE RATE:	---	---	67%	82%	12%	40%	17%
LEEDS	AL0010600 1984:	0	1	8	22	51	219	30
	CLEARANCE:	0	1	5	21	16	60	7
	CLEARANCE RATE:	---	100%	63%	95%	31%	27%	23%

CITIES 5,000 - 10,000 (CONT)

		HOMI	RAPE	ROBB	ASSLT	BURG	LARC	MVT
MIDFIELD	AL0010700 1984:	0	1	20	7	55	393	38
	CLEARANCE:	0	0	5	4	5	212	24
	CLEARANCE RATE:	---	---	25%	57%	9%	54%	63%
MONROEVILLE	AL0510100 1984:	0	2	1	32	56	104	6
	CLEARANCE:	0	2	1	25	17	36	2
	CLEARANCE RATE:	---	100%	100%	78%	30%	35%	33%
MUSCLE SHOALS	AL0200300 1984:	0	0	17	7	80	309	47
	CLEARANCE:	0	0	1	1	0	7	4
	CLEARANCE RATE:	---	---	6%	14%	---	2%	9%
OPP	AL0230200 1984:	0	0	2	17	37	89	7
	CLEARANCE:	0	0	0	3	10	21	6
	CLEARANCE RATE:	---	---	---	18%	27%	24%	86%
OXFORD	AL0110500 1984:	1	3	5	33	93	304	35
	CLEARANCE:	1	2	1	10	22	80	10
	CLEARANCE RATE:	100%	67%	20%	30%	24%	26%	29%
PELHAM	AL0590600 1984:	0	1	1	14	58	196	25
	CLEARANCE:	0	0	0	8	8	39	5
	CLEARANCE RATE:	---	---	---	57%	14%	20%	20%
PELL CITY	AL0580100 1984:	0	2	3	11	24	151	20
	CLEARANCE:	0	2	1	8	3	28	9
	CLEARANCE RATE:	---	100%	33%	73%	13%	19%	45%
PIEDMONT	AL0110300 1984:	0	0	1	18	32	79	20
	CLEARANCE:	0	0	0	9	2	7	0
	CLEARANCE RATE:	---	---	---	50%	6%	9%	---
PLEASANT GROVE	AL0011400 1984:	0	0	2	3	23	94	8
	CLEARANCE:	0	0	0	0	5	10	5
	CLEARANCE RATE:	---	---	---	---	22%	11%	63%
RAINBOW CITY	AL0310500 1984:	1	0	1	3	41	111	16
	CLEARANCE:	0	0	0	0	4	24	3
	CLEARANCE RATE:	---	---	---	---	10%	22%	19%
ROANOKE	AL0560100 1984:	0	1	7	23	35	87	2
	CLEARANCE:	0	0	2	10	2	9	1
	CLEARANCE RATE:	---	---	29%	43%	6%	10%	50%
RUSSELLVILLE	AL0330100 1984:	0	0	3	46	64	224	10
	CLEARANCE:	0	0	0	5	4	25	2
	CLEARANCE RATE:	---	---	---	11%	6%	11%	20%
SARALAND	AL0020500 1984:	0	0	11	14	66	314	27
	CLEARANCE:	0	0	3	9	15	110	12
	CLEARANCE RATE:	---	---	27%	64%	23%	35%	44%
TARRANT	AL0010800 1984:	0	1	10	16	95	302	38
	CLEARANCE:	0	1	5	10	19	58	12
	CLEARANCE RATE:	---	100%	50%	63%	20%	19%	32%
TUSCUMBIA	AL0200200 1984:	1	1	5	13	74	222	18
	CLEARANCE:	1	0	1	2	4	6	1
	CLEARANCE RATE:	100%	---	20%	15%	5%	3%	6%
VALLEY	AL0120400 1984:	0	3	0	19	42	33	6
	CLEARANCE:	0	2	0	17	18	22	4
	CLEARANCE RATE:	---	67%	---	89%	43%	67%	67%

		HOMI	RAPE	ROBB	ASSLT	BURG	LARC	MVT
CITIES 1,000 - 5,000								
ABBEVILLE	AL0370100 1984:	1	0	3	0	11	16	1
	CLEARANCE:	0	0	0	0	0	3	1
	CLEARANCE RATE:	---	---	---	---	---	19%	100%
ADAMSVILLE	AL0012200 1984:	0	0	1	14	24	56	4
	CLEARANCE:	0	0	1	1	1	5	1
	CLEARANCE RATE:	---	---	100%	7%	4%	9%	25%
ALICEVILLE	AL0540100 1984:	2	0	0	13	24	43	3
	CLEARANCE:	1	0	0	7	2	7	0
	CLEARANCE RATE:	50%	---	---	54%	8%	16%	---
ARDMORE	AL0440200 1984:	0	0	0	1	4	4	2
	CLEARANCE:	0	0	0	0	1	0	0
	CLEARANCE RATE:	---	---	---	---	25%	---	---
ASHFORD	AL0360200 1984:	0	0	1	7	19	39	2
	CLEARANCE:	0	0	0	6	5	3	0
	CLEARANCE RATE:	---	---	---	86%	26%	8%	---
ASHLAND	AL0170100 1984:	1	0	1	13	5	12	0
	CLEARANCE:	1	0	1	11	0	3	0
	CLEARANCE RATE:	100%	---	100%	85%	---	25%	---
BAYOU LA BATRE	AL0020600 1984:	0	1	2	0	45	76	6
	CLEARANCE:	0	0	0	0	15	39	6
	CLEARANCE RATE:	---	---	---	---	33%	51%	100%
BLOUNTSVILLE	AL0080200 1984:	0	1	0	1	5	14	1
	CLEARANCE:	0	0	0	1	1	0	0
	CLEARANCE RATE:	---	---	---	100%	20%	---	---
BRANTLEY	AL0240200 1984:	N/A	N/A	N/A	N/A	N/A	N/A	N/A
	CLEARANCE:	N/A	N/A	N/A	N/A	N/A	N/A	N/A
	CLEARANCE RATE:	---	---	---	---	---	---	---
BRENT	AL0070200 1984:	0	0	0	0	0	0	0
	CLEARANCE:	0	0	0	0	0	0	0
	CLEARANCE RATE:	---	---	---	---	---	---	---
BRIDGEPORT	AL0390200 1984:	0	0	1	0	0	1	0
	CLEARANCE:	0	0	0	0	0	0	0
	CLEARANCE RATE:	---	---	---	---	---	---	---
BRUNDIDGE	AL0550200 1984:	0	2	2	32	26	40	2
	CLEARANCE:	0	0	0	2	2	3	1
	CLEARANCE RATE:	---	---	---	6%	8%	7%	50%
BUTLER	AL0150100 1984:	0	0	0	0	0	0	0
	CLEARANCE:	0	0	0	0	0	0	0
	CLEARANCE RATE:	---	---	---	---	---	---	---
CALERA	AL0590100 1984:	N/A	N/A	N/A	N/A	N/A	N/A	N/A
	CLEARANCE:	N/A	N/A	N/A	N/A	N/A	N/A	N/A
	CLEARANCE RATE:	---	---	---	---	---	---	---
CAMDEN	AL0660100 1984:	0	0	0	2	0	5	0
	CLEARANCE:	0	0	0	2	0	4	0
	CLEARANCE RATE:	---	---	---	100%	---	80%	---
CAMP HILL	AL0020300 1984:	0	0	0	6	8	10	0
	CLEARANCE:	0	0	0	3	3	1	0
	CLEARANCE RATE:	---	---	---	50%	38%	10%	---
CARBON HILL	AL0070200 1984:	0	0	0	2	1	10	1
	CLEARANCE:	0	0	0	1	1	0	0
	CLEARANCE RATE:	---	---	---	50%	100%	---	---

		HOMI	RAPE	ROBB	ASSLT	BURG	LARC	MVT
CITIES 1,000 - 5,000 (CONT)								
CEDAR BLUFF	AL0130200 1984:	0	0	0	0	24	21	2
	CLEARANCE:	0	0	0	0	0	4	0
	CLEARANCE RATE:	---	---	---	---	---	19%	---
CENTRE	AL0130100 1984:	0	0	1	0	16	52	6
	CLEARANCE:	0	0	0	0	1	8	1
	CLEARANCE RATE:	---	---	---	---	6%	15%	17%
CENTERVILLE	AL0070100 1984:	0	0	0	3	12	28	0
	CLEARANCE:	0	0	0	1	1	5	0
	CLEARANCE RATE:	---	---	---	33%	8%	18%	---
CHATOM	AL0650300 1984:	0	0	0	0	0	0	0
	CLEARANCE:	0	0	0	0	0	0	0
	CLEARANCE RATE:	---	---	---	---	---	---	---
CHEROKEE	AL0200400 1984:	0	0	0	1	15	7	1
	CLEARANCE:	0	0	0	0	0	0	0
	CLEARANCE RATE:	---	---	---	---	---	---	---
CITRONELLE	AL0020400 1984:	0	1	0	0	28	39	7
	CLEARANCE:	0	0	0	0	6	3	2
	CLEARANCE RATE:	---	---	---	---	21%	8%	29%
COLUMBIANA	AL0590200 1984:	0	1	0	1	13	24	7
	CLEARANCE:	0	0	0	1	3	13	1
	CLEARANCE RATE:	---	---	---	100%	23%	54%	14%
CORDOVA	AL0640300 1984:	0	0	0	5	18	25	9
	CLEARANCE:	0	0	0	0	0	1	1
	CLEARANCE RATE:	---	---	---	---	---	4%	11%
COTTONWOOD	AL0360500 1984:	0	0	0	0	1	3	1
	CLEARANCE:	0	0	0	0	0	1	1
	CLEARANCE RATE:	---	---	---	---	---	33%	100%
DADEVILLE	AL0620200 1984:	2	0	1	3	15	12	1
	CLEARANCE:	2	0	1	3	6	3	0
	CLEARANCE RATE:	100%	---	100%	100%	40%	25%	---
DALEVILLE	AL0260200 1984:	0	5	3	20	56	135	4
	CLEARANCE:	0	4	1	18	17	27	2
	CLEARANCE RATE:	---	80%	33%	90%	30%	20%	50%
DAPHNE	AL0050800 1984:	2	0	1	16	30	110	9
	CLEARANCE:	2	0	1	13	2	23	7
	CLEARANCE RATE:	100%	---	100%	81%	7%	21%	78%
DORA	AL0640400 1984:	0	0	0	4	14	39	10
	CLEARANCE:	0	0	0	1	0	0	0
	CLEARANCE RATE:	---	---	---	25%	---	---	---
EAST BREWTON	AL0300300 1984:	0	0	0	8	22	18	0
	CLEARANCE:	0	0	0	8	1	6	0
	CLEARANCE RATE:	---	---	---	100%	5%	33%	---
ECLECTIC	AL0290300 1984:	0	0	0	2	15	48	1
	CLEARANCE:	0	0	0	2	4	32	1
	CLEARANCE RATE:	---	---	---	100%	27%	67%	100%
ELBA	AL0190100 1984:	0	0	2	32	33	84	8
	CLEARANCE:	0	0	2	17	1	26	6
	CLEARANCE RATE:	---	---	100%	53%	3%	31%	75%
EUTAW	AL0350100 1984:	2	0	0	4	31	61	1
	CLEARANCE:	2	0	0	0	0	1	0
	CLEARANCE RATE:	100%	---	---	---	---	2%	---

CITIES 1,000 - 5,000 (CONT)

		HOMI	RAPE	ROBB	ASSLT	BURG	LARC	MVT
EVERGREEN	AL0210100 1984:	0	0	0	1	0	30	0
	CLEARANCE:	0	0	0	1	0	30	0
	CLEARANCE RATE:	---	---	---	100%	---	100%	---
FALKVILLE	AL0520400 1984:	0	0	0	4	5	19	0
	CLEARANCE:	0	0	0	3	1	2	0
	CLEARANCE RATE:	---	---	---	75%	20%	11%	---
FLOMATON	AL0300400 1984:	0	1	0	13	23	40	3
	CLEARANCE:	0	0	0	5	1	4	0
	CLEARANCE RATE:	---	---	---	38%	4%	10%	---
FLORALA	AL0230300 1984:	0	0	2	4	4	24	2
	CLEARANCE:	0	0	1	4	2	14	1
	CLEARANCE RATE:	---	---	50%	100%	50%	58%	50%
FOLEY	AL0050300 1984:	1	1	0	12	45	98	11
	CLEARANCE:	1	1	0	12	9	27	4
	CLEARANCE RATE:	100%	100%	---	100%	20%	28%	36%
FORT DEPOSIT	AL0450100 1984:	0	0	1	0	21	8	0
	CLEARANCE:	0	0	1	0	5	4	0
	CLEARANCE RATE:	---	---	100%	---	24%	50%	---
GENEVA	AL0340100 1984:	0	0	0	2	28	63	1
	CLEARANCE:	0	0	0	2	10	13	1
	CLEARANCE RATE:	---	---	---	100%	36%	21%	100%
GEORGIANA	AL0100200 1984:	0	0	0	0	3	6	0
	CLEARANCE:	0	0	0	0	2	4	0
	CLEARANCE RATE:	---	---	---	---	67%	67%	---
GERALDINE	AL0260300 1984:	0	0	0	2	4	14	0
	CLEARANCE:	0	0	0	2	0	1	0
	CLEARANCE RATE:	---	---	---	100%	---	7%	---
GLENCOE	AL0310400 1984:	0	0	1	7	15	8	2
	CLEARANCE:	0	0	0	7	3	2	1
	CLEARANCE RATE:	---	---	---	100%	20%	25%	50%
GOODWATER	AL0220100 1984:	0	0	2	3	23	21	0
	CLEARANCE:	0	0	1	2	1	9	0
	CLEARANCE RATE:	---	---	50%	67%	4%	43%	---
GORDO	AL0540200 1984:	0	1	1	7	9	46	1
	CLEARANCE:	0	0	0	3	0	6	0
	CLEARANCE RATE:	---	---	---	43%	---	13%	---
GRAYSVILLE	AL0011600 1984:	0	0	1	12	14	46	2
	CLEARANCE:	0	0	0	2	1	6	0
	CLEARANCE RATE:	---	---	---	17%	7%	13%	---
GREENSBORO	AL0360100 1984:	0	0	1	11	21	44	1
	CLEARANCE:	0	0	1	8	4	24	2
	CLEARANCE RATE:	---	---	100%	73%	19%	55%	200%
GROVE HILL	AL0160300 1984:	0	0	0	0	1	2	0
	CLEARANCE:	0	0	0	0	0	0	0
	CLEARANCE RATE:	---	---	---	---	---	---	---
GUIN	AL0490300 1984:	0	0	3	2	3	6	0
	CLEARANCE:	0	0	2	1	0	0	0
	CLEARANCE RATE:	---	---	67%	50%	---	---	---
GULF SHORES	AL0050400 1984:	0	1	0	50	72	189	21
	CLEARANCE:	0	1	0	46	17	39	16
	CLEARANCE RATE:	---	100%	---	92%	24%	21%	76%

		HOMI	RAPE	ROBB	ASSLT	BURG	LARC	MVT
CITIES 1,000 - 5,000 (CONT)								
HAMILTON	AL0490100 1984:	0	1	1	3	29	69	9
	CLEARANCE:	0	0	1	2	5	14	2
	CLEARANCE RATE:	---	---	100%	67%	17%	20%	22%
HANCEVILLE	AL0250200 1984:	0	0	0	0	16	14	3
	CLEARANCE:	0	0	0	0	3	1	1
	CLEARANCE RATE:	---	---	---	---	19%	7%	33%
HARTFORD	AL0340300 1984:	0	1	0	0	0	0	0
	CLEARANCE:	0	1	0	0	0	0	0
	CLEARANCE RATE:	---	100%	---	---	---	---	---
HEADLAND	AL0370200 1984:	1	1	0	7	21	41	1
	CLEARANCE:	1	0	0	1	1	2	0
	CLEARANCE RATE:	100%	---	---	14%	5%	5%	---
HEFLIN	AL0180100 1984:	0	0	0	0	5	3	5
	CLEARANCE:	0	0	0	0	0	2	0
	CLEARANCE RATE:	---	---	---	---	---	67%	---
HELENA	AL0590700 1984:	1	0	1	1	3	11	1
	CLEARANCE:	0	0	0	0	0	2	0
	CLEARANCE RATE:	---	---	---	---	---	18%	---
HOKES BLUFF	AL0310600 1984:	0	0	0	1	5	26	2
	CLEARANCE:	0	0	0	1	2	1	1
	CLEARANCE RATE:	---	---	---	100%	40%	4%	50%
HOLLYWOOD	AL0390400 1984:	0	0	0	0	7	11	0
	CLEARANCE:	0	0	0	0	1	0	0
	CLEARANCE RATE:	---	---	---	---	14%	---	---
JEMISON	AL0140300 1984:	0	0	1	1	15	5	4
	CLEARANCE:	0	0	0	0	0	0	0
	CLEARANCE RATE:	---	---	---	---	---	---	---
KIMBERLY	AL0012900 1984:	0	0	0	5	7	9	3
	CLEARANCE:	0	0	0	0	0	1	1
	CLEARANCE RATE:	---	---	---	---	---	11%	33%
LEIGHTON	AL0200500 1984:	0	0	0	0	2	6	1
	CLEARANCE:	0	0	0	0	0	0	1
	CLEARANCE RATE:	---	---	---	---	---	---	100%
LEXINGTON	AL0410500 1984:	0	0	0	0	4	5	0
	CLEARANCE:	0	0	0	0	0	3	0
	CLEARANCE RATE:	---	---	---	---	---	60%	---
LAFAYETTE	AL0120100 1984:	1	1	1	62	24	87	3
	CLEARANCE:	1	1	1	61	12	52	3
	CLEARANCE RATE:	100%	100%	100%	98%	50%	60%	100%
LINDEN	AL0480200 1984:	0	0	0	1	0	5	0
	CLEARANCE:	0	0	0	1	0	5	0
	CLEARANCE RATE:	---	---	---	100%	---	100%	---
LINEVILLE	AL0170200 1984:	0	0	0	10	16	17	3
	CLEARANCE:	0	0	0	10	6	3	3
	CLEARANCE RATE:	---	---	---	100%	38%	18%	100%
LIPSCOMB	AL0012000 1984:	0	3	0	8	56	29	2
	CLEARANCE:	0	1	0	1	2	3	0
	CLEARANCE RATE:	---	33%	---	13%	4%	10%	---
LITTLEVILLE	AL0200600 1984:	0	0	0	0	3	8	0
	CLEARANCE:	0	0	0	0	0	0	0
	CLEARANCE RATE:	---	---	---	---	---	---	---

CITIES 1,000 - 5,000 (CONT)

		HOMI	RAPE	ROBB	ASSLT	BURG	LARC	MVT
LIVINGSTON	AL0600200 1984:	1	2	1	5	25	69	2
	CLEARANCE:	1	2	1	5	8	21	1
	CLEARANCE RATE:	100%	100%	100%	100%	32%	30%	50%
LUVERNE	AL0240100 1984:	0	0	0	0	0	0	0
	CLEARANCE:	0	0	0	0	0	0	0
	CLEARANCE RATE:	---	---	---	---	---	---	---
MADISON	AL0470200 1984:	0	1	8	39	80	194	13
	CLEARANCE:	0	1	3	30	26	65	9
	CLEARANCE RATE:	---	100%	38%	77%	32%	34%	69%
MARION	AL0530100 1984:	0	1	3	54	88	165	7
	CLEARANCE:	0	1	0	2	2	10	1
	CLEARANCE RATE:	---	100%	---	4%	2%	6%	14%
MIDLAND CITY	AL0260600 1984:	0	0	1	12	15	34	2
	CLEARANCE:	0	0	0	0	0	1	0
	CLEARANCE RATE:	---	---	---	---	---	3%	---
MILLBROOK	AL0290600 1984:	0	0	1	16	40	89	4
	CLEARANCE:	0	0	0	8	5	9	0
	CLEARANCE RATE:	---	---	---	50%	13%	10%	---
MONTEVALLO	AL0590300 1984:	0	0	0	7	32	67	4
	CLEARANCE:	0	0	0	3	1	3	0
	CLEARANCE RATE:	---	---	---	43%	3%	4%	---
MOODY	AL0580600 1984:	1	0	1	11	36	41	11
	CLEARANCE:	0	0	1	0	6	6	1
	CLEARANCE RATE:	---	---	100%	---	17%	15%	9%
MOULTON	AL0420100 1984:	1	0	0	2	23	70	7
	CLEARANCE:	1	0	0	2	6	13	2
	CLEARANCE RATE:	100%	---	---	100%	26%	19%	29%
MOUNDVILLE	AL0360200 1984:	0	0	0	2	6	16	0
	CLEARANCE:	0	0	0	0	0	0	0
	CLEARANCE RATE:	---	---	---	---	---	---	---
MT VERNON	AL0020800 1984:	0	0	0	5	0	0	0
	CLEARANCE:	0	0	0	5	0	0	0
	CLEARANCE RATE:	---	---	---	100%	---	---	---
NEW BROCKTON	AL0190300 1984:	0	0	0	1	2	6	2
	CLEARANCE:	0	0	0	0	1	1	2
	CLEARANCE RATE:	---	---	---	---	50%	17%	100%
NEW HOPE	AL0470400 1984:	0	0	0	3	18	43	4
	CLEARANCE:	0	0	0	2	0	3	1
	CLEARANCE RATE:	---	---	---	67%	---	7%	25%
NEWTON	AL0260500 1984:	0	0	1	1	4	4	1
	CLEARANCE:	0	0	1	0	1	0	1
	CLEARANCE RATE:	---	---	100%	---	25%	---	100%
ONEONTA	AL0080100 1984:	1	0	2	0	24	24	3
	CLEARANCE:	1	0	0	0	1	0	0
	CLEARANCE RATE:	100%	---	---	---	4%	---	---
PARRISH	AL0640600 1984:	0	0	0	3	3	18	0
	CLEARANCE:	0	0	0	0	0	0	0
	CLEARANCE RATE:	---	---	---	---	---	---	---
PHIL CAMPBELL	AL0330200 1984:	0	0	0	3	4	18	1
	CLEARANCE:	0	0	0	0	0	0	0
	CLEARANCE RATE:	---	---	---	---	---	---	---

CITIES 1,000 - 5,000 (CONT)

		HOMI	RAPE	ROBB	ASSLT	BURG	LARC	MVT
RAINSVILLE	AL0280700 1984:	N/A	N/A	N/A	N/A	N/A	N/A	N/A
	CLEARANCE:	N/A	N/A	N/A	N/A	N/A	N/A	N/A
	CLEARANCE RATE:	---	---	---	---	---	---	---
RED BAY	AL0330300 1984:	0	0	0	3	42	41	15
	CLEARANCE:	0	0	0	0	2	2	0
	CLEARANCE RATE:	---	---	---	---	5%	5%	---
REFORM	AL0540300 1984:	0	0	2	1	15	14	1
	CLEARANCE:	0	0	0	1	9	8	1
	CLEARANCE RATE:	---	---	---	100%	60%	57%	100%
ROBERTSDALE	AL0050500 1984:	0	0	0	5	27	27	7
	CLEARANCE:	0	0	0	5	7	14	5
	CLEARANCE RATE:	---	---	---	100%	26%	52%	71%
ROGERSVILLE	AL0410600 1984:	0	0	0	0	7	3	0
	CLEARANCE:	0	0	0	0	0	1	0
	CLEARANCE RATE:	---	---	---	---	---	33%	---
SAMSON	AL0340200 1984:	0	0	0	0	0	0	0
	CLEARANCE:	0	0	0	0	0	0	0
	CLEARANCE RATE:	---	---	---	---	---	---	---
SATSUMA	AL0020700 1984:	0	0	1	9	47	124	6
	CLEARANCE:	0	0	0	9	8	2	0
	CLEARANCE RATE:	---	---	---	100%	17%	2%	---
SLOCOMB	AL0340400 1984:	0	0	0	0	9	9	2
	CLEARANCE:	0	0	0	0	2	0	1
	CLEARANCE RATE:	---	---	---	---	22%	---	50%
SOUTHSIDE	AL0310700 1984:	0	1	1	4	42	52	2
	CLEARANCE:	0	1	1	2	12	6	2
	CLEARANCE RATE:	---	100%	100%	50%	29%	12%	100%
SPRINGVILLE	AL0580400 1984:	0	0	0	0	2	0	0
	CLEARANCE:	0	0	0	0	0	0	0
	CLEARANCE RATE:	---	---	---	---	---	---	---
STEVENSON	AL0390300 1984:	0	0	0	3	9	30	9
	CLEARANCE:	0	0	0	0	2	0	3
	CLEARANCE RATE:	---	---	---	---	22%	---	33%
SULLIGENT	AL0400100 1984:	0	0	1	0	2	0	1
	CLEARANCE:	0	0	0	0	0	0	0
	CLEARANCE RATE:	---	---	---	---	---	---	---
SUMMERDALE	AL0050900 1984:	0	0	0	0	5	8	2
	CLEARANCE:	0	0	0	0	1	1	0
	CLEARANCE RATE:	---	---	---	---	20%	13%	---
SUMITON	AL0640500 1984:	0	1	1	5	33	55	7
	CLEARANCE:	0	0	0	1	2	3	0
	CLEARANCE RATE:	---	---	---	20%	6%	5%	---
TALLASSEE	AL0290200 1984:	0	1	2	30	51	190	13
	CLEARANCE:	0	1	1	9	8	39	7
	CLEARANCE RATE:	---	100%	50%	30%	16%	21%	54%
THOMASVILLE	AL0160200 1984:	N/A	N/A	N/A	N/A	N/A	N/A	N/A
	CLEARANCE:	N/A	N/A	N/A	N/A	N/A	N/A	N/A
	CLEARANCE RATE:	---	---	---	---	---	---	---
THORSBY	AL0140400 1984:	0	0	0	2	7	19	0
	CLEARANCE:	0	0	0	0	0	1	0
	CLEARANCE RATE:	---	---	---	---	---	5%	---

		HOMI	RAPE	ROBB	ASSLT	BURG	LARC	MVT
CITIES 1,000 - 5,000 (CONT)								
TOWNCREEK	AL0420200 1984:	0	0	0	5	2	5	0
	CLEARANCE:	0	0	0	0	0	0	0
	CLEARANCE RATE:	---	---	---	---	---	---	---
TRINITY	AL0520700 1984:	0	0	0	4	11	10	1
	CLEARANCE:	0	0	0	2	0	2	0
	CLEARANCE RATE:	---	---	---	50%	---	20%	---
TRUSSVILLE	AL0012100 1984:	0	0	1	9	49	98	14
	CLEARANCE:	0	0	0	2	10	5	2
	CLEARANCE RATE:	---	---	---	22%	20%	5%	14%
UNION SPRINGS	AL0090100 1984:	2	2	1	4	40	65	2
	CLEARANCE:	2	2	1	4	7	14	2
	CLEARANCE RATE:	100%	100%	100%	100%	17%	22%	100%
UNION TOWN	AL0530200 1984:	1	0	1	29	0	0	0
	CLEARANCE:	1	0	1	29	0	0	0
	CLEARANCE RATE:	100%	---	100%	100%	---	---	---
WARRIOR	AL0012300 1984:	0	0	2	5	11	67	12
	CLEARANCE:	0	0	0	0	1	3	2
	CLEARANCE RATE:	---	---	---	---	9%	4%	17%
WEAVER	AL0110400 1984:	0	2	0	12	37	34	4
	CLEARANCE:	0	0	0	0	3	2	2
	CLEARANCE RATE:	---	---	---	---	8%	6%	50%
WEST BLOCTON	AL0070300 1984:	0	0	0	0	0	0	0
	CLEARANCE:	0	0	0	0	0	0	0
	CLEARANCE RATE:	---	---	---	---	---	---	---
WETUMPKA	AL0290100 1984:	1	1	2	32	54	166	9
	CLEARANCE:	1	1	1	22	13	69	4
	CLEARANCE RATE:	100%	100%	50%	69%	24%	42%	44%
WINFIELD	AL0490200 1984:	1	0	0	1	15	23	5
	CLEARANCE:	1	0	0	0	2	1	0
	CLEARANCE RATE:	100%	---	---	---	13%	4%	---
YORK	AL0600100 1984:	0	0	0	8	8	23	0
	CLEARANCE:	0	0	0	6	0	1	0
	CLEARANCE RATE:	---	---	---	75%	---	4%	---

		HOMI	RAPE	ROBB	ASSLT	BURG	LARC	MVT
CITIES UNDER 1000								
ADDISON	AL0670300 1984:	0	0	0	0	0	0	1
	CLEARANCE:	0	0	0	0	0	0	0
	CLEARANCE RATE:	---	---	---	---	---	---	---
BRILLIANT	AL0490500 1984:	0	0	0	0	0	0	0
	CLEARANCE:	0	0	0	0	0	0	0
	CLEARANCE RATE:	---	---	---	---	---	---	---
CLAYHATCHEE	AL0260900 1984:	0	0	0	0	1	0	0
	CLEARANCE:	0	0	0	0	0	0	0
	CLEARANCE RATE:	---	---	---	---	---	---	---
COOSADA	AL0290400 1984:	0	0	0	5	11	9	2
	CLEARANCE:	0	0	0	3	3	1	2
	CLEARANCE RATE:	---	---	---	60%	27%	11%	100%
COURTLAND	AL0420300 1984:	0	0	0	0	0	10	0
	CLEARANCE:	0	0	0	0	0	1	0
	CLEARANCE RATE:	---	---	---	---	---	10%	---
CREOLA	AL0021200 1984:	0	1	0	24	30	51	0
	CLEARANCE:	0	1	0	17	4	4	0
	CLEARANCE RATE:	---	100%	---	71%	13%	8%	---
FLINT CITY	AL0520500 1984:	0	0	0	3	12	23	0
	CLEARANCE:	0	0	0	1	0	3	0
	CLEARANCE RATE:	---	---	---	33%	---	13%	---
GARDEN CITY	AL0250300 1984:	0	0	0	1	4	2	0
	CLEARANCE:	0	0	0	0	1	1	0
	CLEARANCE RATE:	---	---	---	---	25%	50%	---
GURLEY	AL0470300 1984:	0	1	1	5	13	14	1
	CLEARANCE:	0	0	0	3	3	3	0
	CLEARANCE RATE:	---	---	---	60%	23%	21%	---
HAYNEVILLE	AL0450200 1984:	0	0	0	0	3	1	0
	CLEARANCE:	0	0	0	0	1	1	0
	CLEARANCE RATE:	---	---	---	---	33%	100%	---
HILLSBORO	AL0420400 1984:	0	0	0	0	0	0	1
	CLEARANCE:	0	0	0	0	0	0	0
	CLEARANCE RATE:	---	---	---	---	---	---	---
HURTSBORO	AL0570200 1984:	0	0	0	14	7	19	0
	CLEARANCE:	0	0	0	12	2	11	0
	CLEARANCE RATE:	---	---	---	86%	29%	58%	---
KILLEN	AL0410700 1984:	0	0	1	3	17	34	1
	CLEARANCE:	0	0	0	2	9	21	1
	CLEARANCE RATE:	---	---	---	67%	53%	62%	100%
LEVEL PLAINS	AL0260300 1984:	0	1	3	11	15	25	2
	CLEARANCE:	0	0	0	1	0	1	0
	CLEARANCE RATE:	---	---	---	9%	---	4%	---
LINCOLN	AL0610400 1984:	1	0	2	5	32	76	9
	CLEARANCE:	0	1	1	2	7	12	1
	CLEARANCE RATE:	---	---	50%	40%	22%	16%	11%
MAPLESVILLE	AL0140200 1984:	0	0	0	1	6	5	0
	CLEARANCE:	0	0	0	0	0	0	0
	CLEARANCE RATE:	---	---	---	---	---	---	---
NOTASULGA	AL0460200 1984:	0	0	0	0	10	3	0
	CLEARANCE:	0	0	0	0	3	1	0
	CLEARANCE RATE:	---	---	---	---	30%	33%	---

		HOMI	RAPE	ROBB	ASSLT	BURG	LARC	MVT
CITIES UNDER 1000 (CONT)								
OWENS CROSSROADS	AL0470500 1984:	1	0	0	6	4	12	3
	CLEARANCE:	1	0	0	6	0	2	1
	CLEARANCE RATE:	100%	---	---	100%	---	17%	33%
PINCKARD	AL0260700 1984:	0	0	0	0	1	0	0
	CLEARANCE:	0	0	0	0	0	0	0
	CLEARANCE RATE:	---	---	---	---	---	---	---
PRICEVILLE	AL0520900 1984:	0	0	1	2	19	35	4
	CLEARANCE:	0	0	0	2	3	5	0
	CLEARANCE RATE:	---	---	---	100%	16%	14%	---
RIVERSIDE	AL0560700 1984:	1	0	0	0	1	5	2
	CLEARANCE:	1	0	0	0	0	2	1
	CLEARANCE RATE:	100%	---	---	---	---	40%	50%
ROCKFORD	AL0220200 1984:	0	0	0	0	0	1	0
	CLEARANCE:	0	0	0	0	0	0	0
	CLEARANCE RATE:	---	---	---	---	---	---	---
SIPSEY	AL0640900 1984:	0	0	0	1	1	0	0
	CLEARANCE:	0	0	0	0	0	0	0
	CLEARANCE RATE:	---	---	---	---	---	---	---
SNEAD	AL0080400 1984:	0	0	0	0	2	3	0
	CLEARANCE:	0	0	0	0	0	1	0
	CLEARANCE RATE:	---	---	---	---	---	33%	---
THOMASTON	AL0480300 1984:	0	0	0	0	1	4	0
	CLEARANCE:	0	0	0	0	1	1	0
	CLEARANCE RATE:	---	---	---	---	100%	25%	---
WILTON	AL0590800 1984:	0	0	0	0	0	0	0
	CLEARANCE:	0	0	0	0	0	0	0
	CLEARANCE RATE:	---	---	---	---	---	---	---
STATE UNIVERSITIES								
AUBURN UNIV.	AL0430300 1984:	0	0	0	9	42	346	7
	CLEARANCE:	0	0	0	6	3	17	1
	CLEARANCE RATE:	---	---	---	67%	7%	5%	14%
JAX STATE	AL0110800 1984:	0	1	0	5	8	145	3
	CLEARANCE:	0	0	0	4	2	38	1
	CLEARANCE RATE:	---	---	---	80%	25%	26%	33%
TROY STATE	AL0550300 1984:	0	0	1	3	11	84	1
	CLEARANCE:	0	0	0	1	7	8	1
	CLEARANCE RATE:	---	---	---	33%	64%	10%	100%
UNIV. ALABAMA	AL0630300 1984:	0	0	3	7	30	447	10
	CLEARANCE:	0	0	1	2	11	56	5
	CLEARANCE RATE:	---	---	33%	29%	37%	13%	50%
UNIV. MONTEVALLO	AL0591100 1984:	0	0	0	0	7	38	0
	CLEARANCE:	0	0	0	0	0	0	0
	CLEARANCE RATE:	---	---	---	---	---	---	---

COUNTY DATA

Alabama is comprised of sixty-seven (67) counties, each averaging 756.8 square miles.

Incorporated and unincorporated areas not having a municipal police department are protected by the county sheriff and are included in his jurisdiction. Since UCR data deals with criminal activity in a particular geographic area rather than to law enforcement agencies activities, we do not intend, nor recommend, that this data be used to evaluate or compare one agency with another.

So, due to the diverse demographic characteristics, the county data will be presented in alphabetical order rather than by population strata. It will include reported crime and clearance data submitted by Alabama's 67 county sheriffs. County data does not include crime data submitted by municipal police departments contained within the county boundaries. The numbers in parentheses, on the following pages, denote the number of months the agency reported to UCR if it was less than twelve.

			HOMI	RAPE	ROBB	ASSLT	BURG	LARC	MVT
COUNTY SHERIFF'S OFFICES									
AUTAUGA COUNTY SO	AL0040000	1984:	4	2	4	13	81	80	16
		1983:	4	3	3	21	81	86	10
		% CHANGE:	---	-33%	+33%	-38%	---	-7%	+50%
BALDWIN COUNTY SO	AL0050000	1984:	5	10	25	167	464	818	43
		1983:	2	12	17	125	527	924	52
		% CHANGE:	+150%	-17%	+47%	+34%	-12%	-11%	-17%
BARBOUR COUNTY SO	AL0060000	1984:	2	8	5	15	18	35	4
		1983:	3	2	4	15	26	38	3
		% CHANGE:	-33%	+300%	+25%	---	-31%	-8%	+33%
BIBB COUNTY SO	AL0070000	1984:(0)	N/A	N/A	N/A	N/A	N/A	N/A	N/A
		1983:(0)	N/A	N/A	N/A	N/A	N/A	N/A	N/A
		% CHANGE:	---	---	---	---	---	---	---
BLOUNT COUNTY SO	AL0080000	1984:	0	0	1	0	85	102	14
		1983:	0	0	2	0	95	130	26
		% CHANGE:	---	---	-50%	---	-11%	-22%	-46%
BULLOCK COUNTY SO	AL0090000	1984:(0)	N/A	N/A	N/A	N/A	N/A	N/A	N/A
		1983:(0)	N/A	N/A	N/A	N/A	N/A	N/A	N/A
		% CHANGE:	---	---	---	---	---	---	---
BUTLER COUNTY SO	AL0100000	1984:	1	2	0	0	1	49	2
		1983:	2	0	0	0	14	50	3
		% CHANGE:	-50%	---	---	---	-93%	-2%	-33%
CALHOUN COUNTY SO	AL0110000	1984:	0	2	9	69	168	174	19
		1983:	0	2	4	64	128	163	24
		% CHANGE:	---	---	+125%	+8%	+31%	+7%	-21%
CHAMBERS COUNTY SO	AL0120000	1984:	2	3	0	39	26	38	0
		1983:	1	0	2	20	37	60	1
		% CHANGE:	+100%	---	-100%	+95%	-30%	-37%	-100%
CHEROKEE COUNTY SO	AL0130000	1984:	0	0	0	0	71	83	11
		1983:	0	0	1	0	54	91	9
		% CHANGE:	---	---	-100%	---	+31%	-9%	+22%
CHILTON COUNTY SO	AL0140000	1984:	2	5	4	12	191	120	18
		1983:	2	8	2	14	154	138	16
		% CHANGE:	---	-37%	+100%	-14%	+24%	-12%	+13%
CHOCTAW COUNTY SO	AL0150000	1984:	2	0	0	14	28	24	5
		1983:(11)	1	0	6	7	10	8	1
		% CHANGE:	+100%	---	-100%	+100%	+180%	+200%	+400%
CLARKE COUNTY SO	AL0160000	1984:(11)	0	0	0	13	54	38	2
		1983:	1	0	0	11	53	60	2
		% CHANGE:	-100%	---	---	+18%	+2%	-37%	---
CLAY COUNTY SO	AL0170000	1984:(0)	N/A	N/A	N/A	N/A	N/A	N/A	N/A
		1983:(11)	0	0	0	8	16	23	2
		% CHANGE:	---	---	---	---	---	---	---
CLEBURNE COUNTY SO	AL0180000	1984:	2	0	0	6	54	44	15
		1983:	1	0	2	3	45	37	11
		% CHANGE:	+100%	---	-100%	+100%	+20%	+19%	+36%
COFFEE COUNTY SO	AL0190000	1984:	0	2	0	3	22	14	1
		1983:(7)	0	0	0	0	12	16	0
		% CHANGE:	---	---	---	---	+83%	-12%	---
COLBERT COUNTY SO	AL0200000	1984:	2	2	3	11	94	118	15
		1983:	0	1	2	7	88	113	13
		% CHANGE:	---	+100%	+50%	+57%	+7%	+4%	+15%

(CONT)

			HOMI	RAPE	ROBB	ASSLT	BURG	LARC	MVT
CONECUH COUNTY SO	AL0210000	1984:(8)	1	1	2	4	13	33	3
		1983:(6)	1	0	1	5	9	44	0
		% CHANGE:	---	---	+100%	-20%	+44%	-25%	---
COOSA COUNTY SO	AL0220000	1984:	0	0	4	18	61	39	5
		1983:	1	1	3	9	94	74	7
		% CHANGE:	-100%	-100%	+33%	+100%	-35%	-47%	-29%
COVINGTON COUNTY SO	AL0230000	1984:	0	0	0	9	46	107	6
		1983:	0	0	2	26	75	118	3
		% CHANGE:	---	---	-100%	-65%	-39%	-9%	+100%
CRENSHAW COUNTY SO	AL0240000	1984:	6	0	0	18	5	52	0
		1983:	2	1	0	9	8	63	0
		% CHANGE:	+200%	-100%	---	+100%	-37%	-17%	---
CULLMAN COUNTY SO	AL0250000	1984:	0	0	4	9	119	183	29
		1983:	1	4	3	8	155	152	39
		% CHANGE:	-100%	-100%	+33%	+13%	-23%	+20%	-26%
DALE COUNTY SO	AL0260000	1984:	1	2	0	3	31	27	0
		1983:	0	2	4	2	17	24	1
		% CHANGE:	---	---	-100%	+50%	+82%	+13%	-100%
DALLAS COUNTY SO	AL0270000	1984:	0	11	7	8	190	153	8
		1983:	1	1	2	11	178	156	10
		% CHANGE:	-100%	+1000%	+250%	-27%	+7%	-2%	-20%
DEKALB COUNTY SO	AL0280000	1984:	2	0	4	16	130	105	20
		1983:	2	1	2	8	133	104	17
		% CHANGE:	---	-100%	+100%	+100%	-2%	+1%	+18%
ELMORE COUNTY SO	AL0290000	1984:	4	2	11	32	233	221	12
		1983:	4	5	9	40	333	294	14
		% CHANGE:	---	-60%	+22%	-20%	-30%	-25%	-14%
ESCAMBIA COUNTY SO	AL0300000	1984:	0	1	0	4	42	82	7
		1983:	1	3	2	5	61	78	12
		% CHANGE:	-100%	-67%	-100%	-20%	-31%	+5%	-42%
ETOWAH COUNTY SO	AL0310000	1984:	5	3	2	18	65	41	16
		1983:	2	2	5	22	107	116	14
		% CHANGE:	+150%	+50%	-60%	-18%	-39%	-65%	+14%
FAYETTE COUNTY SO	AL0320000	1984:	0	0	1	1	52	45	8
		1983:	0	2	0	1	39	34	5
		% CHANGE:	---	-100%	---	---	+33%	+32%	+60%
FRANKLIN COUNTY SO	AL0330000	1984:	0	1	3	28	91	130	16
		1983:	0	0	4	25	67	109	22
		% CHANGE:	---	---	-25%	+12%	+36%	+19%	-27%
GENEVA COUNTY SO	AL0340000	1984:	1	1	1	4	33	64	7
		1983:	0	2	1	33	37	106	2
		% CHANGE:	---	-50%	---	-88%	-11%	-40%	+250%
GREENE COUNTY SO	AL0350000	1984:	1	3	4	41	93	85	2
		1983:	0	0	5	33	102	113	2
		% CHANGE:	---	---	-20%	+24%	-9%	-25%	---
HALE COUNTY SO	AL0360000	1984:(0)	N/A	N/A	N/A	N/A	N/A	N/A	N/A
		1983:(2)	0	0	0	0	7	5	0
		% CHANGE:	---	---	---	---	---	---	---
HENRY COUNTY SO	AL0370000	1984:	0	1	1	3	24	62	1
		1983:	0	1	0	8	40	70	5
		% CHANGE:	---	---	---	-62%	-40%	-11%	-80%

(CONT)

			HOMI	RAPE	ROBB	ASSLT	BURG	LARC	MVT
HOUSTON COUNTY SO	AL0380000	1984:	1	1	6	43	57	83	9
		1983:	3	4	4	63	102	137	5
		% CHANGE:	-67%	-75%	+50%	-32%	-44%	-39%	+80%
JACKSON COUNTY SO	AL0390000	1984:	0	2	1	0	79	90	20
		1983:	1	2	2	2	103	135	18
		% CHANGE:	-100%	---	-50%	-100%	-23%	-33%	+11%
JEFFERSON COUNTY SO	AL0010000	1984:	10	40	100	840	1558	2246	377
		1983:	11	29	99	580	1395	2090	398
		% CHANGE:	-9%	+38%	+1%	+45%	+12%	+7%	-5%
LAMAR COUNTY SO	AL0400000	1984:	0	2	0	7	16	8	2
		1983:	0	2	2	38	32	25	3
		% CHANGE:	---	---	-100%	-82%	-50%	-68%	-33%
LAUDERDALE COUNTY SO	AL0410000	1984:	5	3	0	11	234	303	29
		1983:	3	3	10	9	286	293	34
		% CHANGE:	+67%	---	-100%	+22%	-18%	+3%	-15%
LAWRENCE COUNTY SO	AL0420000	1984:	5	1	3	13	86	64	11
		1983:	1	0	0	16	72	82	9
		% CHANGE:	+400%	---	---	-19%	+19%	-22%	+22%
LEE COUNTY SO	AL0430000	1984:	2	2	4	117	122	159	27
		1983:	3	6	6	83	128	139	16
		% CHANGE:	-33%	-67%	-33%	+41%	-5%	+14%	+69%
LIMESTONE COUNTY SO	AL0440000	1984:	0	0	2	42	125	226	20
		1983:	1	3	0	34	104	231	14
		% CHANGE:	-100%	-100%	---	+24%	+20%	-2%	+43%
LOWNDES COUNTY SO	AL0450000	1984:	1	1	2	2	63	101	3
		1983:(0)	N/A	N/A	N/A	N/A	N/A	N/A	N/A
		% CHANGE:	---	---	---	---	---	---	---
MACON COUNTY SO	AL0460000	1984:(0)	N/A	N/A	N/A	N/A	N/A	N/A	N/A
		1983:(7)	0	0	0	0	20	10	2
		% CHANGE:	---	---	---	---	---	---	---
MADISON COUNTY SO	AL0470000	1984:	4	2	3	37	136	207	13
		1983:	3	4	5	36	112	239	30
		% CHANGE:	+33%	-50%	-40%	+3%	+21%	-13%	-57%
MARENGO COUNTY SO	AL0480000	1984:	0	0	0	13	31	35	1
		1983:	2	1	3	22	52	24	2
		% CHANGE:	-100%	-100%	-100%	-41%	-40%	+46%	-50%
MARION COUNTY SO	AL0490000	1984:	1	0	1	2	26	35	5
		1983:	0	0	0	5	32	63	5
		% CHANGE:	---	---	---	-60%	-19%	-44%	---
MARSHALL COUNTY SO	AL0500000	1984:	1	3	2	15	141	215	29
		1983:	3	1	5	9	128	337	31
		% CHANGE:	-67%	+200%	-60%	+67%	+10%	-36%	-6%
MOBILE COUNTY SO	AL0020000	1984:	6	24	47	233	606	1009	99
		1983:	3	28	52	258	813	1351	118
		% CHANGE:	+100%	-14%	-10%	-10%	-25%	-25%	-16%
MONROE COUNTY SO	AL0510000	1984:(6)	0	3	0	12	15	24	2
		1983:(0)	N/A	N/A	N/A	N/A	N/A	N/A	N/A
		% CHANGE:	---	---	---	---	---	---	---
MONTGOMERY COUNTY SO	AL0030000	1984:	3	4	5	39	136	150	17
		1983:	2	4	6	67	73	158	9
		% CHANGE:	+50%	---	-17%	-42%	+86%	-5%	+89%

(CONT)

			HOMI	RAPE	ROBB	ASSLT	BURG	LARC	MVT
MORGAN COUNTY SO	AL0520000	1984:	3	1	4	52	153	274	31
		1983:	8	1	6	20	177	276	41
		% CHANGE:	-62%	---	-33%	+160%	-14%	-1%	-24%
PERRY COUNTY SO	AL0530000	1984:	2	0	1	10	18	30	5
		1983:	0	0	1	3	23	32	2
		% CHANGE:	---	---	---	+233%	-22%	-6%	+150%
PICKENS COUNTY SO	AL0540000	1984:	0	1	0	0	25	33	3
		1983: (11)	0	2	1	7	76	68	7
		% CHANGE:	---	-50%	-100%	-100%	-67%	-51%	-57%
PIKE COUNTY SO	AL0550000	1984: (9)	0	0	1	0	22	24	0
		1983: (9)	0	0	1	3	20	43	2
		% CHANGE:	---	---	---	-100%	+10%	-44%	-100%
RANDOLPH COUNTY SO	AL0560000	1984:	0	0	1	8	70	24	2
		1983:	1	0	2	4	36	39	5
		% CHANGE:	-100%	---	-50%	+100%	+94%	-38%	-60%
RUSSELL COUNTY SO	AL0570000	1984:	3	8	8	40	67	126	17
		1983:	1	4	5	35	91	146	12
		% CHANGE:	+200%	+100%	+60%	+14%	-26%	-14%	+42%
ST. CLAIR COUNTY SO	AL0580000	1984:	2	4	1	33	103	144	33
		1983:	1	4	4	35	139	157	16
		% CHANGE:	+100%	---	-75%	-6%	-26%	-8%	+106%
SHELBY COUNTY SO	AL0590000	1984:	2	2	6	5	184	286	27
		1983:	1	5	8	5	219	291	27
		% CHANGE:	+100%	-60%	-25%	---	-16%	-2%	---
SUMTER COUNTY SO	AL0600000	1984:	1	3	3	10	41	68	5
		1983:	2	1	1	14	77	59	1
		% CHANGE:	-50%	+200%	+200%	-29%	-47%	+15%	+400%
TALLADEGA COUNTY SO	AL0610000	1984:	1	8	3	45	126	221	33
		1983:	6	4	7	36	161	250	26
		% CHANGE:	-83%	+100%	-57%	+25%	-22%	-12%	+27%
TALLAPOOSA COUNTY SO	AL0620000	1984:	1	0	0	14	84	56	5
		1983:	4	0	2	19	104	83	9
		% CHANGE:	-75%	---	-100%	-26%	-19%	-33%	-44%
TUSCALOOSA COUNTY SO	AL0630000	1984:	4	3	7	37	257	330	40
		1983:	1	0	16	49	275	312	54
		% CHANGE:	+300%	---	-56%	-24%	-7%	+6%	-26%
WALKER COUNTY SO	AL0640000	1984:	0	4	5	30	126	198	41
		1983:	0	0	3	0	78	136	23
		% CHANGE:	---	---	+67%	---	+62%	+46%	+78%
WASHINGTON COUNTY SO	AL0650000	1984: (11)	0	1	0	5	15	20	1
		1983: (9)	0	3	1	15	8	12	0
		% CHANGE:	---	-67%	-100%	-67%	+88%	+67%	---
WILCOX COUNTY SO	AL0660000	1984:	3	4	5	42	52	54	7
		1983:	4	5	7	69	71	59	9
		% CHANGE:	-25%	-20%	-29%	-39%	-27%	-8%	-22%
WINSTON COUNTY SO	AL0670000	1984:	0	0	0	0	62	102	21
		1983:	0	0	0	0	31	95	7
		% CHANGE:	---	---	---	---	+100%	+7%	+200%

* * * * * * *

A clearance is a measure of law enforcement activity whereby enough evidence is found to charge a suspect and take him into custody (an arrest) or when a crime is solved but no formal charges are brought against a suspect (clearance by exceptional means). The clearance rate is achieved by taking the number of offenses and dividing that number into the number of clearances.

$$\frac{\text{CLEARANCES}}{\text{REPORTED OFFENSES}} = \text{CLEARANCE RATE}$$

It is important to note that clearance data is reported on a monthly basis to UCR and, therefore, it is possible for an arrest made in one month to clear a crime committed in previous months or years.

* * * * * * *

COUNTY SHERIFF'S OFFICES

		HOMI	RAPE	ROBB	ASSLT	BURG	LARC	MVT
AUTAUGA COUNTY SO	AL0040000 1984:	4	2	4	13	81	80	15
	CLEARANCE:	2	2	3	9	6	7	8
	CLEARANCE RATE:	50%	100%	75%	69%	7%	9%	53%
BALDWIN COUNTY SO	AL0050000 1984:	5	10	25	167	464	818	43
	CLEARANCE:	3	2	10	30	64	85	7
	CLEARANCE RATE:	60%	20%	40%	18%	14%	10%	16%
BARBOUR COUNTY SO	AL0060000 1984:	2	8	5	15	18	35	4
	CLEARANCE:	2	8	3	15	8	26	3
	CLEARANCE RATE:	100%	100%	60%	100%	44%	74%	75%
BIBB COUNTY SO	AL0070000 1984:	N/A	N/A	N/A	N/A	N/A	N/A	N/A
	CLEARANCE:	N/A	N/A	N/A	N/A	N/A	N/A	N/A
	CLEARANCE RATE:	---	---	---	---	---	---	---
BLOUNT COUNTY SO	AL0080000 1984:	0	0	1	0	85	102	14
	CLEARANCE:	0	0	1	0	5	3	1
	CLEARANCE RATE:	---	---	100%	---	6%	3%	7%
BULLOCK COUNTY SO	AL0090000 1984:	N/A	N/A	N/A	N/A	N/A	N/A	N/A
	CLEARANCE:	N/A	N/A	N/A	N/A	N/A	N/A	N/A
	CLEARANCE RATE:	---	---	---	---	---	---	---
BUTLER COUNTY SO	AL0100000 1984:	1	2	0	0	1	49	2
	CLEARANCE:	1	2	0	0	0	3	0
	CLEARANCE RATE:	100%	100%	---	---	---	6%	---
CALHOUN COUNTY SO	AL0110000 1984:	0	2	9	69	168	174	19
	CLEARANCE:	0	2	1	26	15	17	8
	CLEARANCE RATE:	---	100%	11%	38%	9%	10%	42%
CHAMBERS COUNTY SO	AL0120000 1984:	2	3	0	39	26	38	0
	CLEARANCE:	2	2	0	35	5	14	0
	CLEARANCE RATE:	100%	67%	---	90%	19%	37%	---
CHEROKEE COUNTY SO	AL0130000 1984:	0	0	0	0	71	83	11
	CLEARANCE:	0	0	0	0	4	2	1
	CLEARANCE RATE:	---	---	---	---	6%	2%	9%
CHILTON COUNTY SO	AL0140000 1984:	2	5	4	12	191	120	18
	CLEARANCE:	1	4	2	5	91	51	6
	CLEARANCE RATE:	50%	80%	50%	42%	48%	42%	33%
CHOCTAW COUNTY SO	AL0150000 1984:	2	0	0	14	28	24	5
	CLEARANCE:	1	0	0	11	4	7	2
	CLEARANCE RATE:	50%	---	---	79%	14%	29%	40%
CLARKE COUNTY SO	AL0160000 1984:	0	0	0	13	54	38	2
	CLEARANCE:	0	0	0	6	1	3	1
	CLEARANCE RATE:	---	---	---	46%	2%	8%	50%
CLAY COUNTY SO	AL0170000 1984:	N/A	N/A	N/A	N/A	N/A	N/A	N/A
	CLEARANCE:	N/A	N/A	N/A	N/A	N/A	N/A	N/A
	CLEARANCE RATE:	---	---	---	---	---	---	---
CLEBURNE COUNTY SO	AL0180000 1984:	2	0	0	6	54	44	15
	CLEARANCE:	1	0	0	2	11	4	2
	CLEARANCE RATE:	50%	---	---	33%	20%	9%	13%
COFFEE COUNTY SO	AL0190000 1984:	0	2	0	3	22	14	1
	CLEARANCE:	0	2	0	1	2	1	1
	CLEARANCE RATE:	---	100%	---	33%	9%	7%	100%
COLBERT COUNTY SO	AL0200000 1984:	2	2	3	11	94	118	15
	CLEARANCE:	2	1	3	12	22	22	8
	CLEARANCE RATE:	100%	50%	100%	109%	23%	19%	53%

(CONT)

		HOMI	RAPE	ROBB	ASSLT	BURG	LARC	MVT
CONECUH COUNTY SO	AL0210000 1984:	1	1	2	4	13	33	3
	CLEARANCE:	1	1	1	2	1	2	1
	CLEARANCE RATE:	100%	100%	50%	50%	8%	6%	33%
COOSA COUNTY SO	AL0220000 1984:	0	0	4	18	61	39	5
	CLEARANCE:	0	0	1	10	9	6	2
	CLEARANCE RATE:	---	---	25%	56%	15%	15%	40%
COVINGTON COUNTY SO	AL0230000 1984:	0	0	0	9	46	107	6
	CLEARANCE:	0	0	0	1	3	4	0
	CLEARANCE RATE:	---	---	---	11%	7%	4%	---
CRENSHAW COUNTY SO	AL0240000 1984:	6	0	0	18	5	52	0
	CLEARANCE:	6	0	0	18	5	13	0
	CLEARANCE RATE:	100%	---	---	100%	100%	25%	---
CULLMAN COUNTY SO	AL0250000 1984:	0	0	4	9	119	183	29
	CLEARANCE:	0	0	3	9	33	44	7
	CLEARANCE RATE:	---	---	75%	100%	28%	24%	24%
DALE COUNTY SO	AL0260000 1984:	1	2	0	3	31	27	0
	CLEARANCE:	0	2	0	0	11	7	1
	CLEARANCE RATE:	---	100%	---	---	35%	26%	---
DALLAS COUNTY SO	AL0270000 1984:	0	11	7	8	190	153	8
	CLEARANCE:	0	5	3	1	9	11	0
	CLEARANCE RATE:	---	45%	43%	13%	5%	7%	---
DEKALB COUNTY SO	AL0280000 1984:	2	0	4	16	130	105	20
	CLEARANCE:	1	0	0	3	4	4	0
	CLEARANCE RATE:	50%	---	---	19%	3%	4%	---
ELMORE COUNTY SO	AL0290000 1984:	4	2	11	32	233	221	12
	CLEARANCE:	3	1	4	15	24	17	6
	CLEARANCE RATE:	75%	50%	36%	47%	10%	8%	50%
ESCAMBIA COUNTY SO	AL0300000 1984:	0	1	0	4	42	82	7
	CLEARANCE:	0	0	0	0	2	10	2
	CLEARANCE RATE:	---	---	---	---	5%	12%	29%
ETOWAH COUNTY SO	AL0310000 1984:	5	3	2	18	65	41	16
	CLEARANCE:	0	0	0	2	11	3	2
	CLEARANCE RATE:	---	---	---	11%	17%	7%	13%
FAYETTE COUNTY SO	AL0320000 1984:	0	0	1	1	52	45	8
	CLEARANCE:	0	0	0	0	1	0	0
	CLEARANCE RATE:	---	---	---	---	2%	---	---
FRANKLIN COUNTY SO	AL0330000 1984:	0	1	3	28	91	130	16
	CLEARANCE:	0	0	0	2	2	1	0
	CLEARANCE RATE:	---	---	---	7%	2%	1%	---
GENEVA COUNTY SO	AL0340000 1984:	1	1	1	4	33	64	7
	CLEARANCE:	1	1	1	0	0	0	2
	CLEARANCE RATE:	100%	100%	100%	---	---	---	29%
GREENE COUNTY SO	AL0350000 1984:	1	3	4	41	93	85	2
	CLEARANCE:	0	2	2	31	6	13	1
	CLEARANCE RATE:	---	67%	50%	76%	6%	15%	50%
HALE COUNTY SO	AL0360000 1984:	N/A	N/A	N/A	N/A	N/A	N/A	N/A
	CLEARANCE:	N/A	N/A	N/A	N/A	N/A	N/A	N/A
	CLEARANCE RATE:	---	---	---	---	---	---	---
HENRY COUNTY SO	AL0370000 1984:	0	1	1	3	24	62	1
	CLEARANCE:	0	1	0	0	1	3	0
	CLEARANCE RATE:	---	100%	---	---	4%	5%	---

(CONT)

		HOMI	RAPE	ROBB	ASSLT	BURG	LARC	MVT
HOUSTON COUNTY SO	AL0380000 1984:	1	1	6	43	57	83	9
	CLEARANCE:	1	1	5	32	16	26	6
	CLEARANCE RATE:	100%	100%	83%	74%	28%	31%	67%
JACKSON COUNTY SO	AL0390000 1984:	0	2	1	0	79	90	20
	CLEARANCE:	0	0	0	0	1	3	0
	CLEARANCE RATE:	---	---	---	---	1%	3%	---
JEFFERSON COUNTY SO	AL0010000 1984:	10	40	100	840	1558	2246	377
	CLEARANCE:	7	29	39	88	168	274	54
	CLEARANCE RATE:	70%	72%	39%	10%	11%	12%	14%
LAMAR COUNTY SO	AL0400000 1984:	0	2	0	7	16	8	2
	CLEARANCE:	0	2	0	7	2	9	1
	CLEARANCE RATE:	---	100%	---	100%	13%	113%	50%
LAUDERDALE COUNTY SO	AL0410000 1984:	5	3	0	11	234	303	29
	CLEARANCE:	4	0	0	3	3	7	4
	CLEARANCE RATE:	80%	---	---	27%	1%	2%	14%
LAWRENCE COUNTY SO	AL0420000 1984:	5	1	3	13	86	64	11
	CLEARANCE:	4	0	2	1	1	10	1
	CLEARANCE RATE:	80%	---	67%	8%	1%	16%	9%
LEE COUNTY SO	AL0430000 1984:	2	2	4	117	122	159	27
	CLEARANCE:	1	0	2	46	42	58	0
	CLEARANCE RATE:	50%	---	50%	39%	34%	36%	---
LIMESTONE COUNTY SO	AL0440000 1984:	0	0	2	42	125	226	20
	CLEARANCE:	0	0	1	6	10	15	5
	CLEARANCE RATE:	---	---	50%	14%	8%	7%	25%
LOWNDES COUNTY SO	AL0450000 1984:	1	1	2	2	63	101	3
	CLEARANCE:	0	0	0	0	0	3	0
	CLEARANCE RATE:	---	---	---	---	---	3%	---
MACON COUNTY SO	AL0460000 1984:	N/A	N/A	N/A	N/A	N/A	N/A	N/A
	CLEARANCE:	N/A	N/A	N/A	N/A	N/A	N/A	N/A
	CLEARANCE RATE:	---	---	---	---	---	---	---
MADISON COUNTY SO	AL0470000 1984:	4	2	3	37	136	207	13
	CLEARANCE:	3	0	1	35	37	42	7
	CLEARANCE RATE:	75%	---	33%	95%	27%	20%	54%
MARENGO COUNTY SO	AL0480000 1984:	0	0	0	13	31	35	1
	CLEARANCE:	0	0	0	6	2	4	0
	CLEARANCE RATE:	---	---	---	46%	6%	11%	---
MARION COUNTY SO	AL0490000 1984:	1	0	1	2	26	35	5
	CLEARANCE:	1	0	1	0	2	1	1
	CLEARANCE RATE:	100%	---	100%	---	8%	3%	20%
MARSHALL COUNTY SO	AL0500000 1984:	1	3	2	15	141	215	29
	CLEARANCE:	1	3	2	10	36	50	14
	CLEARANCE RATE:	100%	100%	100%	67%	26%	23%	48%
MOBILE COUNTY SO	AL0020000 1984:	6	24	47	233	606	1009	99
	CLEARANCE:	5	17	17	203	108	202	33
	CLEARANCE RATE:	83%	71%	36%	87%	18%	20%	33%
MONROE COUNTY SO	AL0510000 1984:	0	3	0	12	15	24	2
	CLEARANCE:	0	3	0	12	7	3	1
	CLEARANCE RATE:	---	100%	---	100%	47%	13%	50%
MONTGOMERY COUNTY SO	AL0030000 1984:	3	4	5	39	136	150	17
	CLEARANCE:	2	1	0	8	31	12	4
	CLEARANCE RATE:	67%	25%	---	21%	23%	8%	24%

(CONT)

		HOMI	RAPE	ROBB	ASSLT	BURG	LARC	MVT
MORGAN COUNTY SO	AL0520000 1984:	3	1	4	52	153	274	31
	CLEARANCE:	2	1	0	51	20	44	15
	CLEARANCE RATE:	67%	100%	---	98%	13%	16%	48%
PERRY COUNTY SO	AL0530000 1984:	2	0	1	10	18	30	5
	CLEARANCE:	2	0	0	2	2	0	0
	CLEARANCE RATE:	100%	---	---	20%	11%	---	---
PICKENS COUNTY SO	AL0540000 1984:	0	1	0	0	25	33	3
	CLEARANCE:	0	1	0	0	0	0	0
	CLEARANCE RATE:	---	100%	---	---	---	---	---
PIKE COUNTY SO	AL0550000 1984:	0	0	1	0	22	24	0
	CLEARANCE:	0	0	1	0	0	1	0
	CLEARANCE RATE:	---	---	100%	---	---	4%	---
RANDOLPH COUNTY SO	AL0560000 1984:	0	0	1	8	70	24	2
	CLEARANCE:	0	0	0	0	0	0	0
	CLEARANCE RATE:	---	---	---	---	---	---	---
RUSSELL COUNTY SO	AL0570000 1984:	3	8	8	40	67	126	17
	CLEARANCE:	2	5	4	35	14	42	10
	CLEARANCE RATE:	67%	63%	50%	88%	21%	33%	59%
ST. CLAIR COUNTY SO	AL0580000 1984:	2	4	1	33	103	144	33
	CLEARANCE:	2	1	0	17	16	20	13
	CLEARANCE RATE:	100%	25%	---	52%	16%	14%	39%
SHELBY COUNTY SO	AL0590000 1984:	2	2	6	5	184	286	27
	CLEARANCE:	2	0	2	2	45	50	4
	CLEARANCE RATE:	100%	---	33%	40%	24%	17%	15%
SUMTER COUNTY SO	AL0600000 1984:	1	3	3	10	41	68	5
	CLEARANCE:	1	2	0	10	4	11	3
	CLEARANCE RATE:	100%	67%	---	100%	10%	16%	60%
TALLADEGA COUNTY SO	AL0610000 1984:	1	8	3	45	126	221	33
	CLEARANCE:	1	4	1	24	24	29	4
	CLEARANCE RATE:	100%	50%	33%	53%	19%	13%	12%
TALLAPOOSA COUNTY SO	AL0620000 1984:	1	0	0	14	84	56	5
	CLEARANCE:	1	0	0	2	4	5	0
	CLEARANCE RATE:	100%	---	---	14%	5%	9%	---
TUSCALOOSA COUNTY SO	AL0630000 1984:	4	3	7	37	257	330	40
	CLEARANCE:	2	3	2	9	15	39	16
	CLEARANCE RATE:	50%	100%	29%	24%	6%	12%	40%
WALKER COUNTY SO	AL0640000 1984:	0	4	5	30	126	198	41
	CLEARANCE:	0	0	0	0	5	4	1
	CLEARANCE RATE:	---	---	---	---	4%	2%	2%
WASHINGTON COUNTY SO	AL0650000 1984:	0	1	0	5	15	20	1
	CLEARANCE:	0	1	0	5	15	20	1
	CLEARANCE RATE:	---	100%	---	100%	100%	100%	100%
WILCOX COUNTY SO	AL0660000 1984:	3	4	5	42	52	54	7
	CLEARANCE:	3	4	3	41	15	26	5
	CLEARANCE RATE:	100%	100%	60%	98%	29%	48%	71%
WINSTON COUNTY SO	AL0670000 1984:	0	0	0	0	62	102	21
	CLEARANCE:	0	0	0	0	0	0	0
	CLEARANCE RATE:	---	---	---	---	---	---	---

METROPOLITAN STATISTICAL AREAS

Metropolitan Statistical Areas (MSA) are comprised of a county or contiguous counties containing a central city of 50,000 residents or more. MSA's take their name from the central city.

Alabama has nine MSA's made up of nineteen counties. They cover a total of 15,004 square miles and contain 64% of Alabama's population with an average of 165.3 people per square mile. Alabama's MSA's include:

Anniston - Calhoun County

Birmingham - Blount, Jefferson, St. Clair, Shelby, and Walker Counties

Dothan - Dale and Houston Counties

Florence - Colbert and Lauderdale Counties

Gadsden - Etowah County

Huntsville - Madison and Marshall Counties

Mobile - Baldwin and Mobile Counties

Montgomery - Autauga, Elmore, and Montgomery Counties

Tuscaloosa - Tuscaloosa County

ALABAMA'S METROPOLITAN STATISTICAL AREAS

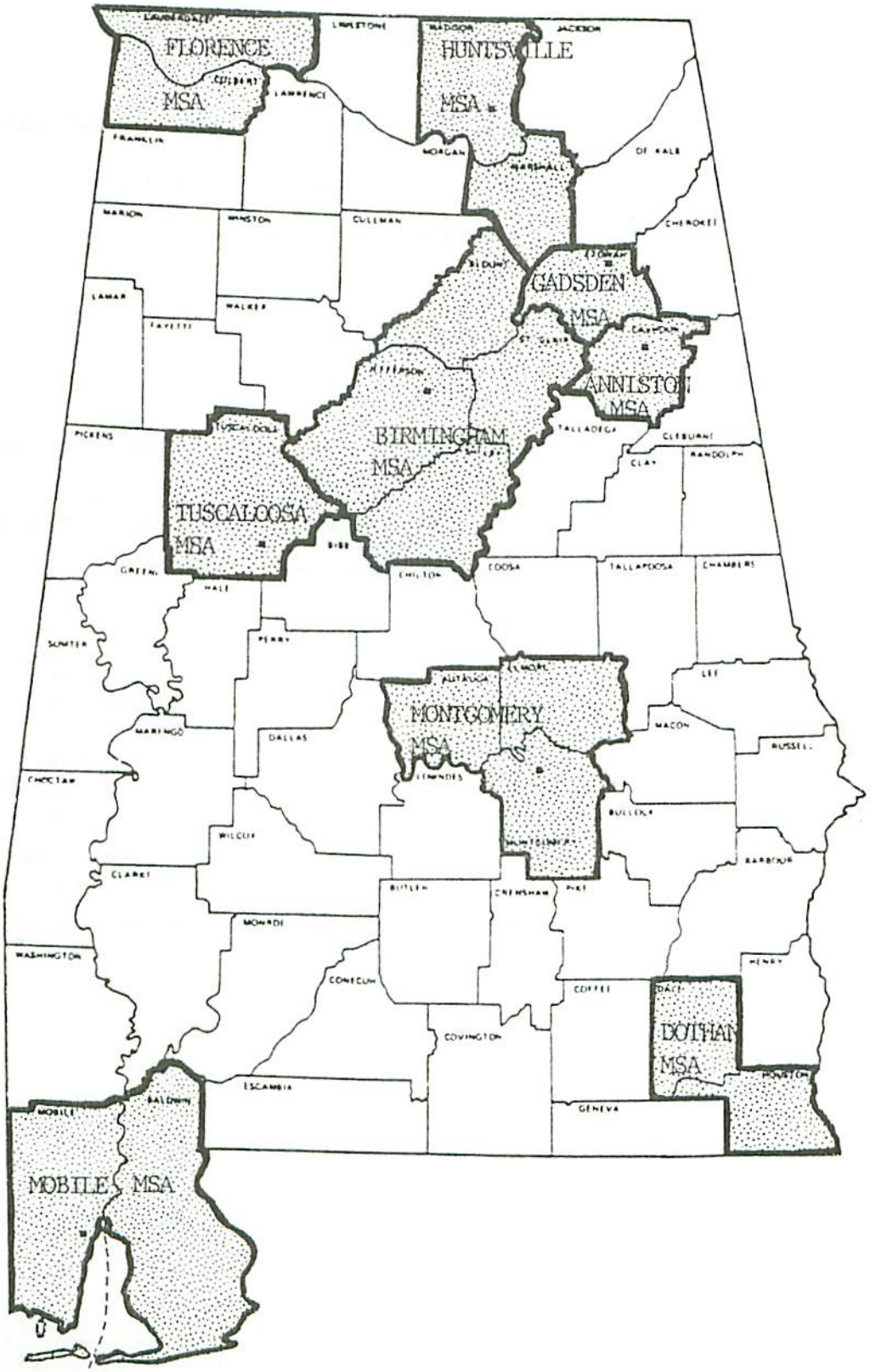

The nine MSA's combined, account for 80% of the state's total Part I Index Crime. The following table gives a breakdown of the individual MSA's compared to the total MSA crime and the state's total index crime.

MSA

REPORTED CRIME

MSA	Reported Part I Offenses	% of MSA Part I	% of State's Part I
Anniston	5,071	4%	3%
Birmingham	44,920	37%	29%
Dothan	4,687	4%	3%
Florence	4,223	3%	3%
Gadsden	4,305	3%	3%
Huntsville	13,713	11%	9%
Mobile	26,195	22%	17%
Montgomery	11,931	10%	8%
Tuscaloosa	6,641	6%	5%
TOTAL	121,686	100%	80%

ANNISTON MSA
CRIME TRENDS 1980 - 1984

OFFENSES	YEAR	NUMBER OF OFFENSES	PERCENT CHANGE	RATE/100,000 POPULATION	PERCENT CHANGE
TOTAL	1980	5599	+16%	4788.1	+12%
	1981	6285	+12%	5374.7	+12%
	1982	6028	-4%	5155.0	-4%
	1983	4881	-19%	4075.6	-21%
	1984	5071	+4%	4234.3	+4%
PROPERTY	1980	4928	+16%	4214.3	+11%
	1981	5411	+10%	4627.3	+10%
	1982	5168	-4%	4419.5	-4%
	1983	4123	-20%	3442.7	-22%
	1984	4300	+4%	3590.5	+4%
VIOLENT	1980	671	+23%	573.8	+18%
	1981	874	+30%	747.4	+30%
	1982	860	-2%	735.5	-2%
	1983	758	-12%	632.9	-14%
	1984	771	+2%	643.8	+2%
HOMICIDE	1980	10	-29%	8.6	-31%
	1981	14	+40%	12.0	+40%
	1982	10	-29%	8.6	-28%
	1983	7	-30%	5.8	-33%
	1984	9	+29%	7.5	+29%
RAPE *	1980	57	+36%	93.7	+28%
	1981	38	-33%	62.5	-33%
	1982	30	-21%	49.3	-21%
	1983	23	-23%	36.9	-25%
	1984	25	+9%	40.1	+9%
ROBBERY	1980	107	+13%	91.5	+8%
	1981	134	+25%	114.6	+25%
	1982	162	+21%	138.5	+21%
	1983	131	-19%	109.4	-21%
	1984	106	-19%	88.5	-19%
ASSAULT	1980	497	+26%	425.0	+21%
	1981	688	+38%	588.4	+38%
	1982	658	-4%	562.7	-4%
	1983	597	-9%	498.5	-11%
	1984	631	+6%	526.9	+6%
BURGLARY	1980	1804	+16%	1542.7	+11%
	1981	1648	-9%	1409.3	-9%
	1982	1533	-7%	1311.0	-7%
	1983	1239	-19%	1034.6	-21%
	1984	1197	-3%	999.5	-3%
LARCENY	1980	2801	+18%	2395.3	+13%
	1981	3401	+21%	2908.4	+21%
	1982	3363	-1%	2875.9	-1%
	1983	2655	-21%	2216.9	-23%
	1984	2874	+8%	2399.8	+8%
MVT	1980	323	-1%	276.2	-5%
	1981	362	+12%	278.8	+1%
	1982	272	-25%	232.6	-17%
	1983	229	-16%	191.2	-18%
	1984	229	0%	191.2	0%

* RAPE RATES ARE BASED ON FEMALE POPULATION.

BIRMINGHAM MSA
CRIME TRENDS 1980 - 1984

OFFENSES	YEAR	NUMBER OF OFFENSES	PERCENT CHANGE	RATE/100,000 POPULATION	PERCENT CHANGE
TOTAL	1980	56522	+10%	6670.4	+5%
	1981	56235	-1%	6636.5	-1%
	1982	51393	-9%	6065.1	-9%
	1983	44300	-14%	5011.6	-17%
	1984	44920	+1%	5081.8	+1%
PROPERTY	1980	51355	+11%	6060.6	+6%
	1981	50832	-1%	5997.0	-1%
	1982	46363	-9%	5471.5	-9%
	1983	39600	-15%	4479.9	-18%
	1984	40000	+1%	4525.2	+1%
VIOLENT	1980	5167	+1%	609.8	-4%
	1981	5403	+5%	637.6	+5%
	1982	5030	-7%	593.6	-7%
	1983	4700	-7%	531.7	-10%
	1984	4920	+5%	556.6	+5%
HOMICIDE	1980	135	-3%	15.9	-8%
	1981	136	+1%	16.0	+1%
	1982	133	-2%	15.7	-2%
	1983	99	-26%	11.2	-29%
	1984	90	-9%	10.2	-9%
RAPE *	1980	389	-5%	88.3	-11%
	1981	382	-2%	86.7	-2%
	1982	339	-11%	76.9	-11%
	1983	332	-2%	72.2	-6%
	1984	325	-2%	70.7	-2%
ROBBERY	1980	2144	+12%	253.0	+6%
	1981	1965	-8%	231.9	-8%
	1982	1704	-13%	201.1	-13%
	1983	1614	-5%	182.6	-9%
	1984	1574	-2%	178.1	-2%
ASSAULT	1980	2499	-7%	294.9	-11%
	1981	2920	+17%	344.6	+17%
	1982	2854	-2%	336.8	-2%
	1983	2655	-7%	300.4	-11%
	1984	2931	+10%	331.6	+10%
BURGLARY	1980	16101	+15%	1900.1	+9%
	1981	16156	0%	1906.6	0%
	1982	13590	-16%	1603.8	-16%
	1983	11642	-14%	1317.0	-18%
	1984	10998	-6%	1244.2	-6%
LARCENY	1980	30032	+11%	3544.2	+6%
	1981	29772	-1%	3513.5	-1%
	1982	27599	-7%	3257.1	-7%
	1983	23668	-14%	2677.5	-18%
	1984	24352	+3%	2754.9	+3%
MVT	1980	5222	0%	616.3	-5%
	1981	4924	-6%	581.1	-6%
	1982	5174	+5%	610.6	+5%
	1983	4290	-17%	485.3	-21%
	1984	4650	+8%	526.1	+8%

* RAPE RATES ARE BASED ON FEMALE POPULATION.

DOTHAN MSA
CRIME TRENDS 1980 - 1984

OFFENSES	YEAR	NUMBER OF OFFENSES	PERCENT CHANGE	RATE/100,000 POPULATION	PERCENT CHANGE
TOTAL	1980	6293	+17%	5139.1	+9%
	1981	5764	-8%	4707.1	-8%
	1982	5472	-5%	4557.4	-3%
	1983	4814	-12%	3931.3	-14%
	1984	4687	-3%	3827.6	-3%
PROPERTY	1980	5559	+21%	4539.7	+13%
	1981	5075	-9%	4144.4	-9%
	1982	4819	-5%	4013.5	-3%
	1983	4182	-13%	3415.2	-15%
	1984	4110	-2%	3356.4	-2%
VIOLENT	1980	734	-6%	599.4	-13%
	1981	689	-6%	562.7	-6%
	1982	653	-5%	543.9	-3%
	1983	632	-3%	516.1	-5%
	1984	577	-9%	471.2	-9%
HOMICIDE	1980	9	+80%	7.3	+66%
	1981	7	-22%	5.7	-22%
	1982	8	+14%	6.7	+18%
	1983	7	-12%	5.7	-15%
	1984	10	+43%	8.2	+44%
RAPE *	1980	38	+23%	59.7	+14%
	1981	38	0%	59.7	0%
	1982	19	-50%	30.4	-49%
	1983	42	+121%	66.0	+117%
	1984	23	-45%	36.1	-45%
ROBBERY	1980	103	+39%	84.1	+29%
	1981	126	+22%	102.9	+22%
	1982	94	-25%	78.3	-24%
	1983	81	-14%	66.1	-16%
	1984	64	-21%	52.3	-21%
ASSAULT	1980	584	-13%	476.9	-19%
	1981	518	-11%	423.0	-11%
	1982	532	+3%	443.1	+5%
	1983	502	-6%	410.0	-7%
	1984	480	-4%	392.0	-4%
BURGLARY	1980	1814	+18%	1481.4	+10%
	1981	1554	-14%	1269.1	-14%
	1982	1469	-5%	1223.5	-4%
	1983	1301	-11%	1062.4	-13%
	1984	1227	-6%	1002.0	-6%
LARCENY	1980	3504	+25%	2861.5	+16%
	1981	3286	-6%	2683.5	-6%
	1982	3161	-4%	2632.7	-2%
	1983	2755	-13%	2249.8	-15%
	1984	2762	0%	2255.6	0%
MVT	1980	241	-5%	196.8	-12%
	1981	235	-2%	191.9	-2%
	1982	189	-20%	157.4	-18%
	1983	126	-33%	102.9	-35%
	1984	121	-4%	98.8	-4%

* RAPE RATES ARE BASED ON FEMALE POPULATION.

FLORENCE MSA
CRIME TRENDS 1980 - 1984

OFFENSES	YEAR	NUMBER OF OFFENSES	PERCENT CHANGE	RATE/100,000 POPULATION	PERCENT CHANGE
TOTAL	1980	5078	+32%	3760.8	+23%
	1981	5081	0%	3763.1	0%
	1982	5033	-1%	3727.5	-1%
	1983	4606	-8%	3410.2	-9%
	1984	4223	-8%	3126.6	-8%
PROPERTY	1980	4810	+32%	3562.4	+23%
	1981	4876	+1%	3611.2	+1%
	1982	4805	-1%	3558.6	-1%
	1983	4414	-8%	3268.1	-8%
	1984	4009	-9%	2968.2	-9%
VIOLENT	1980	268	+36%	198.5	+27%
	1981	205	-24%	151.8	-24%
	1982	228	+11%	168.9	+11%
	1983	192	-16%	142.2	-16%
	1984	214	+11%	158.4	+11%
HOMICIDE	1980	13	+44%	9.6	+35%
	1981	7	-46%	5.2	-46%
	1982	7	0%	5.2	0%
	1983	8	+14%	5.9	+13%
	1984	11	+38%	8.1	+37%
RAPE *	1980	20	+82%	28.5	+67%
	1981	9	-55%	12.8	-55%
	1982	14	+56%	19.9	+55%
	1983	11	-21%	15.7	-21%
	1984	18	+64%	25.6	+63%
ROBBERY	1980	79	+16%	58.5	+9%
	1981	60	-24%	44.4	-24%
	1982	39	-35%	28.9	-35%
	1983	37	-5%	27.4	-5%
	1984	62	+68%	45.9	+68%
ASSAULT	1980	156	+43%	115.5	+34%
	1981	129	-17%	95.5	-17%
	1982	168	+30%	124.4	+30%
	1983	136	-19%	100.7	-19%
	1984	123	-10%	91.1	-10%
BURGLARY	1980	1491	+24%	1104.3	+16%
	1981	1499	+1%	1110.2	+1%
	1982	1294	-14%	958.4	-14%
	1983	1136	-12%	841.1	-12%
	1984	1200	+6%	888.5	+6%
LARCENY	1980	3032	+40%	2245.5	+31%
	1981	3133	+3%	2320.3	+3%
	1982	3275	+5%	2425.5	+5%
	1983	3066	-6%	2270.0	-6%
	1984	2619	-15%	1939.1	-15%
MVT	1980	287	-1%	212.6	-8%
	1981	244	-15%	180.7	-15%
	1982	236	-3%	174.8	-3%
	1983	212	-10%	157.0	-10%
	1984	190	-10%	140.7	-10%

* RAPE RATES ARE BASED ON FEMALE POPULATION.

GADSDEN MSA
CRIME TRENDS 1980 - 1984

OFFENSES	YEAR	NUMBER OF OFFENSES	PERCENT CHANGE	RATE/100,000 POPULATION	PERCENT CHANGE
TOTAL	1980	4874	+60%	4729.4	+51%
	1981	5329	+9%	5170.1	+9%
	1982	4654	-13%	4516.0	-13%
	1983	4168	-10%	4044.4	-10%
	1984	4305	+3%	4177.3	+3%
PROPERTY	1980	4415	+62%	4284.0	+53%
	1981	4818	+9%	4675.1	+9%
	1982	4307	-11%	4179.2	-11%
	1983	3776	-12%	3664.0	-12%
	1984	3866	+2%	3751.3	+2%
VIOLENT	1980	459	+40%	445.4	+32%
	1981	511	+11%	495.8	+11%
	1982	347	-32%	336.7	-32%
	1983	392	+13%	380.4	+13%
	1984	439	+12%	426.0	+12%
HOMICIDE	1980	14	+367%	13.6	+339%
	1981	10	-29%	9.7	-29%
	1982	8	-20%	7.8	-20%
	1983	11	+38%	10.7	+37%
	1984	17	+55%	16.5	+54%
RAPE *	1980	27	+93%	50.4	+78%
	1981	26	-4%	48.5	-4%
	1982	17	-35%	31.7	-35%
	1983	21	+24%	39.2	+24%
	1984	15	-29%	28.0	-29%
ROBBERY	1980	62	+24%	60.2	+17%
	1981	87	+40%	84.4	+40%
	1982	60	-31%	58.2	-31%
	1983	71	+18%	68.9	+18%
	1984	91	+28%	88.3	+28%
ASSAULT	1980	356	+37%	345.4	+29%
	1981	388	+9%	376.5	+9%
	1982	262	-32%	254.2	-32%
	1983	289	+10%	280.4	+10%
	1984	316	+9%	306.6	+9%
BURGLARY	1980	1396	+53%	1354.6	+44%
	1981	1230	-12%	1193.5	-12%
	1982	1145	-7%	1111.0	-7%
	1983	984	-14%	954.8	-14%
	1984	1045	+6%	1014.0	+6%
LARCENY	1980	2693	+64%	2613.1	+54%
	1981	3317	+23%	3218.6	+23%
	1982	2922	-12%	2823.0	-12%
	1983	2593	-11%	2516.1	-11%
	1984	2598	0%	2520.9	0%
MVT	1980	326	+99%	316.3	+87%
	1981	271	-17%	263.0	-17%
	1982	240	-11%	232.9	-11%
	1983	199	-17%	193.1	-17%
	1984	223	+12%	216.4	+12%

* RAPE RATES ARE BASED ON FEMALE POPULATION.

HUNTSVILLE MSA
CRIME TRENDS 1980 - 1984

OFFENSES	YEAR	NUMBER OF OFFENSES	PERCENT CHANGE	RATE/100,000 POPULATION	PERCENT CHANGE
TOTAL	1980	17653	+15%	5720.5	+8%
	1981	16446	-7%	5329.3	-7%
	1982	15516	-6%	5028.0	-6%
	1983	14116	-9%	5375.7	+7%
	1984	13713	-3%	5222.2	-3%
PROPERTY	1980	16766	+16%	5433.0	+9%
	1981	15538	-7%	5035.1	-7%
	1982	14709	-5%	4766.5	-5%
	1983	13356	-9%	5086.3	+7%
	1984	12831	-4%	4886.4	-4%
VIOLENT	1980	887	-10%	287.4	-15%
	1981	908	+2%	294.2	+2%
	1982	807	-11%	261.5	-11%
	1983	760	-6%	289.4	+11%
	1984	882	+16%	335.9	+16%
HOMICIDE	1980	40	+54%	13.0	+44%
	1981	29	-27%	9.4	-28%
	1982	21	-28%	6.8	-28%
	1983	25	+19%	9.5	+40%
	1984	20	-20%	7.6	-20%
RAPE *	1980	79	-9%	49.2	-16%
	1981	77	-3%	48.0	-2%
	1982	68	-12%	42.4	-12%
	1983	60	-12%	43.9	+4%
	1984	80	+33%	58.6	+33%
ROBBERY	1980	310	+19%	100.4	+12%
	1981	286	-8%	92.7	-8%
	1982	242	-15%	78.4	-15%
	1983	205	-15%	78.1	0%
	1984	267	+30%	101.7	+30%
ASSAULT	1980	458	-25%	148.4	-29%
	1981	516	+13%	167.2	+13%
	1982	476	-8%	154.3	-8%
	1983	470	-1%	179.0	+16%
	1984	515	+10%	196.1	+10%
BURGLARY	1980	5547	+8%	1797.5	+1%
	1981	4700	-15%	1523.0	-15%
	1982	3569	-24%	1156.5	-24%
	1983	3199	-10%	1218.3	+5%
	1984	3123	-2%	1189.3	-2%
LARCENY	1980	10156	+27%	3291.1	+19%
	1981	9984	-2%	3235.3	-2%
	1982	10299	+3%	3337.4	+3%
	1983	9562	-7%	3641.4	+9%
	1984	9106	-5%	3467.8	-5%
MVT	1980	1063	-14%	344.5	-19%
	1981	854	-20%	276.7	-20%
	1982	841	-2%	272.5	-2%
	1983	595	-29%	226.6	-17%
	1984	602	+1%	229.3	+1%

* RAPE RATES ARE BASED ON FEMALE POPULATION.

MOBILE MSA
CRIME TRENDS 1980 - 1984

OFFENSES	YEAR	NUMBER OF OFFENSES	PERCENT CHANGE	RATE/100,000 POPULATION	PERCENT CHANGE
TOTAL	1980	32329	+29%	7300.7	+24%
	1981	31772	-2%	7174.9	-2%
	1982	34115	+7%	7704.1	+7%
	1983	30019	-12%	6768.1	-12%
	1984	26195	-13%	5905.9	-13%
PROPERTY	1980	28654	+27%	6470.8	+22%
	1981	28219	-2%	6374.6	-1%
	1982	30368	+8%	6857.9	+8%
	1983	26515	-13%	5978.1	-13%
	1984	22596	-15%	5094.5	-15%
VIOLENT	1980	3675	+43%	829.9	+37%
	1981	3553	-3%	802.4	-3%
	1982	3747	+5%	846.2	+5%
	1983	3504	-6%	790.0	-7%
	1984	3599	+3%	811.4	+3%
HOMICIDE	1980	90	+2%	20.3	+1%
	1981	74	-18%	16.7	-18%
	1982	73	-1%	16.5	-1%
	1983	55	-25%	12.4	-25%
	1984	62	+13%	14.0	+13%
RAPE *	1980	221	+16%	96.0	+10%
	1981	171	-23%	74.3	-23%
	1982	232	+36%	100.8	+36%
	1983	160	-31%	69.4	-31%
	1984	198	+24%	85.8	+24%
ROBBERY	1980	1251	+61%	282.5	+54%
	1981	1194	-5%	269.6	-5%
	1982	1176	-2%	265.6	-1%
	1983	1003	-15%	226.1	-15%
	1984	922	-8%	207.9	-8%
ASSAULT	1980	2113	+40%	477.2	+34%
	1981	2114	0%	477.4	0%
	1982	2266	+7%	511.7	+7%
	1983	2286	+1%	515.4	+1%
	1984	2417	+6%	544.9	+6%
BURGLARY	1980	11759	+42%	2655.5	+36%
	1981	11235	-4%	2537.2	-4%
	1982	10503	-7%	2371.9	-7%
	1983	8617	-18%	1942.8	-18%
	1984	7625	-12%	1719.1	-12%
LARCENY	1980	15211	+19%	3435.0	+15%
	1981	15572	+2%	3516.6	+2%
	1982	18527	+19%	4183.9	+19%
	1983	16606	-10%	3744.0	-11%
	1984	13788	-17%	3108.7	-17%
MVT	1980	1684	+16%	380.3	+11%
	1981	1412	-16%	318.9	-16%
	1982	1338	-5%	302.2	-5%
	1983	1292	-3%	291.3	-4%
	1984	1183	-8%	266.7	-8%

* RAPE RATES ARE BASED ON FEMALE POPULATION.

MONTGOMERY MSA
CRIME TRENDS 1980 - 1984

OFFENSES	YEAR	NUMBER OF OFFENSES	PERCENT CHANGE	RATE/100,000 POPULATION	PERCENT CHANGE
TOTAL	1980	16309	+16%	5980.8	+8%
	1981	14634	-10%	5366.6	-10%
	1982	13401	-8%	4914.4	-8%
	1983	12839	-4%	4708.3	-4%
	1984	11932	-7%	4375.3	-7%
PROPERTY	1980	14900	+13%	5464.1	+5%
	1981	13459	-10%	4935.7	-10%
	1982	12368	-8%	4535.6	-8%
	1983	11950	-3%	4382.3	-3%
	1984	11171	-7%	4096.6	-7%
VIOLENT	1980	1409	+77%	516.7	+65%
	1981	1175	-17%	430.9	-17%
	1982	1033	-12%	378.8	-12%
	1983	889	-14%	326.0	-14%
	1984	761	-14%	278.7	-15%
HOMICIDE	1980	54	+29%	19.8	+20%
	1981	34	-37%	12.5	-37%
	1982	29	-15%	10.6	-15%
	1983	40	+38%	14.7	+39%
	1984	34	-15%	12.1	-18%
RAPE *	1980	77	+28%	54.3	+18%
	1981	52	-32%	36.7	-32%
	1982	54	+4%	38.1	+4%
	1983	63	+17%	44.4	+17%
	1984	60	-5%	42.3	-5%
ROBBERY	1980	359	+18%	131.6	+10%
	1981	309	-14%	113.3	-14%
	1982	310	0%	113.7	0%
	1983	273	-12%	100.1	-12%
	1984	201	-26%	73.7	-26%
ASSAULT	1980	919	+136%	337.0	+120%
	1981	780	-15%	286.0	-15%
	1982	640	-18%	234.7	-18%
	1983	513	-20%	188.1	-20%
	1984	466	-9%	170.9	-9%
BURGLARY	1980	4663	+16%	1710.0	+8%
	1981	4250	-9%	1558.6	-9%
	1982	3661	-14%	1342.6	-14%
	1983	3358	-8%	1231.4	-8%
	1984	3412	+2%	1251.3	+2%
LARCENY	1980	9444	+12%	3463.3	+4%
	1981	8565	-9%	3141.0	-9%
	1982	8195	-4%	3005.3	-4%
	1983	8078	-1%	2962.4	-1%
	1984	7282	-10%	2670.5	-10%
MVT	1980	793	+4%	290.8	-3%
	1981	644	-19%	236.2	-19%
	1982	512	-20%	187.8	-20%
	1983	514	0%	188.5	0%
	1984	477	-7%	174.9	-7%

* RAPE RATES ARE BASED ON FEMALE POPULATION.

TUSCALOOSA MSA
CRIME TRENDS 1980 - 1984

OFFENSES	YEAR	NUMBER OF OFFENSES	PERCENT CHANGE	RATE/100,000 POPULATION	PERCENT CHANGE
TOTAL	1980	7785	+10%	5662.9	-1%
	1981	8264	+6%	6011.4	+6%
	1982	7693	-7%	5596.0	-7%
	1983	6375	-17%	4635.0	-17%
	1984	6641	+4%	4828.4	+4%
PROPERTY	1980	6947	+10%	5053.4	-1%
	1981	7315	+5%	5321.0	+5%
	1982	6979	-5%	5076.6	-5%
	1983	5733	-18%	4168.2	-18%
	1984	6010	+5%	4369.6	+5%
VIOLENT	1980	838	+11%	609.6	0%
	1981	949	+13%	690.3	+13%
	1982	714	-25%	519.4	-25%
	1983	642	-10%	466.8	-10%
	1984	631	-2%	458.8	-2%
HOMICIDE	1980	13	+8%	9.5	-2%
	1981	6	-54%	4.4	-54%
	1982	9	+50%	6.6	+50%
	1983	9	0%	6.5	-2%
	1984	13	+44%	9.5	+46%
RAPE *	1980	35	0%	49.0	-12%
	1981	38	+9%	53.2	+9%
	1982	27	-29%	37.8	-29%
	1983	38	+41%	53.1	+40%
	1984	46	+21%	64.3	+21%
ROBBERY	1980	147	+16%	106.9	+4%
	1981	165	+12%	120.0	+12%
	1982	118	-28%	85.8	-28%
	1983	84	-29%	61.1	-29%
	1984	117	+39%	85.1	+39%
ASSAULT	1980	643	+11%	467.7	0%
	1981	740	+15%	538.3	+15%
	1982	560	-24%	407.4	-24%
	1983	511	-9%	371.5	-9%
	1984	455	-11%	330.8	-11%
BURGLARY	1980	1738	-16%	1264.2	-24%
	1981	1817	+5%	1321.7	+5%
	1982	1698	-7%	1235.2	-7%
	1983	1526	-10%	1109.5	-10%
	1984	1455	-5%	1057.9	-5%
LARCENY	1980	4847	+24%	3525.8	+12%
	1981	5086	+5%	3699.6	+5%
	1982	4900	-4%	3564.3	-4%
	1983	3901	-20%	2836.2	-20%
	1984	4251	+9%	3090.7	+9%
MVT	1980	362	+5%	263.3	-6%
	1981	412	+14%	299.7	+14%
	1982	381	-8%	277.2	-8%
	1983	306	-20%	222.5	-20%
	1984	304	-1%	221.0	-1%

* RAPE RATES ARE BASED ON FEMALE POPULATION.

PART II ARREST DATA

PART II ARREST DATA

Part II Offenses include crimes other than those defined as Part I Offenses. The nature of many Part II Offenses is such that they go undetected until an arrest is made; therefore, for UCR purposes, only arrest data is collected.

*A total of 150,606 persons were arrested in Alabama in 1984 for Part II offenses.

*This is down .2% over 1983's figure of 153,596.

*94% of the Part II arrests were adults.

*Liquor violations (DUI, drunkenness, liquor laws violations) made up 44% of the Part II arrests.

*Narcotics violations made up 5% of the Part II arrests.

Part II Offenses include:

Other assaults -non-aggravated assaults.

Forgery and counterfeiting - making, altering, uttering, or possessing with intent to defraud, anything false which is made to appear true, includes attempts.

Fraud - fraudulent conversion and obtaining money or property by false pretenses.

Embezzlement - misappropriation or misapplication of money or property entrusted to one's care, custody, or control.

Stolen property - buying, receiving, and possessing stolen property, includes attempts.

Vandalism - willful or malicious destruction, injury, disfigurement or defacement of property without the consent of the owner or person having custody or control.

Weapons - all violations of regulations or statutes controlling the carrying, using, possessing, furnishing and manufacturing of deadly weapons or silencers, includes attempts.

Prostitution and commercialized vice - sex offenses of a commercial nature.

Sex offenses (other than rape, prostitution, and commercialized vice) - statutory rape, offenses against chastity, common decency, morals, etc.

Narcotic drug laws - offenses relating to narcotics, i.e., possession, sale, use, growing and manufacturing of narcotic drugs.

Gambling - promoting, permitting, or engaging in illegal gambling.

Offenses against the family and children - non-support, neglect, desertion, or abuse of family and children.

Driving under the influence - driving or operating any motor vehicle or common carrier while drunk or under the influence of liquor or narcotics.

Liquor laws - violations of state or local liquor laws.

Drunkenness - drunkenness or intoxication.

Disorderly conduct - breach of the peace.

Vagrancy - begging, loitering, etc.

All other offenses - all violations of state or local laws, excepting categories mentioned above, Part I Offenses, and traffic violations. Including, but not limited to bigamy, blackmail, bribery, contempt of court, discrimination, perjury, possession or sale of obscene material, quarantine violations, etc.

Liquor Laws Violations

*DUI resulted in 29,735 arrests with 99% being over 18.

*91% of the DUI arrests were males and 74% were white.

*There were 7,358 arrested for liquor laws violations (bootlegging, buying or selling to minors, etc.) 15% were juveniles, 88% were males and 84% were white.

*There were 29,686 people arrested in 1984 for public drunkenness. 1% were juveniles, 92% were males and 70% were white.

Drug Violations

*There were 7,231 persons arrested for drug violations, 19% were for sale of narcotics and 81% were for possession.

*6% of the drug arrests were juveniles, 86% were males and 67% were white.

*Marijuana sale and possession resulted in the greatest number of arrests for drug violations, 6,063 for 84% of the drug arrests.

TOTAL PART II ARRESTS BY AGE
STATE OF ALABAMA
1984

AGE	UNDER 18	18	19	20	21	22	23	24	25-29	30-34	35-39	40-44	45-49	50-54	55-59	60-64	65 & OVER
OTHER ASSAULTS	341	90	104	123	120	150	164	134	653	452	287	173	97	86	47	42	46
FORGERY	73	84	97	126	130	174	193	171	799	528	409	204	84	61	44	19	5
FRAUD	51	185	350	567	602	812	781	806	3817	2859	2187	1262	656	350	220	119	161
EMBEZZLEMENT	1	2	4	5	4	4	18	10	43	35	19	18	8	5	5	2	2
STOLEN PROPERTY	316	140	140	116	102	114	89	92	338	218	119	67	38	34	23	9	13
VANDALISM	373	95	124	110	105	83	94	71	371	207	121	92	45	40	21	12	14
WEAPONS	257	74	114	104	105	97	109	88	405	350	206	126	92	54	59	47	33
PROSTITUTION/COMMERCIALIZED VICE	4	13	27	23	17	32	30	17	108	43	28	15	9	9	3	0	3
SEX OFFENSES	98	29	38	50	56	43	48	64	188	130	106	62	37	35	21	31	19
CONTROLLED SUBSTANCES	414	403	482	470	508	458	500	473	1768	929	425	195	86	55	31	17	18
GAMBLING	19	6	12	12	14	13	17	19	68	41	23	16	10	12	10	4	8
FAMILY OFFENSES	46	25	54	64	69	82	91	97	461	402	235	134	64	30	19	6	6
DUI	378	768	1103	1278	1378	1335	1337	1293	5854	4202	3150	2453	1782	1401	976	559	488
LIQUOR LAWS	1095	574	556	479	353	323	313	278	1091	622	461	341	269	209	156	118	120
PUBLIC DRUNKENNESS	394	602	873	908	878	970	1040	911	4880	3532	3260	2900	2526	2513	1651	1100	738
DISORDERLY CONDUCT	816	367	476	478	455	456	484	448	1987	1265	904	572	397	267	214	156	128
VAGRANCY	5	6	7	6	7	15	12	5	44	19	6	2	0	2	1	0	0
OTHER OFFENSES	2707	1101	1374	1567	1610	1639	1581	1608	6932	4517	3176	2051	1327	857	596	388	395

Drug abuse violations involve the illegal sale, possession, manufacture, use, cultivation, etc. of narcotic and non-narcotic drugs.

Illegal drugs are divided into four categories:

1. Opium or cocaine and their derivatives such as morphine, heroin, codeine.

2. Marijuana.

3. Synthetic narcotics which are manufactured narcotics which cause true drug addiction such as demerol, and methadone.

4. Dangerous non-narcotic drugs which include barbiturates, benzedrine, etc.

SALE
ADULT AND JUVENILE ARRESTS
1984

SEX/RACE OF PERSONS ARRESTED	OPIUM/COCAINE		MARIJUANA		SYNTHETIC DRUGS		OTHER	
	Adult	Juvenile	Adult	Juvenile	Adult	Juvenile	Adult	Juvenile
White Male	63	2	637	34	23	0	69	0
White Female	13	0	91	3	3	1	25	0
Black Male	33	0	280	8	8	1	43	0
Black Female	3	0	51	4	0	0	11	0
Other Male	0	0	0	0	0	0	0	0
Other Female	1	0	0	0	0	0	0	0
TOTAL	113	2	1059	49	34	2	148	0
GRAND TOTAL	115		1108		36		148	

POSSESSION
ADULT AND JUVENILE ARRESTS
1984

SEX/RACE OF PERSONS ARRESTED	OPIUM/COCAINE		MARIJUANA		SYNTHETIC DRUGS		OTHER	
	Adult	Juvenile	Adult	Juvenile	Adult	Juvenile	Adult	Juvenile
White Male	106	0	2748	216	52	11	149	2
White Female	29	1	441	33	10	3	54	5
Black Male	74	0	1264	77	75	3	212	1
Black Female	18	0	162	7	17	0	46	1
Other Male	0	0	7	0	1	0	0	0
Other Female	0	0	0	0	0	0	0	0
TOTAL	227	1	4622	333	155	17	461	9
GRAND TOTAL	228		4955		172		470	

PART II ARREST TRENDS

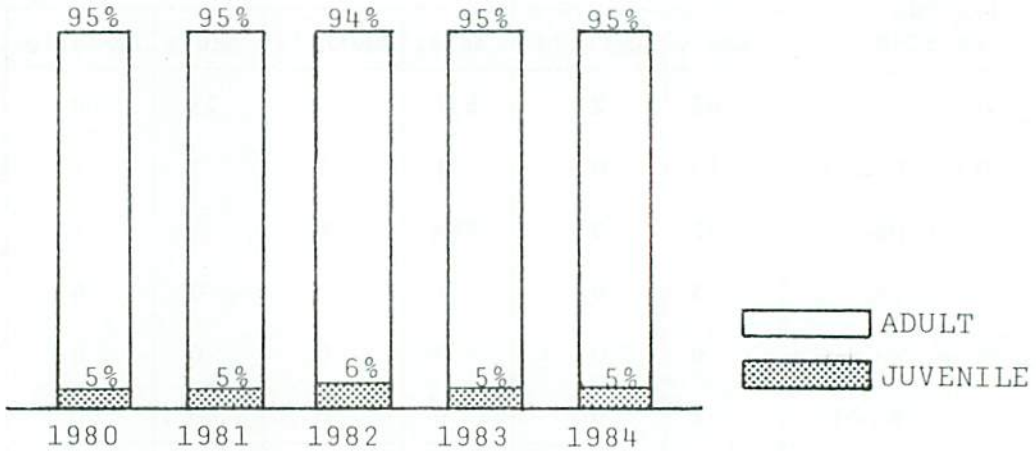

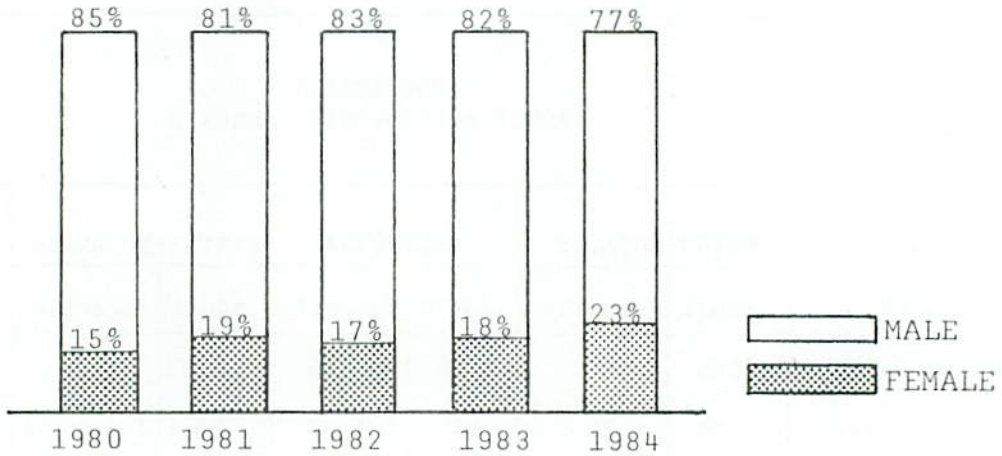

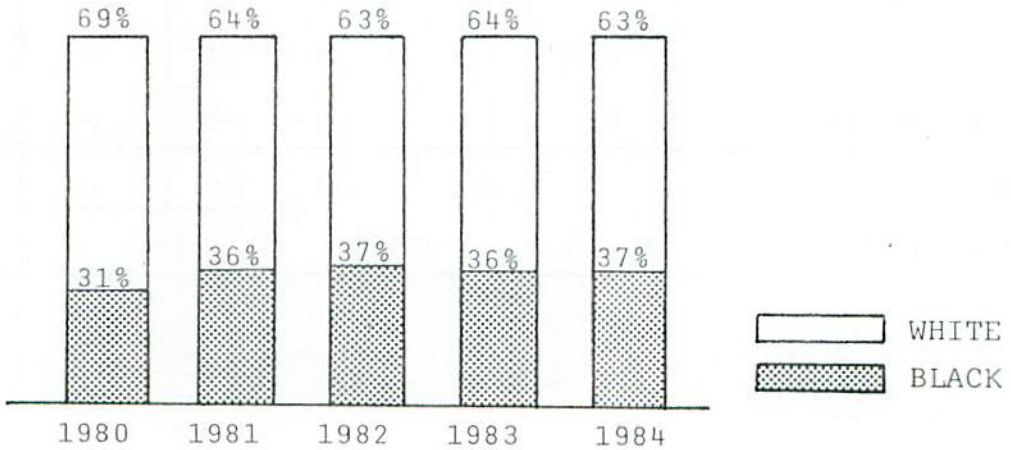

LAW ENFORCEMENT EMPLOYEE DATA

STATEWIDE

There were 390 law enforcement agencies* in Alabama in 1984 employing approximately 7,810 people - 5,532 sworn and 2,278 civilian. Considering only sworn employees, this provides a ratio of 1.4 officers per 1,000 population in Alabama. The national average approximates 2 officers per 1,000 population.

COUNTY SHERIFFS' OFFICES

There are 67 county sheriffs' offices in Alabama employing a total of 2,266 employees.

TOTAL PERSONNEL (sworn and civilian)	2,266
FULL TIME SWORN MALES	1,443
FULL TIME SWORN FEMALES	100
FULL TIME CIVILIAN MALES	314
FULL TIME CIVILIAN FEMALES	409

---

*Data used in this section were obtained from the employee data sheet submitted by law enforcement agencies to UCR. Over 99% of Alabama's law enforcement agencies completed this form. Please note that there are more law enforcement agencies than reporting agencies. This is due to the fact that many small agencies report crime through the county sheriff's office.

CITIES

Law enforcement employee data are listed by population strata with the total number of employees contained within each strata included.

Total Personnel (Sworn and Civilian)

Greater than 250,000 (1 agency)	809
50,000 to 250,000 (6 agencies)	1,687
25,000 to 50,000 (8 agencies)	642
10,000 to 25,000 (25 agencies)	944
5,000 to 10,000 (41 agencies)	783
Less than 5,000 (311 agencies)	1,265

Full-Time Sworn Males

Greater than 250,000	548
50,000 to 250,000	1,142
25,000 to 50,000	478
10,000 to 25,000	716
5,000 to 10,000	595
Less than 5,000	112

Full-Time Sworn Females

Greater than 250,000	75
50,000 to 250,000	91
25,000 to 50,000	32
10,000 to 25,000	30
5,000 to 10,000	23
Less than 5,000	27

Full-Time Civilian Males

Greater than 250,000	55
50,000 to 250,000	129
25,000 to 50,000	49
10,000 to 25,000	66
5,000 to 10,000	76
Less than 5,000	188

Full-Time Civilian Females

Greater than 250,000	131
50,000 to 250,000	325
25,000 to 50,000	83
10,000 to 25,000	132
5,000 to 10,000	89
Less than 5,000	147

MSA'S

The nine MSA's include 167 law enforcement agencies and employ 4,470 sworn and 1,533 civilian personnel. These MSA's contain 80% of the sworn personnel and 76% of the total law enforcement personnel in Alabama. Sworn employees provide a ratio of 1.80 officers per 1,000 population.

A breakdown of employee data by MSA follows:

Anniston MSA (9 agencies)

Full-Time Sworn Males	174
Full-Time Sworn Females	10
Full-Time Civilian Males	15
Full-Time Civilian Females	36
(Total Employees)	235

Birmingham MSA (64 agencies)

Full-Time Sworn Males	1,591
Full-Time Sworn Females	142
Full-Time Civilian Males	188
Full-Time Civilian Females	326
(Total Employees)	2,247

Florence MSA (13 agencies)

Full-Time Sworn Males	197
Full-Time Sworn Females	5
Full-Time Civilian Males	29
Full-Time Civilian Females	34
(Total Employees)	265

Dothan MSA (18 agencies)

Full-Time Sworn Males	176
Full-Time Sworn Females	6
Full-Time Civilian Males	59
Full-Time Civilian Females	67
(Total Employees)	308

Gadsden MSA (11 agencies)

Full-Time Sworn Males	164
Full-Time Sworn Females	12
Full-Time Civilian Males	26
Full-Time Civilian Females	23
(Total Employees)	225

Huntsville MSA (15 agencies)

Full-Time Sworn Males	419
Full-Time Sworn Females	21
Full-Time Civilian Males	30
Full-Time Civilian Females	102
(Total Employees)	572

Mobile MSA (21 agencies)

Full-Time Sworn Males	644
Full-Time Sworn Females	32
Full-Time Civilian Males	126
Full-Time Civilian Females	247
(Total Employees)	1,049

Montgomery MSA (10 agencies)

Full-Time Sworn Males	524
Full-Time Sworn Females	57
Full-Time Civilian Males	46
Full-Time Civilian Females	99
(Total Employees)	726

Tuscaloosa MSA (6 agencies)

Full-Time Sworn Males	267
Full-Time Sworn Females	29
Full-Time Civilian Males	29
Full-Time Civilian Females	51
(Total Employees)	376

Ten universities in Alabama submit employee data for campus security. Employee data are broken down as follows:

Total Personnel (Sworn and Civilian)

Alabama State University	14
Auburn University	42
Auburn University - Montgomery	11
Jacksonville State University	13
Livingston State University	7
Troy State University	7
University of Alabama - Birmingham	91
University of Alabama - Huntsville	16
University of Alabama - Tuscaloosa	32
University of Montevallo	14

Full-Time Sworn Males

Alabama State University	11
Auburn University	16
Auburn University - Montgomery	8
Jacksonville State University	11
Livingston State University	3
Troy State University	6
University of Alabama - Birmingham	38
University of Alabama - Huntsville	11
University of Alabama - Tuscaloosa	24
University of Montevallo	8

Full-Time Sworn Females

Alabama State University	2
Auburn University	3
Auburn University - Montgomery	1
Jacksonville State University	1
Livingston State University	0
Troy State University	0
University of Alabama - Birmingham	5
University of Alabama - Huntsville	0
University of Alabama - Tuscaloosa	3
University of Montevallo	1

Full-Time Civilian Males

Alabama State University	0
Auburn University	16
Auburn University - Montgomery	2
Jacksonville State University	0
Livingston State University	1
Troy State University	0
University of Alabama - Birmingham	28
University of Alabama - Huntsville	1
University of Alabama - Tuscaloosa	0
University of Montevallo	2

Full-Time Civilian Females

Alabama State University	1
Auburn University	7
Auburn University - Montgomery	0
Jacksonville State University	1
Livingston State University	3
Troy State University	1
University of Alabama - Birmingham	20
University of Alabama - Huntsville	4
University of Alabama - Tuscaloosa	5
University of Montevallo	3

AGENCY NAME	SWORN		CIVILIAN	
	MALE	FEMALE	MALE	FEMALE
JEFFERSON CO. SO	347	39	11	62
BESSEMER PD	56	1	9	8
BIRMINGHAM PD	548	75	55	131
MOUNTAIN BROOK PD	46	0	2	9
FAIRFIELD PD	21	2	2	4
GARDENDALE PD	14	0	3	1
LEEDS PD	18	1	0	4
MIDFIELD PD	12	0	2	2
TARRANT PD	15	2	1	5
VESTAVIA HILLS PD	24	1	0	5
HOMEWOOD PD	44	2	2	7
FULTONDALE PD	11	0	3	0
HOOVER PD	33	2	3	3
IRONDALE PD	13	1	0	6
PLEASANT GROVE PD	9	0	2	2
ROOSEVELT CITY PD	4	0	1	2
GRAYSVILLE PD	5	0	0	0
BRIGHTON PD	2	0	0	0
HUEYTOWN PD	13	3	0	0
LIPSCOMB PD	5	0	0	3
TRUSSVILLE PD	11	0	3	1
ADAMSVILLE PD	5	0	1	1
WARRIOR PD	6	0	3	0
UAB PD	38	5	28	20
TRAFFORD PD	1	0	1	0
MORRIS PD	2	0	0	0
BROOKSIDE PD	3	0	0	1
KIMBERLY PD	2	0	0	0
MOBILE CO. SO	132	3	14	53
MOBILE PD	294	19	50	127
PRICHARD PD	47	3	3	12
CHICKASAW PD	17	2	0	2
CITRONELLE PD	6	0	0	1
SARALAND PD	20	0	6	2
BAYOU LA BATRE PD	13	0	3	1
SATSUMA PD	9	0	1	3
MOUNT VERNON PD	5	0	0	1
WILMER PD	3	0	0	4
CREOLA PD	5	0	4	0
MONTGOMERY CO. SO	93	14	2	11
MONTGOMERY PD	328	38	26	72
ALABAMA STATE U	11	2	0	1
A.U.M.	8	1	2	0
AUTAUGA CO. SO	18	1	0	0
PRATTVILLE PD	31	3	4	5
BALDWIN CO. SO	26	2	27	29
BAY MINNETTE PD	12	0	4	1
FAIRHOPE PD	12	1	1	4
FOLEY PD	12	1	5	0
GULF SHORES PD	15	1	3	1
ROBERTSDALE PD	5	0	4	0
LOXLEY PD	4	0	1	1
SILVER HILL PD	1	0	0	0
DAPHNE PD	5	0	0	5
SUMMERDALE PD	1	0	0	0
BARBOUR CO. SO	7	0	7	2
EUFAULA PD	23	0	2	4
CLAYTON PD	4	0	0	0
CLIO PD	1	0	0	0
LOUISVILLE PD	2	0	2	2
BIBB CO. SO	4	0	0	1
CENTREVILLE PD	3	0	0	0
BRENT PD	3	0	0	0
WEST BLOCTON PD	2	0	0	0
BLOUNT CO. SO	13	1	2	2
ONEONTA PD	13	0	2	1
BLOUNTSVILLE PD	3	0	3	0
CLEVELAND PD	1	0	0	1
SNEAD PD	3	0	0	0
BULLOCK CO. SO	4	0	3	1
UNION SPRINGS PD	12	0	2	0
BUTLER CO. SO	5	0	0	1
GREENVILLE PD	20	2	0	4
GEORGIANA PD	4	0	2	0
MCKENZIE PD	2	0	0	0
CALHOUN CO. SO	31	1	0	5
ANNISTON PD	75	5	8	17
JACKSONVILLE PD	15	2	3	3
PIEDMONT PD	10	0	0	2
WEAVER PD	6	0	0	4
OXFORD PD	22	1	4	4
HOBSON CITY PD	2	0	0	0
OHATCHEE PD	2	0	0	0
JAX STATE UNIV.	11	1	0	1
CHAMBERS CO. SO	11	1	6	3
LAFAYETTE PD	11	0	0	5
LANETT PD	13	1	5	1
VALLEY PD	17	0	0	4
WAVERLY PD *	N/A	N/A	N/A	N/A
CHEROKEE CO. SO	7	0	0	1
CENTRE PD	8	0	3	0
CEDAR BLUFF PD	2	1	3	1

AGENCY NAME	SWORN		CIVILIAN	
	MALE	FEMALE	MALE	FEMALE
CHILTON CO. SO	9	1	0	3
CLANTON PD	13	0	1	2
MAPLESVILLE PD	2	0	2	0
JEMISON PD	2	0	1	0
THORSBY PD	2	0	0	0
CHOCTAW CO. SO	5	0	10	6
BUTLER PD	4	0	0	0
GILBERTOWN PD	1	0	1	0
PENNINGTON PD	1	0	0	1
SILAS PD	1	0	1	0
TOXEY PD	1	0	0	1
LISMAN PD	1	0	0	0
CLARKE CO. SO	8	0	4	1
JACKSON PD	14	0	4	1
THOMASVILLE PD	8	0	1	4
GROVE HILL PD	6	0	0	1
FULTON PD	1	0	0	0
CLAY CO. SO	4	0	4	1
ASHLAND PD	5	0	3	1
LINEVILLE PD	6	0	1	3
CLEBURNE CO. SO	5	0	2	2
HEFLIN PD	8	0	2	2
RANBURNE PD	2	0	0	1
COFFEE CO. SO	7	0	0	2
ELBA PD	9	0	3	1
ENTERPRISE PD	26	2	0	7
NEW BROCKTON PD	4	0	0	1
KINSTON PD	2	0	0	0
COLBERT CO. SO	19	0	7	4
SHEFFIELD PD	25	0	1	4
TUSCUMBIA PD	18	0	1	4
MUSCLE SHOALS PD	24	2	0	0
CHEROKEE PD	4	0	0	0
LEIGHTON PD	4	0	0	0
LITTLEVILLE PD	5	1	3	1
CONECUH CO. SO	7	0	3	2
EVERGREEN PD	12	0	2	2
COOSA CO. SO	4	0	3	1
GOODWATER PD	6	0	4	0
ROCKFORD PD	2	0	0	0
COVINGTON CO. SO	9	1	6	3
ANDALUSIA PD	15	0	4	2
OPP PD	12	1	3	2
FLORALA PD	6	0	1	1
RED LEVEL PD	2	0	0	0
LOCKHART PD	1	0	0	1
CRENSHAW CO. SO	4	1	3	2
LUVERNE PD	10	0	1	3
BRANTLEY PD	4	0	1	2
DOZIER PD	2	0	0	0
CULLMAN CO. SO	33	0	0	5
CULLMAN PD	26	1	6	7
HANCEVILLE PD	6	0	1	3
GARDEN CITY PD	1	0	0	0
DALE CO. SO	8	1	4	2
OZARK PD	22	0	1	6
DALEVILLE PD	13	0	4	4
LEVEL PLAINS PD	4	1	1	3
NAPIER FIELD PD	1	0	0	0
NEWTON PD	2	0	2	1
MIDLAND CITY PD	4	0	0	4
PINCKARD PD	1	0	0	0
ARITON PD	1	0	1	0
CLAYHATCHEE PD	3	0	0	2
GLENWOOD PD *	N/A	N/A	N/A	N/A
DALLAS CO. SO	28	5	4	3
SELMA PD	52	4	8	15
DEKALB CO. SO	15	0	8	2
FORT PAYNE PD	26	0	4	2
COLLINSVILLE PD	4	0	1	1
GERALDINE PD	3	0	0	0
HENAGAR PD	3	0	1	2
POWELLS CRSRDS PD	2	0	0	2
MENTONE PD	1	0	0	0
RAINSVILLE PD	7	0	3	1
HAMMONDVILLE PD	2	0	0	1
CROSSVILLE PD	4	0	0	0
FYFFE PD	4	0	1	3
SYLVANIA PD	2	0	2	0
VALLEY HEAD PD	2	0	0	0
IDER PD	2	0	0	2
ELMORE CO SO	12	1	4	6
WETUMPKA PD	11	0	1	3
TALLASSEE PD	16	0	4	0
ECLECTIC PD	4	0	3	0
COOSADA PD	3	0	0	0
MILLBROOK PD	8	0	2	2
ESCAMBIA CO. SO	14	0	5	5
ATMORE PD	20	0	2	3
BREWTON PD	18	0	3	1
EAST BREWTON PD	5	0	0	2
FLOMATON PD	7	0	2	2

AGENCY NAME	SWORN		CIVILIAN	
	MALE	FEMALE	MALE	FEMALE
ETOWAH CO. SO	23	1	10	8
ATTALLA PD	14	0	5	1
GADSDEN PD	97	11	2	7
GLENCOE PD	4	0	2	0
RAINBOW CITY PD	10	0	2	3
HOKES BLUFF PD	4	0	1	0
SOUTHSIDE PD	4	0	2	2
SARDIS PD	4	0	2	1
REECE CITY PD	1	0	0	1
ALTOONA PD	2	0	0	0
WALNUT GROVE PD	1	0	0	0
FAYETTE CO. SO	6	0	3	1
FAYETTE PD	9	0	0	0
BERRY PD	2	0	0	0
FRANKLIN CO. SO	7	0	3	4
RUSSELLVILLE PD	16	0	0	4
PHIL CAMPBELL PD	4	0	0	0
RED BAY PD	6	0	3	1
VINA PD	1	0	0	0
HODGES PD *	N/A	N/A	N/A	N/A
GENEVA CO. SO	6	0	4	2
GENEVA PD	8	0	1	4
SAMSON PD	5	0	3	1
HARTFORD PD	6	0	3	0
SLOCOMB PD	4	0	0	0
GREENE CO. SO	9	0	4	7
EUTAW PD	7	0	3	0
FORKLAND PD	1	0	0	0
HALE CO. SO	5	0	2	3
GREENSBORO PD	6	0	0	2
MOUNDVILLE PD	4	0	1	1
HENRY CO. SO	4	0	2	1
ABBEVILLE PD	7	0	0	4
HEADLAND PD	7	0	0	4
NEWVILLE PD	1	0	0	0
HOUSTON CO. SO	30	2	30	21
DOTHAN PD	75	2	12	23
ASHFORD PD	5	0	4	0
GORDON PD	1	0	0	1
COLUMBIA PD	2	0	0	0
COTTONWOOD PD	2	0	0	0
KINSEY PD	1	0	0	0
JACKSON CO. SO	17	0	4	5
SCOTTSBORO PD *	N/A	N/A	N/A	N/A
BRIDGEPORT PD	6	0	0	0
STEVENSON PD	6	0	1	2
HOLLYWOOD PD	2	0	0	1
PISGAH PD *	N/A	N/A	N/A	N/A
DUTTON PD *	N/A	N/A	N/A	N/A
SECTION PD *	N/A	N/A	N/A	N/A
LAMAR CO. SO	7	0	0	0
SULLIGENT PD	3	0	0	0
VERNON PD	5	0	0	1
KENNEDY PD	1	0	0	0
MILLPORT PD	2	0	0	0
LAUDERDALE CO. SO	22	0	7	8
FLORENCE PD	68	2	9	11
ANDERSON PD	1	0	0	0
ST. FLORIAN PD *	N/A	N/A	N/A	N/A
LEXINGTON PD	2	0	0	0
ROGERSVILLE PD	2	0	0	0
KILLEN PD	3	0	1	2
LAWRENCE CO. SO	12	0	0	8
MOULTON PD	9	0	2	0
TOWN CREEK PD	4	0	0	0
COURTLAND PD	4	0	0	0
HILLSBORO PD *	N/A	N/A	N/A	N/A
NORTH COURTLAND PD	1	0	2	0
LEE CO. SO	24	2	5	9
AUBURN PD	45	2	7	11
OPELIKA PD	52	3	7	14
AUBURN UNIV. PD	16	3	16	7
LIMESTONE CO. SO	15	0	5	6
ATHENS PD	25	0	1	4
ARDMORE PD	5	0	0	4
ELKMONT PD *	N/A	N/A	N/A	N/A
LOWNDES CO. SO	3	1	0	1
FORT DEPOSIT PD	6	0	0	0
HAYNEVILLE PD	1	0	0	0
WHITE HALL PD	2	0	0	0
MACON CO. SO	7	1	4	5
TUSKEGEE PD	32	0	2	7
NOTASULGA PD	4	0	2	2
FRANKLIN PD	1	0	0	0
MADISON CO. SO	52	5	0	19
HUNTSVILLE PD	233	13	19	63
MADISON PD	14	0	3	0
GURLEY PD	3	0	0	0
NEW HOPE PD	4	0	0	0
OWENS CRSRDS PD	2	0	0	0
TRIANA PD	2	0	0	0
UAH PD	11	0	1	4

AGENCY NAME	SWORN		CIVILIAN	
	MALE	FEMALE	MALE	FEMALE
MARENGO CO. SO	7	0	5	3
DEMOPOLIS PD	14	1	0	5
LINDEN PD	5	0	0	0
THOMASTON PD	1	0	0	0
MARION CO. SO	7	0	6	2
HAMILTON PD	8	0	0	0
WINFIELD PD	6	0	0	1
GUIN PD	1	0	1	0
HACKLEBURG PD	4	0	0	0
BRILLIANT PD	1	0	0	1
WESTON PD	1	0	0	0
BEAR CREEK PD	2	0	0	0
MARSHALL CO. SO	25	0	0	5
ALBERTVILLE PD	25	0	1	4
GUNTERSVILLE PD	17	2	0	0
ARAB PD	14	0	3	1
BOAZ PD	14	1	1	3
GRANT PD	2	0	2	0
DOUGLAS PD	1	0	0	0
MONROE CO. SO	7	0	2	5
MONROEVILLE PD	15	0	2	3
FRISCO CITY PD *	N/A	N/A	N/A	N/A
EXCEL PD	1	0	0	0
MORGAN CO. SO	25	3	11	10
DECATUR PD	66	3	7	5
HARTSELLE PD	17	0	4	0
FALKVILLE PD	3	0	0	1
FLINT CITY	2	0	0	0
TRINITY PD	3	0	0	0
PRICEVILLE PD	3	0	0	0
PERRY CO. SO	4	1	5	1
MARION PD	7	0	0	1
UNION TOWN PD	3	0	1	1
PICKENS CO. SO	4	1	4	1
ALICEVILLE PD	5	0	2	3
PICKENSVILLE PD	1	0	0	0
GORDO PD	3	0	0	0
REFORM PD	5	0	2	0
CARROLLTON PD	2	0	1	0
PIKE CO. SO	7	0	0	2
TROY PD	32	1	8	5
BRUNDIDGE PD	7	0	0	4
TROY ST.UNIV. PD	6	0	0	1
RANDOLPH CO. SO	4	1	3	1
ROANOKE PD	12	1	0	0
WADLEY PD	2	0	0	0
WEDOWEE PD	3	0	0	0
RUSSELL CO. SO	15	0	11	4
PHENIX CITY PD	47	6	4	14
HURTSBORO PD	4	0	2	0
ST. CLAIR CO. SO	15	0	2	4
PELL CITY PD	16	0	2	1
RAGLAND PD	4	0	2	1
ASHVILLE PD	3	0	0	0
SPRINGVILLE PD	4	0	0	1
ODENVILLE PD	2	0	0	0
MOODY PD	4	0	1	2
RIVERSIDE PD	3	1	0	0
MARGARET PD	1	0	0	0
STEELE PD	2	0	0	0
BRANCHVILLE PD	1	0	0	0
SHELBY CO. SO	38	0	10	4
CALERA PD	6	0	4	0
COLUMBIANA PD	5	0	1	0
MONTEVALLO PD	7	0	2	2
ALABASTER PD	13	0	2	3
VINCENT PD	2	0	0	1
PELHAM PD	21	0	3	1
HELENA PD	5	0	1	3
WILTON PD	1	0	0	1
HARPERSVILLE PD	1	0	0	0
WILSONVILLE PD	1	0	0	1
U OF MONTEVALLO PD	8	1	2	3
SUMTER CO. SO	5	0	0	1
YORK PD	6	0	0	4
LIVINGSTON PD	5	1	0	5
CUBA PD	1	0	0	0
LIVINGSTON UNIV	3	0	1	3
TALLADEGA CO. SO	18	0	8	12
SYLACAUGA PD	29	3	0	5
TALLADEGA PD	34	2	3	7
CHILDERSBURG PD	11	1	0	3
LINCOLN PD	5	0	1	3
TALLAPOOSA CO. SO	11	1	8	2
ALEXANDER CITY PD	29	1	3	2
DADEVILLE PD	8	0	0	1
CAMP HILL PD	5	0	5	0
NEWSITE PD	1	0	0	0
DAVISTON PD	1	0	0	0
JACKSON GAP PD	1	0	0	0
TUSCALOOSA CO. SO	65	7	13	11
TUSCALOOSA PD	137	14	14	23

AGENCY NAME	SWORN		CIVILIAN	
	MALE	FEMALE	MALE	FEMALE
NORTHPORT PD	25	2	1	4
BRYCE HOSPITAL	14	3	1	7
U. OF ALABAMA PD	24	3	0	5
BROOKWOOD PD	2	0	0	1
WALKER CO. SO	29	1	0	3
JASPER PD	32	2	5	8
CARBON HILL PD	5	0	1	2
CORDOVA PD	4	1	3	0
DORA PD	4	0	4	1
SUMITON PD	6	0	4	1
PARRISH PD	3	1	0	1
OAKMAN PD	3	0	0	0
SIPSEY PD	2	0	0	1
ELDRIDGE PD	1	0	1	0
WASHINGTON CO. SO	5	0	3	3
MCINTOSH PD	7	0	0	2
MILLRY PD	1	0	0	0
CHATOM PD	4	0	3	0
WILCOX CO. SO	6	1	0	0
CAMDEN PD	6	0	2	2
PINE HILL PD	2	0	0	0
VREDENBURGH PD *	N/A	N/A	N/A	N/A
WINSTON CO. SO	8	0	1	6
DOUBLE SPRINGS PD	3	0	0	0
HALEYVILLE PD	11	1	4	1
ADDISON PD	3	0	0	1

LAW ENFORCEMENT OFFICERS ASSAULTED

Assaulted

In 1984, 351 law enforcement officers were assaulted in the line of duty. Ninety-one or 25% received serious injuries. The remainder received minimal or no injuries.

Hands, fists or feet were used in 272 assaults or 77% of the incidents. Cutting instruments were used in 10 cases for 3%.

Disturbance calls were the most dangerous police activity, resulting in 31% of the assaults. The next most dangerous activity was attempting to arrest a suspect for 22% of the assaults.

Ninety-five percent of the assaults on police officers were cleared.

SERIOUSNESS OF ASSAULT

Seriousness	Firearm	Cutting Instrument	Other Weapon	Hands, Fist Feet, etc.
With Injury	9	4	13	65
% of Weapon Type	10%	5%	14%	71%
Without Injury	25	6	22	207
% of Weapon Type	10%	2%	8%	80%
TOTAL	34	10	35	272
% TOTAL ASSAULTS	10%	3%	10%	77%

Disturbance calls proved to be the most dangerous activity for law enforcement officers, resulting in 31% of the assaults.

ASSAULTS
Activities by Weapon Type

	Type of Weapon				
Type of Activity	Firearms	Cutting Instruments	Other Weapons	Personal Weapons	% Assaults (by Activity)
Disturbances	12	5	11	80	31%
Burglaries	0	0	1	6	2%
Robberies	5	0	0	0	1%
Attempt Other Arrests	7	0	0	71	22%
Civil Disorders	0	0	0	3	1%
Handling/Transporting/ Custody of Prisoners	0	3	4	43	14%
Investigating Suspicious Persons/Circumstances	3	0	6	19	9%
Ambush	3	1	0	0	1%
Mentally Deranged	1	1	0	3	1%
Traffic	1	0	10	22	9%
All Other	2	0	3	25	9%
TOTAL	34	10	35	272	100%
% Weapon Type	10%	3%	10%	77%	

Two-man vehicles had the greatest number of assaults on police officers with 115 for 33%.

ASSAULTS
Type of Assignment

	2-Man Vehicle	1-Man Alone	Vehicle Assisted	Det/Spec Alone	Assignment Assisted	Other	
						Alone	Assisted
Disturbances	35	30	37	1	0	2	3
Burglaries	3	1	3	0	0	0	0
Robberies	2	2	0	0	1	0	0
Attempting Other Arrests	22	18	26	2	1	5	4
Civil Disorder	2	1	0	0	0	0	0
Handling/Transporting/Custody of Prisoners	13	9	6	7	1	3	11
Investigating Suspicious Persons/ Circumstances	11	8	4	1	1	3	0
Ambush	3	1	0	0	0	0	0
Mentally Deranged	0	1	4	0	0	0	0
Traffic	16	9	7	1	0	0	0
All Other	8	5	7	0	0	5	5
TOTAL	115	85	94	12	4	18	23
% of Assignment Type	33%	24%	27%	3%	1%	5%	7%

A total of 333 assaults were cleared for a 95% clearance rate.

ASSAULTS
Clearances by Activity Type

Activity	Assaults	Clearances	Clearance Rate
Disturbances	108	106	98%
Burglaries	7	6	86%
Robberies	5	4	-
Attempting Other Arrests	78	72	92%
Civil Disorder	3	2	67%
Handling/Transporting Prisoner	50	50	100%
Investigating Suspicious Persons Circumstances	28	26	93%
Ambush	4	1	25%
Mentally Deranged	5	5	100%
Traffic	33	33	100%
All Other	30	28	93%
TOTAL	351	333	95%

Thirty-seven percent of the law enforcement officers who were assaulted were assaulted between the hours of 10:00 p.m. and 2:00 a.m.

ASSAULTS

Time-of-Day

	12-2	(%)	2-4	(%)	4-6	(%)	6-8	(%)	8-10	(%)	10-12	(%)
a.m.	58	(17%)	40	(11%)	29	(8%)	7	(2%)	8	(2%)	8	(2%)
p.m.	10	(3%)	19	(6%)	24	(7%)	28	(8%)	47	(13%)	73	(21%)

APPENDIX A

Appendix A contains a 1984 Crime by County Report. This report gives a breakdown of the seven index offenses by agency with a composite county totals and rates.

ORI	NAME	POPULATION	INDEX	HOMI	RAPE	ROBB	ASSLT	BURG	LARC	AUTOS
	REGION									
	GRAND TOTAL	3802906	152917	366	982	3791	11755	39237	87602	9184
	PER/100,000		4021.06	9.62	25.82	99.69	309.11	1031.76	2303.55	241.50

ORI	NAME	POPULATION	INDEX	HOMI	RAPE	ROBB	ASSLT	BURG	LARC	AUTOS
AL 100	JEFFERSON COUNTY	178379	5179	9	40	100	840	1558	2246	377
AL 101	BESSEMER	31729	2342	6	13	73	165	637	1303	142
AL 102	BIRMINGHAM	286799	26473	60	234	1162	1451	6474	13998	3094
AL 103	MOUNTAIN BROOK	17400	394	0	0	3	0	68	292	25
AL 104	FAIRFIELD	13049	1151	1	2	69	47	176	723	133
AL 105	GARDENDALE	7929	244	0	0	1	2	63	152	26
AL 106	LEEDS	8638	331	0	1	8	22	51	219	30
AL 107	MIDFIELD	6535	514	0	1	20	7	55	393	38
AL 108	TARRANT CITY	8148	462	0	1	10	16	95	302	38
AL 109	VESTAVIA HILL	15733	372	1	1	6	13	56	258	37
AL 110	HOMEWOOD	21271	1854	3	6	39	69	303	1229	205
AL 112	HOOVER	15064	653	0	0	10	23	119	597	102
AL 113	IRONDALE	6521	245	0	0	13	4	34	162	32
AL 114	PLEASANT GROVE	7102	130	0	0	2	3	23	94	8
AL 115	GRAYSVILLE	2642	75	0	0	1	12	14	46	2
AL 116	BRIGHTON	5308	228	0	3	14	14	114	68	15
AL 119	HUEYTOWN	13309	515	0	2	12	12	89	173	27
AL 120	LIPSCOMB	3741	93	0	3	0	3	56	29	2
AL 121	TRUSSVILLE	3507	171	0	0	1	0	49	98	14
AL 122	ADAMSVILLE	2496	99	0	0	1	14	24	56	4
AL 123	WARRIOR	3260	97	0	0	2	5	11	67	12
AL 127	BROOKSIDE	1409	0	0	0	0	0	0	0	0
AL 129	KIMBERLY	1043	24	0	0	0	5	7	9	3
	JEFFERSON COUNTY									
	GRAND TOTAL	661005	41642	80	307	1547	2752	10076	22514	4366
	PER/100,000		6299.80	12.10	46.44	234.04	416.34	1524.34	3406.03	660.51
AL 200	MOBILE COUNTY	96895	2024	6	24	47	233	606	1009	99
AL 201	MOBILE	200452	16782	36	115	686	1348	4932	8901	764
AL 202	PRICHARD	39541	3099	11	38	143	334	1049	1375	149
AL 203	CHICKASAW	7402	525	0	1	4	80	68	359	13
AL 204	CITRONELLE	2841	75	0	1	0	0	28	39	7
AL 205	SARALAND	9833	432	0	0	11	14	66	314	27
AL 206	BAYOU LA BATRE	2005	130	0	1	2	0	45	76	6
AL 207	SATSUMA	3791	167	0	0	1	9	47	124	6
AL 208	MOUNT VERNON	1038	5	0	0	0	[illegible]	0	0	0

* ORI	NAME	POPULATION	INDEX	HOMI	RAPE	ROBB	ASSLT	BURG	LARC	AUTOS *
AL 212	CREOLA	673	108	0	1	0	24	30	51	0
	MOBILE COUNTY									
	GRAND TOTAL	344471	23365	53	181	894	2047	6871	12248	1071
	PER/100,000		6410.46	14.54	49.66	245.29	561.54	1885.20	3360.49	293.85
AL 300	MONTGOMERY COUNTY	18881	554	3	4	5	39	136	150	17
AL 301	MONTGOMERY	178157	9434	23	48	166	239	2655	5942	361
	MONTGOMERY COUNTY									
	GRAND TOTAL	197038	9788	26	52	171	278	2791	6092	378
	PER/100,000		4967.57	13.20	26.39	86.79	141.09	1416.48	3091.79	191.84
AL 400	AUTAUGA COUNTY	13612	147	2	2	4	13	81	80	15
AL 401	PRATTVILLE	18647	686	0	2	10	58	136	387	43
	AUTAUGA COUNTY									
	GRAND TOTAL	32259	833	2	4	14	71	217	467	58
	PER/100,000		2582.22	6.20	12.40	43.40	220.09	672.68	1447.66	179.79
AL 500	BALDWIN COUNTY	52715	1532	5	10	25	167	464	818	43
AL 501	BAY MINETTE	7455	233	0	1	1	105	19	105	2
AL 502	FAIRHOPE	7286	314	0	4	1	15	92	185	17
AL 503	FOLEY	4013	168	1	1	0	12	45	98	11
AL 504	GULF SHORES	1233	333	0	1	0	50	72	189	21
AL 505	ROBERTSDALE	2306	66	0	0	0	5	27	27	7
AL 508	DAPHNE	3406	165	2	0	1	16	30	110	9
AL 509	SUMMERDALE	2	15	0	0	0	0	5	8	2
	BALDWIN COUNTY									
	GRAND TOTAL	78406	2829	8	17	28	370	754	1540	112
	PER/100,000		3608.14	10.20	21.68	35.71	471.90	961.66	1964.14	142.85
AL 600	BARBOUR COUNTY	9655	87	2	8	5	15	18	35	4
AL 601	EUFAULA	12097	336	1	2	3	58	58	207	7
	BARBOUR COUNTY									
	GRAND TOTAL	21752	423	3	10	8	73	76	242	11
	PER/100,000		1949.81	14.18	47.28	37.82	345.12	359.30	1144.10	52.00
AL 701	CENTREVILLE	2564	43	0	0	0	3	12	28	0
AL 702	BRENT	2862	0	0	0	0	0	0	0	0
AL 703	WEST BLOCTON	1147	0	0	0	0	0	0	0	0
	BIBB COUNTY									
	GRAND TOTAL	6513	43	0	0	0	3	12	28	0
	PER/100,000		660.22	0.00	0.00	0.00	46.06	184.25	429.91	0.00
AL 800	BLOUNT COUNTY	26972	202	0	0	1	0	85	102	14
AL 801	ONEONTA	4824	54	1	0	2	0	24	24	3
AL 802	BLOUNTSVILLE	1509	22	0	1	0	1	5	14	1
AL 804	SNEAD	667	5	0	0	0	0	2	3	0
	BLOUNT COUNTY									
	GRAND TOTAL	33972	283	1	1	3	1	116	143	18
	PER/100,000		786.72	2.78	2.78	8.34	2.78	322.47	397.53	50.04
AL 901	UNION SPRINGS	4431	116	2	2	1	4	40	65	2
	BULLOCK COUNTY									
	GRAND TOTAL	4431	116	2	2	1	4	40	65	2
	PER/100,000		2617.92	45.14	45.14	22.57	90.27	902.73	1466.94	45.14
AL 1000	BUTLER COUNTY	11880	55	1	2	0	0	1	49	2
AL 1001	GREENVILLE	7807	614	2	1	9	187	70	326	19

ORI	NAME	POPULATION	INDEX	HOMI	RAPE	ROBB	ASSLT	BURG	LARC	AUTOS
AL 1002	GEORGIANA	1993	9	0	0	0	0	3	6	0
	BUTLER COUNTY									
	GRAND TOTAL	21680	678	3	3	9	187	74	381	21
	PER/100,000		3127.31	13.84	13.84	41.51	862.55	341.33	1757.38	96.86
AL 1100	CALHOUN COUNTY	31952	441	0	2	9	69	168	174	19
AL 1101	ANNISTON	58000	3341	7	16	90	439	799	1910	130
AL 1102	JACKSONVILLE	9735	364	1	1	1	55	60	228	18
AL 1103	PIEDMONT	5544	150	0	0	1	18	32	79	20
AL 1104	WEAVER	2765	84	0	2	0	12	37	34	4
AL 1105	OXFORD	8939	474	1	3	5	33	93	304	35
AL 1198	JAX STATE J.	2	162	0	1	0	5	8	145	3
	CALHOUN COUNTY									
	GRAND TOTAL	116937	5071	9	25	106	631	1197	2874	229
	PER/100,000		4336.52	7.70	21.38	90.65	539.61	1023.63	2457.73	195.83
AL 1200	CHAMBERS COUNTY	20226	108	2	3	0	39	26	38	0
AL 1201	LAFAYETTE	3647	179	1	1	1	62	24	87	3
AL 1202	LANETT	6857	379	0	0	3	78	65	227	6
AL 1204	VALLEY	8421	103	0	3	0	19	42	33	6
	CHAMBERS COUNTY									
	GRAND TOTAL	39191	769	3	7	4	198	157	385	15
	PER/100,000		1962.18	7.65	17.86	10.21	505.22	400.60	982.37	38.27
AL 1300	CHEROKEE COUNTY	15280	165	0	0	0	0	71	83	11
AL 1301	CENTRE	2351	75	0	0	1	0	16	52	6
AL 1302	CEDAR BLUFF	1129	47	0	0	0	0	24	21	2
	CHEROKEE COUNTY									
	GRAND TOTAL	18760	287	0	0	1	0	111	156	19
	PER/100,000		1529.55	0.00	0.00	5.33	0.00	591.68	831.56	101.28
AL 1400	CHILTON COUNTY	20776	352	2	5	4	12	191	120	18
AL 1401	CLANTON	5532	108	0	0	0	0	22	85	1
AL 1402	MAPLESVILLE	754	12	0	0	0	1	6	5	0
AL 1403	JEMISON	1628	26	0	0	1	1	15	5	4
AL 1404	THORSBY	1422	28	0	0	0	2	7	19	0
	CHILTON COUNTY									
	GRAND TOTAL	30612	526	2	5	5	16	241	234	23
	PER/100,000		1718.23	6.53	16.33	16.33	52.27	787.27	764.41	75.13
AL 1500	CHOCTAW COUNTY	14602	73	2	0	0	14	28	24	5
AL 1501	BUTLER	1862	0	0	0	0	0	0	0	0
	CHOCTAW COUNTY									
	GRAND TOTAL	16464	73	2	0	0	14	28	24	5
	PER/100,000		442.85	12.13	0.00	0.00	84.93	169.86	145.60	30.33
AL 1600	CLARKE COUNTY	15330	167	0	0	0	13	54	38	2
AL 1601	JACKSON	6073	225	0	2	2	44	33	138	6
AL 1603	GROVE HILL	1912	3	0	0	0	0	1	2	0
	CLARKE COUNTY									
	GRAND TOTAL	23315	335	0	2	2	57	88	178	8
	PER/100,000		1436.84	0.00	8.58	8.58	244.49	377.44	763.46	34.31
AL 1701	ASHLAND	2052	32	1	0	1	13	5	12	0

* ORI	NAME	POPULATION	INDEX	HOMI	RAPE	ROBB	ASSLT	BURG	LARC	AUTOS *
AL 1700	LINEVILLE	2257	46	0	0	0	10	16	17	3
	CLAY COUNTY									
	GRAND TOTAL	4309	79	1	0	1	23	21	29	3
	PER/100,000		1810.16	23.21	0.00	23.21	533.77	487.35	673.01	69.62
AL 1800	CLEBURNE COUNTY	9581	126	2	0	0	5	54	44	15
AL 1801	HEFLIN	3014	14	0	0	0	0	5	3	5
	CLEBURNE COUNTY									
	GRAND TOTAL	12595	133	2	0	0	5	59	47	20
	PER/100,000		1055.97	15.88	0.00	0.00	39.70	468.44	373.16	158.79
AL 1900	COFFEE COUNTY	14753	42	0	2	0	3	22	14	1
AL 1901	ELBA	4355	159	0	0	2	32	33	84	8
AL 1902	ENTERPRISE	16033	507	2	2	7	59	159	260	18
AL 1903	NEW BROCKTON	1392	11	0	0	0	1	2	6	2
	COFFEE COUNTY									
	GRAND TOTAL	38533	719	2	4	9	95	216	364	29
	PER/100,000		1865.93	5.19	10.38	23.36	246.54	560.56	944.64	75.26
AL 2000	COLBERT COUNTY	20499	245	2	2	3	11	94	118	15
AL 2001	SHEFFIELD	11903	646	1	2	10	22	122	481	8
AL 2002	TUSCUMBIA	9137	334	1	1	5	13	74	222	18
AL 2003	MUSCLE SHOALS	8911	460	0	0	17	7	80	309	47
AL 2004	CHEROKEE	1589	24	0	0	0	1	15	7	1
AL 2005	LEIGHTON	1218	9	0	0	0	0	2	6	1
AL 2006	LITTLEVILLE	1262	11	0	0	0	0	3	8	0
	COLBERT COUNTY									
	GRAND TOTAL	54519	1729	4	5	35	54	390	1151	90
	PER/100,000		3171.37	7.34	9.17	64.20	99.05	715.35	2111.19	165.08
AL 2100	CONECUH COUNTY	11713	57	1	1	2	4	13	33	3
AL 2101	EVERGREEN	4171	31	0	0	0	1	0	30	0
	CONECUH COUNTY									
	GRAND TOTAL	15884	88	1	1	2	5	13	63	3
	PER/100,000		554.02	6.30	6.30	12.59	31.48	81.84	396.63	18.89
AL 2200	COOSA COUNTY	5988	127	0	0	4	18	61	39	5
AL 2201	GOODWATER	1895	49	0	0	2	3	23	21	0
AL 2202	ROCKFORD	494	1	0	0	0	0	0	1	0
	COOSA COUNTY									
	GRAND TOTAL	11377	177	0	0	6	21	84	61	5
	PER/100,000		1556.77	0.00	0.00	52.74	184.58	738.33	536.17	43.95
AL 2300	COVINGTON COUNTY	17066	165	0	0	0	9	46	107	6
AL 2302	OPP	7204	152	0	0	2	17	37	89	7
AL 2303	FLORALA	2165	36	0	0	2	4	4	24	2
	COVINGTON COUNTY									
	GRAND TOTAL	26435	356	0	0	4	30	87	220	15
	PER/100,000		1346.70	0.00	0.00	15.13	113.49	329.11	832.23	56.74
AL 2400	CRENSHAW COUNTY	10320	81	6	0	0	18	5	52	0
AL 2401	LUVERNE	2639	0	0	0	0	0	0	0	0
	CRENSHAW COUNTY									
	GRAND TOTAL	12959	81	6	0	0	18	5	52	0
	PER/100,000		625.05	46.30	0.00	0.00	138.90	38.58	401.27	0.00
AL 2500	CULLMAN COUNTY	45683	344	0	0	4	9	119	183	29

ORI	NAME	POPULATION	INDEX	HOMI	RAPE	ROBB	ASSLT	BURG	LARC	AUTOS
AL 2501	CULLMAN	13084	461	0	0	1	3	73	351	33
AL 2502	HANCEVILLE	2220	33	0	0	0	0	16	14	3
AL 2503	GARDEN CITY	655	7	0	0	0	1	4	2	0
	CULLMAN COUNTY GRAND TOTAL	61642	845	0	0	5	13	212	550	65
	PER/100,000		1370.82	0.00	0.00	8.11	21.09	343.92	892.25	105.45
AL 2600	DALE COUNTY	23898	64	1	2	0	3	31	27	0
AL 2601	OZARK	13188	786	2	2	10	172	102	477	21
AL 2602	OAKEVILLE	4250	223	0	5	3	20	56	135	4
AL 2603	LEVEL PLAINS	667	57	0	1	3	11	15	25	2
AL 2605	NEWTON	1540	11	0	0	1	1	4	4	1
AL 2606	MIDLAND CITY	1903	64	0	0	1	12	15	34	2
AL 2607	PINCKARD	771	1	0	0	0	0	1	0	0
AL 2609	CLAYHATCHEE	560	0	0	0	0	0	0	0	0
	DALE COUNTY GRAND TOTAL	46977	1206	3	10	18	219	224	702	30
	PER/100,000		2567.21	6.39	21.29	38.32	466.19	476.83	1494.35	63.86
AL 2700	DALLAS COUNTY	27297	377	0	11	7	8	190	153	8
AL 2701	SELMA	26684	3214	6	20	65	625	759	1694	45
	DALLAS COUNTY GRAND TOTAL	53981	3591	6	31	72	633	949	1847	53
	PER/100,000		6652.34	11.12	57.43	133.38	1172.43	1758.03	3421.57	98.18
AL 2800	DEKALB COUNTY	38266	277	2	0	4	16	130	105	20
AL 2801	FORT PAYNE	11485	567	1	1	4	26	84	375	16
AL 2803		0	20	0	0	0	2	4	14	0
	DEKALB COUNTY GRAND TOTAL	49751	804	3	1	8	44	218	494	36
	PER/100,000		1616.03	6.03	2.01	16.08	88.44	438.18	992.94	72.36
AL 2900	ELMORE COUNTY	30061	515	4	2	11	52	233	221	12
AL 2901	WETUMPKA	4341	265	1	1	2	32	54	166	9
AL 2902	TALLASSEE	4763	287	0	1	2	30	51	190	13
AL 2903	ECLECTIC	1124	69	0	0	0	2	15	48	1
AL 2904	COOSAUA	980	27	0	0	0	5	11	9	2
AL 2906	MILLBROOK	3101	150	0	0	1	16	40	89	4
	ELMORE COUNTY GRAND TOTAL	44370	1310	5	4	16	117	404	723	41
	PER/100,000		2952.45	11.27	9.02	36.06	263.69	910.52	1629.48	92.40
AL 3000	ESCAMBIA COUNTY	18077	136	0	1	0	4	42	82	7
AL 3001	ATMORE	8769	185	0	1	1	5	37	138	3
AL 3002	BREWTON	6680	262	1	2	0	29	40	188	2
AL 3003	EAST BREWTON	2964	48	0	0	0	8	22	18	0
AL 3004	FLOMATON	1882	80	0	1	0	13	23	40	3
	ESCAMBIA COUNTY GRAND TOTAL	38392	711	1	5	1	59	164	466	15
	PER/100,000		1851.95	2.60	13.02	2.60	153.68	427.17	1213.79	39.07
AL 3100	ETOWAH COUNTY	28744	150	5	3	2	18	65	41	16

ORI	NAME	POPULATION	INDEX	HOMI	RAPE	ROBB	ASSLT	BURG	LARC	AUTOS
AL 3101	ATTALLA	7737	354	0	3	11	23	98	215	4
AL 3102	GADSDEN	47565	3459	11	6	75	260	779	2145	181
AL 3104	GLENCOE	4048	33	0	0	1	7	15	8	2
AL 3105	RAINBOW CITY	6299	173	1	0	1	3	41	111	16
AL 3106	HOKES BLUFF	3216	34	0	0	0	1	5	26	2
AL 3107	SOUTHSIDE	4843	142	0	1	1	4	42	52	2
	ETOWAH COUNTY									
	GRAND TOTAL	103057	4305	17	15	91	316	1045	2598	223
	PER/100,000		4177.30	16.50	14.56	88.30	306.63	1014.00	2520.93	216.39
AL 3200	FAYETTE COUNTY	13522	107	0	0	1	1	52	45	8
AL 3201	FAYETTE	5267	129	0	0	1	4	37	86	1
	FAYETTE COUNTY									
	GRAND TOTAL	18809	236	0	0	2	5	89	131	9
	PER/100,000		1254.72	0.00	0.00	10.63	26.58	473.18	696.47	47.85
AL 3300	FRANKLIN COUNTY	15374	269	0	1	3	28	91	130	16
AL 3301	RUSSELLVILLE	8145	347	0	0	3	46	64	224	10
AL 3302	PHIL CAMPBELL	1549	26	0	0	0	3	4	18	1
AL 3303	RED BAY	3232	101	0	0	0	3	42	41	15
	FRANKLIN COUNTY									
	GRAND TOTAL	28350	743	0	1	6	80	201	413	42
	PER/100,000		2620.81	0.00	3.53	21.16	282.19	708.99	1456.79	148.15
AL 3400	GENEVA COUNTY	12165	111	1	1	1	4	33	64	7
AL 3401	GENEVA	4866	94	0	0	0	2	28	63	1
AL 3402	SAMSON	2402	0	0	0	0	0	0	0	0
AL 3403	HARTFORD	2047	1	0	1	0	0	0	0	0
AL 3404	SLOCOMB	2153	20	0	0	0	0	9	9	2
	GENEVA COUNTY									
	GRAND TOTAL	24253	226	1	2	1	6	70	136	10
	PER/100,000		931.84	4.12	8.25	4.12	24.74	288.62	560.76	41.23
AL 3500	GREENE COUNTY	8577	229	1	3	4	41	93	85	2
AL 3501	EUTAW	2444	99	2	0	0	4	31	61	1
	GREENE COUNTY									
	GRAND TOTAL	11021	328	3	3	4	45	124	146	3
	PER/100,000		2976.14	27.22	27.22	36.29	408.31	1125.12	1324.74	27.22
AL 3601	GREENSBORO	3248	80	0	0	1	11	23	44	1
AL 3602	MOUNDVILLE	1310	24	0	0	0	2	6	16	0
	HALE COUNTY									
	GRAND TOTAL	4558	104	0	0	1	13	29	60	1
	PER/100,000		2281.70	0.00	0.00	21.94	285.21	636.24	1316.37	21.94
AL 3700	HENRY COUNTY	8820	92	0	1	1	3	24	62	1
AL 3701	ABBEVILLE	3155	32	1	0	3	0	11	16	1
AL 3702	HEADLAND	3327	72	1	1	0	7	21	41	1
	HENRY COUNTY									
	GRAND TOTAL	15302	196	2	2	4	10	56	119	3
	PER/100,000		1280.88	13.07	13.07	26.14	65.35	365.97	777.68	19.61
AL 3800	HOUSTON COUNTY	15229	201	1	2	6	43	57	83	9
AL 3801	DOTHAN	54647	3201	6	11	33	211	926	1935	79

* ORI	NAME	POPULATION	INDEX	HOMI	RAPE	ROBB	ASSLT	BURG	LARC	AUTOS *
AL 3802	ASHFORD	2165	68	0	0	1	7	19	39	2
AL 3805	COTTONWOOD	1352	5	0	0	0	0	1	3	1
	HOUSTON COUNTY									
	GRAND TOTAL	73393	3475	7	13	40	261	1003	2060	91
	PER/100,000		4734.78	9.54	17.71	54.50	355.62	1366.62	2806.81	123.99
AL 3900	JACKSON COUNTY	24997	192	0	2	1	0	79	90	20
AL 3901	SCOTTSBORO	14758	381	1	2	1	27	61	262	27
AL 3902	BRIDGEPORT	2974	2	0	0	1	0	0	1	0
AL 3903	STEVENSON	2568	51	0	0	0	3	9	30	9
AL 3904	HOLLYWOOD	1110	18	0	0	0	0	7	11	0
	JACKSON COUNTY									
	GRAND TOTAL	51407	644	1	4	3	30	156	394	56
	PER/100,000		1252.75	1.95	7.78	5.84	58.36	303.46	766.43	108.93
AL 4000	LAMAR COUNTY	10427	35	0	2	0	7	16	8	2
AL 4001	SULLIGENT	2130	4	0	0	1	0	2	0	1
	LAMAR COUNTY									
	GRAND TOTAL	12557	39	0	2	1	7	18	8	3
	PER/100,000		310.58	0.00	15.93	7.96	55.75	143.35	63.71	23.89
AL 4100	LAUDERDALE COUNTY	41504	595	5	3	0	11	234	303	39
AL 4101	FLORENCE	37029	1821	2	10	26	52	548	1123	60
AL 4105		0	9	0	0	0	0	4	5	0
AL 4106	ROGERSVILLE	1224	10	0	0	0	0	7	3	0
AL 4107	KILLEN	747	56	0	0	1	3	17	34	1
	LAUDERDALE COUNTY									
	GRAND TOTAL	80504	2491	7	13	27	66	810	1468	100
	PER/100,000		3094.26	8.70	16.15	33.54	81.98	1006.16	1823.51	124.22
AL 4200	LAWRENCE COUNTY	25316	183	5	1	3	13	86	64	11
AL 4201	MOULTON	3197	103	1	0	0	2	23	70	7
AL 4202	TOWNCREEK	1201	12	0	0	0	5	2	5	0
AL 4203	COURTLAND	456	10	0	0	0	0	0	10	0
AL 4204	HILLSBORO	278	1	0	0	0	0	0	0	1
	LAWRENCE COUNTY									
	GRAND TOTAL	30448	309	6	1	3	20	111	149	19
	PER/100,000		1014.84	19.71	3.28	9.85	65.69	364.56	489.36	62.40
AL 4300	LEE COUNTY	25915	433	2	2	4	117	122	159	27
AL 4301	AUBURN	28471	1455	1	4	14	134	298	961	43
AL 4302	OPELIKA	21896	1440	3	11	26	95	250	1014	41
AL 4303	AUBURN UNIVERITY	1	404	0	0	0	9	42	346	7
	LEE COUNTY									
	GRAND TOTAL	76283	3732	6	17	44	355	712	2480	118
	PER/100,000		4892.31	7.87	22.29	57.68	465.37	933.37	3251.05	154.69
AL 4400	LIMESTONE COUNTY	30351	415	0	0	2	42	125	226	20
AL 4401	ATHENS	14558	415	1	2	3	22	115	256	16
AL 4402	ARDMORE	1096	11	0	0	0	1	4	4	2
	LIMESTONE COUNTY									
	GRAND TOTAL	46005	841	1	2	5	65	244	486	38
	PER/100,000		1828.06	2.17	4.35	10.87	141.29	530.38	1056.41	82.60
AL 4500	LOWNDES COUNTY	11142	173	1	1	2	2	63	101	3

* ORI	NAME	POPULATION	INDEX	MURI	RAPE	ROBB	ASSLT	BURG	LARC	AUTOS *
AL 4501	FORT DEPOSIT	1519	30	0	0	1	0	21	8	0
AL 4502	HAYNEVILLE	592	4	0	0	0	0	3	1	0
	LOWNDES COUNTY									
	GRAND TOTAL	13253	207	1	1	3	2	87	110	3
	PER/100,000		1561.91	7.55	7.55	22.64	15.09	656.45	830.00	22.64
AL 4601	TUSKEGEE	12716	879	7	8	28	142	284	364	37
AL 4602	NOTASULGA	876	13	0	0	0	0	10	3	0
	MACON COUNTY									
	GRAND TOTAL	13592	885	7	8	28	142	294	367	37
	PER/100,000		6496.45	51.50	58.86	206.00	1044.73	2163.04	2700.12	272.22
AL 4700	MADISON COUNTY	47311	462	4	2	3	37	136	207	13
AL 4701	HUNTSVILLE	142513	11396	12	71	247	360	2484	7759	463
AL 4702	MADISON	4057	335	0	1	8	39	80	194	13
AL 4703	GURLEY	735	35	0	1	1	5	13	14	1
AL 4704	NEW HOPE	1545	66	0	0	0	3	19	43	4
AL 4705	OWENS CRSRDS	804	26	1	0	0	6	4	12	3
	MADISON COUNTY									
	GRAND TOTAL	196966	12262	17	75	259	450	2735	8229	497
	PER/100,000		6225.44	8.63	38.08	131.49	228.47	1388.56	4177.87	252.33
AL 4800	MARENGO COUNTY	16943	80	0	0	0	13	31	35	1
AL 4801	DEMOPOLIS	7678	410	0	1	3	66	93	239	8
AL 4802	LINDEN	2773	5	0	0	0	1	0	5	0
AL 4803	THOMASTON	679	5	0	0	0	0	1	4	0
	MARENGO COUNTY									
	GRAND TOTAL	28073	501	0	1	3	80	125	283	9
	PER/100,000		1784.63	0.00	3.56	10.69	284.97	445.27	1008.09	32.06
AL 4900	MARION COUNTY	16298	70	1	0	1	2	26	35	5
AL 4901	HAMILTON	4792	112	0	1	1	3	29	69	9
AL 4902	WINFIELD	3781	45	1	0	0	1	15	23	5
AL 4903	GUIN	2418	14	0	0	3	2	3	6	0
AL 4905	BRILLIANT	871	0	0	0	0	0	0	0	0
	MARION COUNTY									
	GRAND TOTAL	28160	241	2	1	5	8	73	133	19
	PER/100,000		855.82	7.10	3.55	17.76	28.41	259.23	472.30	67.47
AL 5000	MARSHALL COUNTY	33424	406	1	3	2	15	141	215	29
AL 5001	ALBERTVILLE	12639	403	1	0	4	35	81	244	38
AL 5002	GUNTERSVILLE	7041	300	0	0	1	2	89	196	12
AL 5003	ARAB	5967	202	0	2	1	13	51	124	11
AL 5004	BOAZ	7151	139	0	0	0	0	26	98	15
	MARSHALL COUNTY									
	GRAND TOTAL	65622	1450	2	5	8	65	388	877	105
	PER/100,000		2209.62	3.05	7.62	12.19	99.05	591.26	1336.44	160.01
AL 5100	MONROE COUNTY	16977	56	0	3	0	12	15	24	2
AL 5101	MONROEVILLE	5674	201	0	2	1	32	56	104	6
	MONROE COUNTY									
	GRAND TOTAL	22651	257	0	5	1	44	71	128	8
	PER/100,000		1134.61	0.00	22.07	4.41	194.25	313.45	565.10	35.32
AL 5200	MORGAN COUNTY	32569	518	3	1		52	153	274	31

* ORI	NAME	POPULATION	INDEX	HOMI	RAPE	ROBB	ASSLT	BURG	LARC	AUTOS *
AL 5201	DECATUR	45200	2307	3	5	18	41	546	1600	94
AL 5202	HARTSELLE	8858	320	0	0	6	5	91	208	10
AL 5204	FALKVILLE	1310	28	0	0	0	4	5	19	0
AL 5205	FLINT	6730	38	0	0	0	3	12	23	0
AL 5207	TRINITY	1328	26	0	0	0	4	11	10	1
AL 5208	PRICEVILLE	960	61	0	0	1	2	19	35	4
	MORGAN COUNTY									
	GRAND TOTAL	96955	3298	6	6	29	111	837	2169	140
	PER/100,000		3401.58	6.19	6.19	29.91	114.49	863.29	2237.12	144.40
AL 5300	PERRY COUNTY	6433	66	2	0	1	10	18	30	5
AL 5301	MARION	4467	318	0	1	3	54	88	165	7
AL 5302	UNION TOWN	2112	31	1	0	1	29	0	0	0
	PERRY COUNTY									
	GRAND TOTAL	15012	415	3	1	5	93	106	195	12
	PER/100,000		2764.45	19.98	6.66	33.31	619.50	706.10	1298.96	79.94
AL 5400	PICKENS COUNTY	12813	62	0	1	0	0	25	33	3
AL 5401	ALICEVILLE	3207	85	2	0	0	13	24	43	3
AL 5402	GORDO	2112	65	0	1	1	7	9	46	1
AL 5403	REFORM	2245	33	0	0	2	1	15	14	1
	PICKENS COUNTY									
	GRAND TOTAL	20377	245	2	2	3	21	73	136	8
	PER/100,000		1202.34	9.81	9.81	14.72	103.06	358.25	667.42	39.26
AL 5500	PIKE COUNTY	12249	47	0	0	1	0	22	24	0
AL 5501	TROY	12587	703	2	7	6	103	133	438	14
AL 5502	BRUNDIDGE	3213	104	0	2	2	32	26	40	2
AL 5503	TROY STATE	1	100	0	0	1	3	11	84	1
	PIKE COUNTY									
	GRAND TOTAL	28050	954	2	9	10	138	192	586	17
	PER/100,000		3401.07	7.13	32.09	35.65	491.98	684.49	2089.13	60.61
AL 5600	RANDOLPH COUNTY	14179	105	0	0	1	8	70	24	2
AL 5601	ROANOKE	5896	155	0	1	7	23	35	87	2
	RANDOLPH COUNTY									
	GRAND TOTAL	20075	260	0	1	8	31	105	111	4
	PER/100,000		1295.14	0.00	4.98	39.85	154.42	523.04	552.93	19.93
AL 5700	RUSSELL COUNTY	19676	269	3	8	8	40	67	126	17
AL 5701	PHENIX CITY	26428	1544	4	16	40	196	293	898	97
AL 5702	HURTSBORO	752	40	0	0	0	14	7	19	0
	RUSSELL COUNTY									
	GRAND TOTAL	47356	1853	7	24	48	250	367	1043	114
	PER/100,000		3912.91	14.78	50.68	101.36	527.92	774.98	2202.47	240.73
AL 5800	ST CLAIR COUNTY	29700	320	2	4	1	33	103	144	33
AL 5801	PELL CITY	6616	211	0	2	3	11	24	151	20
AL 5804	SPRINGVILLE	1476	2	0	0	0	0	2	0	0
AL 5806	MOODY	1840	101	1	0	1	11	36	41	11
AL 5807	RIVERSIDE	849	9	1	0	0	0	1	5	2

ORI	NAME	POPULATION	INDEX	HOMI	RAPE	ROBB	ASSLT	BURG	LARC	AUTOS
	ST CLAIR COUNTY									
	GRAND TOTAL	40461	643	4	6	5	55	166	341	66
	PER/100,000		1588.40	9.88	14.82	12.35	135.87	410.07	842.37	163.04
AL 5900	SHELBY COUNTY	41033	512	2	2	6	5	184	286	27
AL 5902	COLUMBIANA	2655	46	0	1	0	1	13	24	7
AL 5903	MONTEVALLO	3965	110	0	0	0	7	32	67	4
AL 5904	ALABASTER	7979	87	1	1	2	14	18	44	7
AL 5906	PELHAM	6759	255	0	1	1	14	58	196	25
AL 5907	HELENA	2130	18	1	0	1	1	3	11	1
AL 5909	WILTON	642	0	0	0	0	0	0	0	0
AL 5911	U. OF MONTEVALLO	2	45	0	0	0	0	7	38	0
	SHELBY COUNTY									
	GRAND TOTAL	64265	1113	4	5	10	42	315	666	71
	PER/100,000		1731.89	6.22	7.78	15.56	65.35	490.16	1036.33	110.48
AL 6000	SUMTER COUNTY	10329	131	1	3	3	10	41	68	5
AL 6001	YORK	3342	45	0	0	0	8	8	23	0
AL 6002	LIVINGSTON	3167	105	1	2	1	5	25	69	2
	SUMTER COUNTY									
	GRAND TOTAL	16908	275	2	5	4	23	74	160	7
	PER/100,000		1626.45	11.83	29.57	23.66	136.03	437.66	946.30	41.40
AL 6100	TALLADEGA COUNTY	36906	437	1	4	3	45	126	221	33
AL 6101	SYLACAUGA	12709	572	4	2	8	49	100	392	17
AL 6102	TALLADEGA	19178	959	1	1	4	78	209	622	44
AL 6103	CHILDERSBURG	5084	125	0	2	3	4	18	94	5
AL 6104		0	125	1	0	2	5	32	76	9
	TALLADEGA COUNTY									
	GRAND TOTAL	73826	2219	7	13	20	181	485	1405	108
	PER/100,000		3005.72	9.48	17.61	27.09	245.17	656.95	1903.12	146.29
AL 6200	TALLAPOOSA COUNTY	18818	160	1	0	0	14	84	56	5
AL 6201	ALEX CITY	13807	633	0	4	6	84	146	374	19
AL 6202	DADEVILLE	3263	34	2	0	1	3	15	12	1
AL 6203	CAMP HILL	1628	25	1	0	0	6	8	10	0
	TALLAPOOSA COUNTY									
	GRAND TOTAL	37516	852	4	4	7	107	253	452	25
	PER/100,000		2271.03	10.66	10.66	18.66	285.21	674.38	1204.82	66.64
AL 6300	TUSCALOOSA COUNTY	48038	678	4	3	7	37	257	330	40
AL 6301	TUSCALOOSA	75143	5039	8	43	99	347	1092	3213	237
AL 6302	NORTHPORT	14291	427	1	0	8	64	76	261	17
AL 6303	UNIV OF ALABAMA	2	497	0	0	3	7	30	447	10
	TUSCALOOSA COUNTY									
	GRAND TOTAL	137474	6641	13	46	117	455	1455	4251	304
	PER/100,000		4830.73	9.46	33.46	85.11	330.97	1058.38	3092.22	221.13
AL 6400	WALKER COUNTY	43018	404	0	4	5	30	126	198	41
AL 6401	JASPER	11894	569	1	1	3	31	129	343	61
AL 6402	CARBON HILL	2452	14	0	0	0	2	1	10	1

* ORI	NAME	POPULATION	INDEX	HOMI	RAPE	ROBB	ASSLT	BURG	LARC	AUTOS *
AL 6403	CORDOVA	3123	57	0	0	0	5	18	25	9
AL 6404	DORA	2327	67	0	0	0	4	14	39	10
AL 6405	SUMITON	2815	102	0	1	1	5	33	55	7
AL 6406	PARRISH	1563	24	0	0	0	3	3	18	0
AL 6409	SIPSEY	678	2	0	0	0	1	1	0	0
	WALKER COUNTY									
	GRAND TOTAL	67890	1239	1	6	9	81	325	688	129
	PER/100,000		1825.01	1.47	8.84	13.26	119.31	478.72	1013.40	190.01
AL 6500	WASHINGTON COUNTY	15699	42	0	1	0	5	15	20	1
AL 6503	CHATOM	1122	0	0	0	0	0	0	0	0
	WASHINGTON COUNTY									
	GRAND TOTAL	16821	42	0	1	0	5	15	20	1
	PER/100,000		249.69	0.00	5.94	0.00	29.72	89.17	118.90	5.94
AL 6600	WILCOX COUNTY	12349	167	3	4	5	42	52	54	7
AL 6601	CAMDEN	2406	7	0	0	0	2	0	5	0
	WILCOX COUNTY									
	GRAND TOTAL	14755	174	3	4	5	44	52	59	7
	PER/100,000		1179.26	20.33	27.11	33.89	298.20	352.42	399.86	47.44
AL 6700	WINSTON COUNTY	15625	185	0	0	0	0	62	102	21
AL 6702	HALEYVILLE	5306	150	0	1	2	10	19	103	15

APPENDIX B

Appendix B contains Part I and Part II arrest data by agency. The arrest data is broken down into adult and juvenile arrests.

AGENCY NAME	PART I		PART II	
	JUV	ADULT	JUV	ADULT
JEFFERSON CO. SO	93	630	159	2326
BESSEMER PD	99	398	80	2193
BIRMINGHAM PD	529	2094	326	15325
MOUNTAIN BROOK PD	23	44	27	270
FAIRFIELD PD	22	214	7	747
GARDENDALE PD	9	39	14	316
LEEDS PD	18	153	16	465
MIDFIELD PD	111	136	39	425
TARRANT PD	5	44	6	276
VESTAVIA HILLS PD	3	39	17	122
HOMEWOOD PD	69	234	17	752
FULTONDALE PD	0	13	0	105
HOOVER PD	35	98	56	486
IRONDALE PD	1	16	12	264
PLEASANT GROVE PD	4	8	5	130
GRAYSVILLE PD	1	16	1	139
BRIGHTON PD	3	16	3	90
HUEYTOWN PD	12	55	17	418
LIPSCOMB PD	0	13	2	291
TRUSSVILLE PD	0	32	8	251
ADAMSVILLE PD	2	12	6	177
WARRIOR PD	1	16	1	130
UAB PD *	N/R	N/R	N/R	N/R
BROOKSIDE PD	0	0	0	0
KIMBERLY PD	0	3	3	124
MOBILE CO. SO	11	453	16	3884
MOBILE PD	729	1624	1186	10494
PRICHARD PD	46	428	164	2383
CHICKASAW PD	96	160	79	805
CITRONELLE PD	8	83	4	216
SARALAND PD	8	46	30	672
BAYOU LA BATRE PD	6	38	70	190
SATSUMA PD	10	14	11	153
MOUNT VERNON PD	0	8	0	48
CREOLA PD	8	21	12	149
MONTGOMERY CO. SO	1	68	0	838
MONTGOMERY PD	1762	1185	2776	6734
AUTAUGA CO. SO	3	65	4	289
PRATTVILLE PD	47	140	281	1232
BALDWIN CO. SO	1	304	7	576
BAY MINNETTE PD	2	78	0	491
FAIRHOPE PD	59	21	151	382
FOLEY PD	11	33	6	227
GULF SHORES PD	13	72	165	557
ROBERTSDALE PD	4	31	12	207
DAPHNE PD	8	33	3	132
SUMMERDALE PD	2	0	1	31
BARBOUR CO. SO	0	69	0	437
EUFAULA PD	32	96	26	172
BIBB CO. SO *	N/R	N/R	N/R	N/R
CENTREVILLE PD	0	9	0	20
BRENT PD	0	0	0	0
WEST BLOCTON PD	0	0	0	15
BLOUNT CO. SO	1	112	4	254
ONEONTA PD	0	1	3	163
BLOUNTSVILLE PD	2	0	1	77
SNEAD PD	0	6	1	56
BULLOCK CO. SO *	N/R	N/R	N/R	N/R
UNION SPRINGS PD	0	24	0	109
BUTLER CO. SO	0	72	0	427
GREENVILLE PD	2	143	6	344
GEORGIANA PD	0	8	0	115
CALHOUN CO. SO	4	122	2	302
ANNISTON PD	242	715	216	3704
JACKSONVILLE PD	17	115	17	594
PIEDMONT PD	8	54	9	241
WEAVER PD	0	31	7	212
OXFORD PD	13	129	43	813
JAX STATE UNIV.	3	19	1	37
CHAMBERS CO. SO	3	84	6	361
LAFAYETTE PD	7	93	2	145
LANETT PD	15	182	8	275
VALLEY PD	18	138	33	300
CHEROKEE CO. SO	3	35	0	115
CENTRE PD	0	25	2	101
CEDAR BLUFF PD	0	1	0	37
CHILTON CO. SO	2	132	1	395
CLANTON PD	4	52	2	412
MAPLESVILLE PD	0	0	0	50
JEMISON PD	0	1	1	26
THORSBY PD	0	0	1	51
CHOCTAW CO. SO	0	26	6	207
BUTLER PD	0	4	0	56
CLARKE CO. SO	0	17	0	7
JACKSON PD	19	106	6	306
THOMASVILLE PD *	N/R	N/R	N/R	N/R
GROVE HILL PD	0	0	0	0
CLAY CO. SO *	N/R	N/R	N/R	N/R
ASHLAND PD	0	16	5	172
LINEVILLE PD	9	4	6	330
CLEBURNE CO. SO	0	54	0	161
HEFLIN PD	0	9	0	74

AGENCY NAME	PART I		PART II	
	JUV	ADULT	JUV	ADULT
COFFEE CO. SO	3	119	2	480
ELBA PD	0	45	1	109
ENTERPRISE PD	23	167	15	511
NEW BROCKTON PD	0	8	3	47
COLBERT CO. SO	0	93	0	527
SHEFFIELD PD	25	121	28	1218
TUSCUMBIA PD	0	58	4	570
MUSCLE SHOALS PD	1	88	3	792
CHEROKEE PD	0	1	2	55
LEIGHTON PD	0	10	0	95
LITTLEVILLE PD	0	4	0	68
CONECUH CO. SO	0	17	0	361
EVERGREEN PD	0	31	0	337
COOSA CO. SO	1	87	0	117
GOODWATER PD	1	15	3	153
ROCKFORD PD	0	0	0	16
COVINGTON CO. SO	0	41	0	123
ANDALUSIA PD *	N/R	N/R	N/R	N/R
OPP PD	0	68	2	222
FLORALA PD	0	21	0	270
CRENSHAW CO. SO	0	27	6	144
LUVERNE PD	0	0	0	51
CULLMAN CO. SO	14	259	16	1532
CULLMAN PD	31	142	30	949
HANCEVILLE PD	0	16	0	147
GARDEN CITY PD	0	0	0	2
DALE CO. SO	2	143	2	503
OZARK PD	45	147	23	551
DALEVILLE PD	3	40	5	424
LEVEL PLAINS PD	0	9	2	340
NEWTON PD	3	0	0	18
MIDLAND CITY PD	0	12	2	58
PINCKARD PD	0	0	0	0
CLAYHACTCHEE PD	0	4	2	87
DALLAS CO. SO	0	101	0	353
SELMA PD	199	609	121	1204
DEKALB CO. SO	0	128	0	377
FORT PAYNE PD	5	39	9	309
GERALDINE PD	0	7	1	93
RAINSVILLE PD *	N/R	N/R	N/R	N/R
ELMORE CO SO	4	194	0	443
WETUMPKA PD	10	26	4	288
TALLASSEE PD	2	54	14	441
ECLECTIC PD	0	14	1	76
COOSADA PD	0	6	0	60
MILLBROOK PD	0	36	3	143
ESCAMBIA CO. SO	3	153	3	501
ATMORE PD	0	41	0	522
BREWTON PD	43	71	12	433
EAST BREWTON PD	0	19	4	83
FLOMATON PD	4	17	2	122
ETOWAH CO. SO	0	303	7	732
ATTALLA PD	0	85	1	759
GADSDEN PD	139	739	87	2175
GLENCOE PD	3	0	19	49
RAINBOW CITY PD	0	27	0	164
HOKES BLUFF PD	0	0	3	136
SOUTHSIDE PD	7	10	21	72
FAYETTE CO. SO	0	39	0	191
FAYETTE PD	2	54	2	292
FRANKLIN CO. SO	3	96	5	437
RUSSELLVILLE PD	12	92	25	447
PHIL CAMPBELL PD	0	7	0	46
RED BAY PD	0	37	1	296
GENEVA CO. SO	0	134	0	560
GENEVA PD	1	15	6	143
SAMSON PD	1	17	1	120
HARTFORD PD	0	3	0	74
SLOCOMB PD	0	4	0	37
GREENE CO. SO	1	95	0	119
EUTAW PD	0	33	0	102
HALE CO. SO *	N/R	N/R	N/R	N/R
GREENSBORO PD	0	53	2	175
MOUNDVILLE PD	0	6	0	65
HENRY CO. SO	0	72	0	89
ABBEVILLE PD	1	8	0	81
HEADLAND PD	0	10	1	100
HOUSTON CO. SO	2	264	3	1061
DOTHAN PD	0	536	16	1758
ASHFORD PD	0	6	3	59
COTTONWOOD PD	0	0	6	41
JACKSON CO. SO	2	204	0	566
SCOTTSBORO PD	11	103	41	945
BRIDGEPORT PD	0	0	0	0
STEVENSON PD	0	26	0	123
HOLLYWOOD PD	0	3	2	52
LAMAR CO. SO	0	22	1	138
SULLIGENT PD	0	0	0	86
LAUDERDALE CO. SO	7	193	13	1081
FLORENCE PD	160	262	141	1713
LEXINGTON PD	0	3	3	25
ROGERSVILLE PD	0	0	0	30

AGENCY NAME	PART I		PART II	
	JUV	ADULT	JUV	ADULT
KILLEN PD	6	12	5	170
LAWRENCE CO. SO	3	160	0	276
MOULTON PD	0	27	7	212
TOWN CREEK PD	0	1	1	76
COURTLAND PD	0	1	0	54
HILLSBORO PD	0	0	0	33
LEE CO. SO	53	95	75	901
AUBURN PD	67	257	90	1370
OPELIKA PD	101	147	152	941
AUBURN UNIV. PD	7	19	1	97
LIMESTONE CO. SO	14	186	18	1065
ATHENS PD	9	99	30	484
ARDMORE PD	0	2	1	119
LOWNDES CO. SO	0	124	0	218
FORT DEPOSIT PD	0	2	0	1
HAYNEVILLE PD	0	1	0	0
MACON CO. SO *	N/R	N/R	N/R	N/R
TUSKEGEE PD	3	264	1	335
NOTASULGA PD	0	3	0	145
MADISON CO. SO	0	175	1	305
HUNTSVILLE PD	462	947	456	6484
MADISON PD	3	54	3	173
GURLEY PD	4	6	2	29
NEW HOPE PD	1	2	1	106
OWENS CRSRDS PD	4	3	0	20
MARENGO CO. SO	0	32	0	167
DEMOPOLIS PD	27	141	10	292
LINDEN PD	0	3	0	92
THOMASTON PD	1	8	0	19
MARION CO. SO	3	219	1	512
HAMILTON PD	7	16	3	353
WINFIELD PD	0	21	4	298
GUIN PD	0	8	0	99
BRILLIANT PD	0	6	0	42
MARSHALL CO. SO	2	501	3	1320
ALBERTVILLE PD	2	123	1	725
GUNTERSVILLE PD	0	5	3	157
ARAB PD	2	52	17	296
BOAZ PD	0	28	0	724
MONROE CO. SO	3	61	1	267
MONROEVILLE PD	5	96	2	244
MORGAN CO. SO	1	169	7	1103
DECATUR PD	105	225	68	2623
HARTSELLE PD	0	69	6	328
FALKVILLE PD	1	18	1	98
FLINT CITY	0	1	0	2
TRINITY PD	0	13	13	151
PRICEVILLE PD	0	10	1	102
PERRY CO. SO	0	59	0	126
MARION PD	2	56	0	59
UNION TOWN PD	0	33	0	0
PICKENS CO. SO	0	1	0	5
ALICEVILLE PD	0	21	0	64
GORDO PD	1	16	1	76
REFORM PD	25	4	8	115
PIKE CO. SO	0	3	0	0
TROY PD	76	141	93	424
BRUNDIDGE PD	0	17	1	30
TROY ST.UNIV. PD	0	1	0	0
RANDOLPH CO. SO	0	30	2	86
ROANOKE PD	0	63	0	226
RUSSELL CO. SO	11	186	28	931
PHENIX CITY PD	45	330	131	1590
HURTSBORO PD	1	37	1	21
ST. CLAIR CO. SO	0	280	2	504
PELL CITY PD	3	81	2	321
SPRINGVILLE PD	0	0	0	54
MOODY PD	0	15	0	133
RIVERSIDE PD	0	15	0	86
SHELBY CO. SO	27	292	59	746
CALERA PD *	N/R	N/R	N/R	N/R
COLUMBIANA PD	9	13	3	121
MONTEVALLO PD	1	24	1	155
ALABASTER PD	4	32	8	178
PELHAM PD	0	29	1	206
HELENA PD	0	1	2	83
WILTON PD	0	0	0	14
U OF MONTEVALLO PD	0	1	0	16
SUMTER CO. SO	0	36	0	76
YORK PD	0	18	0	24
LIVINGSTON PD	12	53	3	137
TALLADEGA CO. SO	21	225	5	641
SYLACAUGA PD	7	189	6	811
TALLADEGA PD	61	350	20	1300
CHILDERSBURG PD	1	45	1	338
LINCOLN PD	0	16	3	82
TALLAPOOSA CO. SO	0	192	6	794
ALEXANDER CITY PD	1	209	1	844
DADEVILLE PD	5	4	4	121
CAMP HILL PD	3	9	2	44
TUSCALOOSA CO. SO	0	237	0	192
TUSCALOOSA PD	3	654	6	2641

AGENCY NAME	PART I		PART II	
	JUV	ADULT	JUV	ADULT
NORTHPORT PD	0	68	2	627
U. OF ALABAMA PD	4	33	5	27
WALKER CO. SO	6	335	3	810
JASPER PD	39	71	33	569
CARBON HILL PD	1	3	0	187
CORDOVA PD	0	3	3	155
DORA PD	0	19	0	263
SUMITON PD	0	13	2	413
PARRISH PD	0	5	3	46
SIPSEY PD	0	1	0	26
WASHINGTON CO. SO	0	42	0	196
CHATOM PD	0	0	0	0
WILCOX CO. SO	0	57	0	291
CAMDEN PD	0	9	0	61
WINSTON CO. SO	0	149	0	330
HALEYVILLE PD	0	49	20	374
ADDISON PD	0	5	2	79