ALABAMA
CRIMINAL JUSTICE
INFORMATION CENTER

1991
CRIME IN ALABAMA

ALABAMA CRIMINAL JUSTICE INFORMATION CENTER
LARRY WRIGHT
Director

CRIME IN ALABAMA

A summary of the nature and extent of the crimes reported by local criminal justice agencies in Alabama. This report is produced annually by the Alabama Criminal Justice Information Center (ACJIC).

Larry Wright, Director

ALABAMA CRIMINAL JUSTICE INFORMATION CENTER

Uniform Crime Reporting Division - Therese Ford, Manager

Betty Roberts, Uniform Crime Reporting Supervisor

Quality Control Section:

Nancy McPherson
Geneva Phillips
Jan Power
Fred Rutland
Naomi Wallace

Data Entry:

Cheryl Moore, Supervisor
Bobby Curenton
Sara Garrison
Sherry Meeks
Edna Wheeler
Mary Wood

Programming Support:

June Vance
LaCheryl Ross

Published by

The

ALABAMA CRIMINAL JUSTICE INFORMATION CENTER

Larry Wright, Director

STATISTICAL ANALYSIS CENTER

Therese Ford
Director

Carol Cobert
Information Specialist

ALABAMA CRIMINAL JUSTICE INFORMATION CENTER

A Message from the Director

The 1991 Crime in Alabama report is the sixteenth annual report published by the Alabama Criminal Justice Information Center (ACJIC). This report concentrates on the major index offenses reported to the Uniform Crime Reporting program (UCR) by the state's law enforcement agencies for calendar year 1991.

The crime statistics presented in this report are compiled for the state, Alabama's nine Metropolitan Statistical Areas (MSA's), Sheriffs' Offices, Municipal Police Departments and Campus Police. UCR data deals with criminal activity in a specific geographical area rather than with law enforcement agencies' activities; therefore, it should not be used to evaluate or compare one agency with another. UCR is only one aspect of the activities and responsibilities of the law enforcement community.

We hope this report will provide a comprehensive picture of crime in our state during 1991. Requests for additional information may be directed to this office, 770 Washington Ave., Montgomery, Alabama 36130. Telephone (205) 242-4900; FAX Number (205) 242-0577.

Sincerely,

Larry Wright

Larry Wright

770 WASHINGTON AVE.
MONTGOMERY, AL 36130
205-242-4900

DEDICATION

This report is dedicated to Alabama's law enforcement officers who protect and defend the citizens of this state.

In particular, we would like to honor the memory of Alabama's peace officers who lost their lives in the line of duty in 1991.

July 28, 1991
Richard Buckner
Clanton Police Department

November 3, 1991
Robert W. Jones
Alabama State Trooper

Table of Contents

LETTER FROM THE DIRECTOR

DEDICATION

PREFACE

INTRODUCTION 1

CRIME AND ARREST DATA 3

DEFINITION OF TERMS 5

TOTAL INDEX CRIME 11

PROPERTY CRIME 19

VIOLENT CRIME 24

HOMICIDE 28

RAPE 33

ROBBERY 38

ASSAULT 42

BURGLARY 46

LARCENY 50

MOTOR VEHICLE THEFT 54

ARSON 58

CITY DATA 63

COUNTY DATA 99

METROPOLITAN STATISTICAL AREAS 114

PART II ARREST DATA 126

DRUG TASK FORCES 132

LAW ENFORCEMENT EMPLOYEE DATA 139

LAW ENFORCEMENT OFFICERS KILLED OR ASSAULTED 151

APPENDIX A (Crime by County Report) 157

APPENDIX B (Part I and Part II Arrest Data) 171

Preface

The 1991 Crime in Alabama report is intended to inform law enforcement officials and private citizens of criminal and law enforcement activity in Alabama. Since the UCR offense and arrest data are the basis of this report, it must be noted that other factors affecting crime are not measured by UCR, such as age, sex, and race of the population, economic conditions of the area, transient population, culture, education, climate, attitudes of the victims toward crime and police, and crime reporting practices of the citizens. Therefore, it is difficult to draw conclusions or make valid comparisons between various jurisdictions by using only the crime and arrest data in this book. The data in this book are used for analyzing crime problems inherent in the criminal justice system and as a foundation for planning and budgeting.

Geographic areas covered in this report include the State of Alabama, Metropolitan Statistical Areas (MSA's), county and city strata. A 1991 Crime by County report is contained in Appendix A.

We would like to extend our appreciation to law enforcement agencies--sheriff's departments, municipal police departments, and campus police--for their cooperation in the UCR program.

Introduction

In October of 1975, Act 872 passed both houses of the Alabama Legisla-ture creating and establishing the Alabama Criminal Justice Information Center (ACJIC) which is commissioned to collect, store, retrieve, analyze, and disseminate criminal justice data. Inherent in ACJIC is a "uniform crime reporting system for the periodic collection and analysis of crimes reported to any and all criminal justice agencies within the state." (Act 872, Section 9, 1975)

With the passage of this bill, mandatory reporting was required of law enforcement agencies in Alabama. Prior to 1976, law enforcement agencies participated in the FBI's Uniform Crime Reporting Program (UCR) on a voluntary basis. Since mandatory submission, there has been a 185% increase in UCR reporting.

Alabama's UCR program functions in accordance with FBI standards of operation, i.e., a uniform data collection device and quality control procedures which provide viable crime statistics for accurate indication of crime and crime trends.

ACJIC implemented an incident-based reporting system as an alternative to UCR summary reporting in 1977. This Incident-Based Reporting (IBR) System also provides a self-contained internal recordkeeping system for the agency.

IBR is a voluntary system with 99% of Alabama's agencies participating. This reporting program is more detailed providing greater potential for ser-vices, analyses, and resource studies by both the individual agency's crime analysis units and ACJIC.

In 1986, ACJIC organized a 32-person UCR Committee to review the IBR report forms. This committee was made up of law enforcement personnel from small, medium and large police departments and sheriff's departments, computerized agencies, the FBI, and the Bureau of Justice Statistics (BJS). The committee reviewed and analyzed the ten year old forms and decided that enhancements were needed. The IBR report forms were re-designed with input from Alabama's local agencies.

Alabama's law enforcement agencies are supplied with monthly reorting forms, either UCR summary or IBR forms by ACJIC's Technical Assistance field staff who are also made available to the reporting agencies to help answer any questions which may arise regarding forms, crime

classifications, and clearance data. The Technical Assistants are also responsible for training law enforcement personnel and maintaining the quality of information for output to the criminal justice system.

When the UCR summaries or incident reports are returned to ACJIC, they are reviewed for accuracy by the quality control section of UCR. Then the Alabama UCR program furnishes the contributing agencies and the FBI with monthly data for their verification and review process.

Alabama's law enforcement community can be proud of the progress made in the incident reporting program. Because of the support and dedication of our law enforcement Alabama is one of the states leading the way for a national IBR system.

Crime and Arrest Data

Valid crime data can provide a solid foundation for statistical analyses, management-oriented analyses and crime breakdowns. These analyses can then aid local police departments in laying out patrol districts, assigning patrol units, and designating community education programs.

Data used in this report are provided by the Uniform Crime Reporting section (UCR) of the Alabama Criminal Justice Information Center (ACJIC). ACJIC's UCR section is the depository for reported offenses and has the responsibility of collecting and disseminating crime data.

In 1991, approximately 300 agencies reported known offenses to Alabama's UCR; 99% of Alabama's law enforcement agencies submitted Incident Reports and 1% returned UCR Summaries.

Through a mandate of Congress, Arson is counted as a Part I Offense. So as not to distort crime trends in Total and Property Crime indices, Arson totals will not be included in these sections but will be included in a separate section following property crimes.

Crime data are obtained from the Part I Index of Offenses submitted by lawenforcement agencies to Alabama's UCR program. These Part I Offenses are divided into Violent Crime and Property Crimes.

Violent Crimes include Homicide, Rape, Robbery, and Assault. These crimes are considered violent inasmuch as they are offenses perpetrated against a person(s) with a high risk or injury or death to the victim(s).

Property Crimes are comprised of Burglary, Larceny, Motor Vehicle Theft, and Arson*. Property or Non-Violent Crimes lack the aspect of force and/or bodily harm to the victim(s).

Clearance and arrest data are also reported to Alabama's UCR. A crime is considered cleared, either by arrest or by exceptional means, when enough evidence is found to charge a suspect and take him/her into custody. It is conceivable that one arrest could clear several offenses or that several arrests could clear one offense. The clearance rate is achieved by taking the number of clearances over the number of crimes reported:

$$\frac{\text{CLEARANCES}}{\text{REPORTED CRIME}} = \text{CLEARANCE RATE}$$

*A separate section on Arson will be included in this report.

This report is a composite picture of crime and law enforcement activity in Alabama for 1991. It provides a breakdown for the State, the State's nine Metropolitan Statistical Areas (MSA's) and localities participating in the UCR program.

The report concentrates on the Index Crime of the FBI's Part I Offenses and offers tabular and narrative formats for comparisons, trends, rates, and percent changes.

Definition of Terms

Adult - the UCR system defines adults as 18 years of age and over.

Arrest - a measure of law enforcement activity by which an individual is detained in legal custody.

Arson - willful or malicious burning with or without intent to defraud, includes attempts. (Through a Congressional mandate, 1979 was the first year arson was counted as a Part I offense.) Arson is divided into the following categories:

Structural

Single occupancy residential - houses, townhouses, duplexes, etc.
Other residential - apartments, tenements, hotels, motels, dormitories, boarding houses, etc.
Storage - barns, garages, warehouses, etc.
Industrial/manufacturing.
Other commercial - stores, restaurants, offices, etc.
Community/public - churches, jails, schools, colleges, hospitals, etc.
All other structures - outbuildings, monuments, buildings under construction, etc.

Mobile

Motor vehicles - automobiles, trucks, buses, motorcycles, etc.
Other mobile property - trailers, recreational vehicles, airplanes, boats, etc.
Other - crops, timber, fences, signs, etc.

Assault - the unlawful attack by one person upon another for the purpose of inflicting severe bodily injury, including attempts. Attempted homicide is listed as an assault.

Burglary - unlawful entry of a structure to commit a felony or theft.

Central city - a city with at least 50,000 residents.

City strata - a breakdown of cities according to population.

Clearance - a measure of law enforcement activity which shows that a crime has been solved for crime reporting purposes either by the arrest of a suspect or by exceptional means. Exceptional means provides a solution to a crime when there is enough evidence to place a formal charge against an offender, but some element beyond law enforcement control precludes an actual arrest. It is possible for one arrest to clear more than one offense.

Clearance rate- the clearance rate is achieved by taking the number of clearances over the number of crimes reported.

Crime rate - a measure of criminal activity which shows the number of crimes reported per 100,000 residents.

Criminal activity - measured by reported crimes, trends, rates.

Forcible entry - offenses in which force of any kind is used to unlawfully enter a structure for the purpose of committing a theft or felony.

Hierarchy of Offenses - whenever more than one offense is committed simultaneously, the most severe offense is reported to UCR. The exception is arson which is always reported along with the most serious offense.

Homicide - the willful killing of another as based on police investigation.

Incident-Based Reporting System - a voluntary crime reporting system developed by ACJIC as an alternative to the UCR Summary.

Juveniles - the UCR system defines juveniles as males and females 17 years of age and younger.

Larceny - unlawful taking or stealing of property or articles without the use of force, violence or fraud, i.e., pocket picking, purse snatching, shoplifting, theft from coin-operated machines, etc.

Law enforcement activity - police activity as measured by clearances and arrests.

Minimal injury - personal injury involving abrasions, minor lacerations requiring no more than usual first-aid treatment.

Motor vehicles - automobiles, trucks, buses, motorcycles, etc.

Motor vehicle theft - unlawful taking or stealing of a motor vehicle, including attempts.

Non-residence - any structure used for purposes other than a residence.

Part I Index Crimes - a category of UCR offenses deemed more serious and/or most frequent. The Part I Index Crimes include homicide, rape, robbery, aggravated assault, burglary, larceny, motor vehicle theft, and arson.

Part II Offenses - a category of UCR offenses which include:

Other assaults - non-aggravated assaults.

Forgery and counterfeiting - making, altering, uttering, or possessing with intent to defraud, anything false which is made to appear true, includes attempts.

Fraud - fraudulent conversion and obtaining money or property by false pretenses.

Embezzlement - misappropriation or misapplication of money or property entrusted to one's care, custody, or control.

Stolen property - buying, receiving, and possessing stolen property, includes attempts.

Vandalism - willful or malicious destruction, injury, disfigurement or defacement of property without the consent of the owner or person having custody or control.

Weapons - all violations of regulations or statutes controlling the carrying, using, possessing, furnishing and manufacturing of deadly weapons or silencers, includes attempts.

(Part II Offenses Cont.)

Prostitution and commercialized vice - sex offenses of a commercial nature.

Sex offenses (other than rape, prostitution, and commercialized vice) - statutory rape, offenses against chastity, common decency, morals, etc.

Narcotic drug laws - offenses relating to narcotics, i.e., possession, sale, use, growing and manufacturing of narcotic drugs.

Gambling - promoting, permitting, or engaging in illegal gambling.

Offenses against the family and children - non-support, neglect, desertion, or abuse of family and children.

Driving under the influence - driving or operating any motor vehicle or common carrier while drunk or under the influence of liquor or narcotics.

Liquor laws - violations of state or local liquor laws.

Drunkenness - drunkenness or intoxication.

Disorderly conduct - breach of the peace.

Vagrancy - begging, loitering, etc.

All other offenses - all violations of state or local laws, excepting categories mentioned above, Part I Offenses, and traffic violations. Including, but not limited to bigamy, blackmail, bribery, contempt of court, discrimination, perjury, possession and/or sale of obscene material, quarantine violations, etc.

Property Crimes - (non-violent crimes) index crimes which lack the aspect of force and/or bodily harm to the victim(s). Included in this category are burglary, larceny, motor vehicle theft, and arson.

Recovery - finding stolen property. It should be noted that a recovered article does not clear a crime, although the owner is reunited

with his property a crime was committed and a suspect must be taken into custody to clear the offense.

Reported Crimes - crimes reported to law enforcement officials.

NOTE: In this report, only those offenses which prove to be actual offenses are used. Those cases which have been deemed unfounded are excluded from the crime totals. (It should be mentioned that a change in reporting on the part of victims can effect an increase or a decrease for certain crimes.)

Residence - any dwellüing structure used for human habitation.

Robbery - stealing or taking anything from the care, custody, or control of a person, in his presence, by force or by threat of force, including attempts. Robbery is broken down into seven categories:

* Highway - robberies occurring on the streets, in alleys, outside of structures.

* Commercial house - hotels, motels, lodging houses, loan companies.

* Gas or service stations - sell gasoline and related products.

* Convenience stores - neighborhood stores which specialize in the sale of consumable items.

* Residence - robberies occurring in a dwelling or on the premises.

* Banking establishments - banks, savings & loan institutions, credit unions, etc.

* Miscellaneous - churches, temples, schools, union halls, government buildings, public transit systems, etc.

Serious Injury - personal injury is considered serious if there are broken bones, internal injuries, or if stitches are required.

SMSA - (Standard Metropolitan Statistical Area) - a county or contiguous counties which contain at least one city of 50,000 inhabitants or more, or "twin cities" with a combined population of at least 50,000.

Uniform Crime Reports - standardized reporting forms used by law enforcement officials to report criminal activity within their jurisdiction.

Uniform Crime Reporting System - is the depository of the Uniform Crime Reports and Incident Reporting forms and provides for the collection and dissemination of crime data.

Unlawful entry - involves no force and is achieved by use of an unlocked door or window. The element of trespass is essential.

Urbanized areas - incorporated or unincorporated places of 2500 or more inhabitants.

Violent Crimes - index crimes which are offenses perpetrated against a person (or persons) with a high risk of injury or death to the victim. Crimes included in this category are homicide, rape, robbery, and assault.

TOTAL INDEX CRIME

Total Index Crime is comprised of the Part I Offenses: Homicide, Rape, Robbery, Assault, Burglary, Larceny, Motor Vehicle Theft, and Arson.* Both offense and arrest data are collected for Part I crime.

* * * * * * * * *

ALABAMA CRIME - 1991 SUMMARY OFFENSE DATA

- There were 209,821 crimes reported in 1991, an 8% increase over 1990.
- The crime rate for the state was 5131 per 100,000 inhabitants.
- On a daily average, there were 575 Part I offenses reported.
- The total property value stolen in 1991 was $269,594,564; 17% was recovered.
- There were 366 Law Enforcement Officers assaulted in 1991. On the average, one officer was assaulted per day in 1991. 32% received serious injuries and 68% received minimal or no injuries.

*In order to keep crime statistics meaningful, Arson data will not be included in Part I totals or Property Crime totals. A separate section on Arson is included in this report.

STATE OF ALABAMA
CRIME TRENDS 1987 - 1991

OFFENSES	YEAR	NUMBER OF OFFENSES	PERCENT CHANGE	RATE/100,000 POPULATION	PERCENT CHANGE
TOTAL	1987	176865	+5%	4444.8	+7%
	1988	177309	+.3%	4296.3	-3%
	1989	184185	+4%	4472.6	+4%
	1990	194303	+6%	4808.7	+8%
	1991	209821	+8%	5131.4	+7%
PROPERTY	1987	154656	+5%	3886.7	+7%
	1988	155535	+1%	3768.7	-3%
	1989	160556	+3%	3898.8	+3%
	1990	166317	+4%	4116.1	+6%
	1991	176070	+6%	4306.0	+5%
VIOLENT	1987	22209	+1%	558.1	+3%
	1988	21774	- 2%	527.6	- 5%
	1989	23629	+9%	573.8	+9%
	1990	27986	+18%	692.6	+21%
	1991	33751	+21%	825.4	+19%
HOMICIDE	1987	378	-5%	9.5	-3%
	1988	382	+1%	9.3	-3%
	1989	408	+7%	9.9	+6%
	1990	460	+13%	11.4	+15%
	1991	443	-4%	10.8	-5%
RAPE *	1987	1109	-1%	53.6	+1%
	1988	1161	+5%	54.1	+1%
	1989	1238	+7%	57.8	+7%
	1990	1291	+4%	61.4	+6%
	1991	1401	+9%	65.9	+7%
ROBBERY	1987	4510	+1%	113.3	+3%
	1988	4588	+2%	111.2	-2%
	1989	5421	+18%	131.6	+18
	1990	5727	+6%	141.7	+8%
	1991	6101	+6%	149.2	+5%
ASSAULT	1987	16212	+1%	407.4	+3%
	1988	15643	-4%	379.0	-7%
	1989	16562	+6%	402.2	+6%
	1990	20508	+24%	507.6	+26%
	1991	25806	+26%	631.1	+24%
BURGLARY	1987	47595	+4%	1196.1	+6%
	1988	48026	+5%	1163.7	-3%
	1989	45394	-5%	1102.3	-5%
	1990	43565	-4%	1078.2	-2%
	1991	49719	+14%	1215.9	+13%
LARCENY	1987	96576	+7%	2427.1	+9%
	1988	97160	+1%	2354.3	-3%
	1989	103350	+6%	2509.7	+7%
	1990	108886	+5%	2694.8	+7%
	1991	112025	+3%	2739.7	+2%
MVT	1987	10485	0%	263.5	+1%
	1988	10349	-1%	250.8	-5%
	1989	11812	+14%	286.8	+14%
	1990	13866	+17%	343.7	+20%
	1991	14326	+3%	350.4	+2%

* RAPE RATES ARE BASED ON FEMALE POPULATION.

MONTHLY TREND OF OFFENSES
1991

MONTH	TOTAL	VIOLENT	PROPERTY
JANUARY	17,394	2,405	14,989
FEBRUARY	15,508	2,209	13,299
MARCH	16,008	2,554	13,454
APRIL	17,549	2,840	14,709
MAY	19,297	3,205	16,092
JUNE	18,051	3,121	14,930
JULY	20,165	3,343	16,822
AUGUST	20,336	3,343	16,993
SEPTEMBER	17,139	2,976	14,163
OCTOBER	16,845	2,823	14,022
NOVEMBER	15,165	2,437	12,728
DECEMBER	16,364	2,495	13,869

OFFENSES AND CLEARANCES

	OFFENSE	CLEARANCE	CLEARANCE RATE
Homicide	443	319	72%
Rape	1,401	662	47%
Robbery	6,101	1,676	27%
Aggravated Assault	25,806	11,478	44%
Burglary	49,719	6,117	12%
Theft	112,025	22,045	20%
Motor Vehicle Theft	14,326	1,960	14%
Total	**209,821**	**44,257**	**21%**
Violent	33,751	14,135	42%
Property	176,070	30,122	17%

Clearance and Arrest Data

- There were 44,257 clearances in 1991 providing a clearance rate of 21%.

- A total of 34,716 persons were arrested for Part I offenses.* Part I arrests made up 18% of all arrests in Alabama in 1991.

- Juveniles made up 17% of the Part I arrests.

- Males made up 77% of persons arrested for Part I offenses.

- 60% of those arrested for Part I offenses were black and 40% were white.

- A total of 159,050 people were arrested for Part II offenses; 5% of Part II arrests were juveniles. Males made up 82% of Part II arrests. Whites made up 55% and blacks, 45% of Part II arrests.

- A total of 8,323 peoples were arrested for narcotic drug violations. 13% were for sale and 87% for possession. 95% were adult and 5% juvenile.

- There were 53,126 peoples arrested for alcohol violations: 42% were arrested for driving under the influence; 17% were arrested for liquor law violations; and 41% for public drunkenness. 98% of the alcohol arrests were adults and 2% were juveniles.

---

* Does not include Arson arrests.

TOTAL CRIME 1987-1991

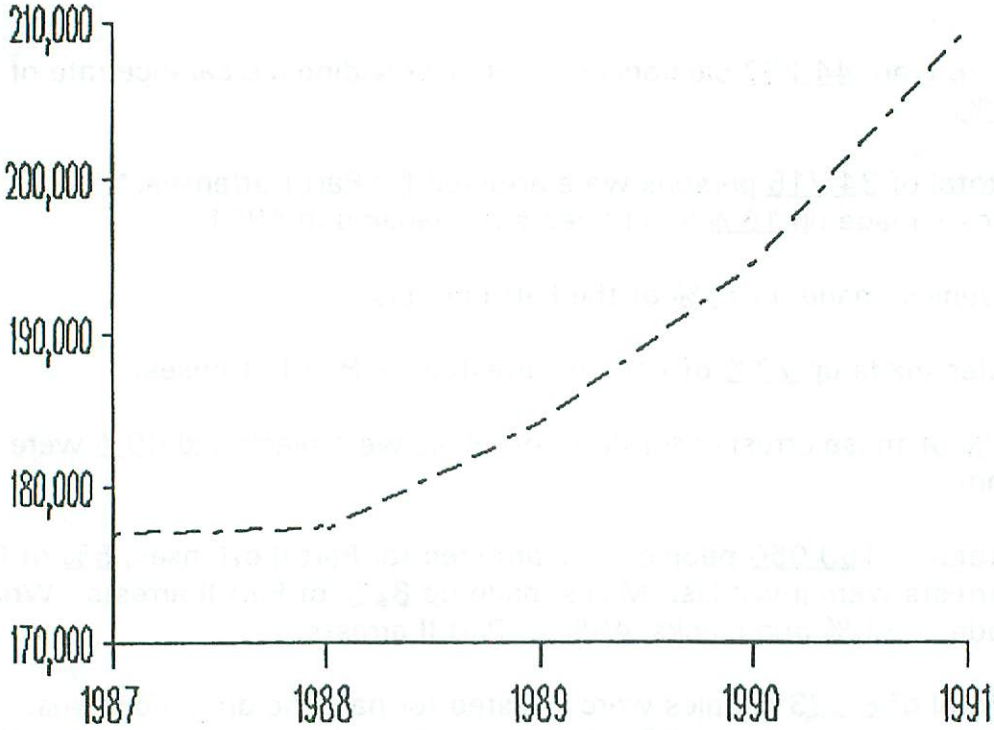

TOTAL CRIME TRENDS
OFFENSE AND CLEARANCE DATA
1987-1991

YEAR	TOTAL CRIMES	CLEARANCE	CLR RATE
1987	176,865	36,668	21%
1988	177,309	44,997	25%
1989	184,185	52,540	29%
1990	194,303	51,588	27%
1991	209,821	44,257	21%
AVERAGE	188,497	46,010	24%

1991
TOTAL PART I ARRESTS BY AGE

AGE	Under 18	18	19	20	21	22	23	24	25-29	30-34	35-39	40-44	45-49	50-54	55-59	60-64	65 & OVER
HOMICIDE	43	29	41	25	17	20	15	12	63	55	36	27	15	8	9	3	6
RAPE	34	39	31	42	31	24	19	13	83	56	32	25	21	12	5	0	4
ROBBERY	218	126	122	105	77	58	93	91	281	239	108	53	28	11	3	4	12
ASSAULT	507	350	399	360	352	295	279	284	1307	1122	780	525	350	186	134	68	152
BURGLARY	989	374	317	314	184	174	172	159	764	538	311	145	53	41	22	13	28
LARCENY	3683	1173	1030	885	733	643	631	567	2798	2378	1642	983	493	305	233	183	272
MVT	279	131	102	77	71	48	53	52	264	175	109	74	31	19	15	3	9
ARSON	16	4	8	5	7	2	3	5	26	24	19	7	5	5	4	1	3

PART I ARREST TRENDS

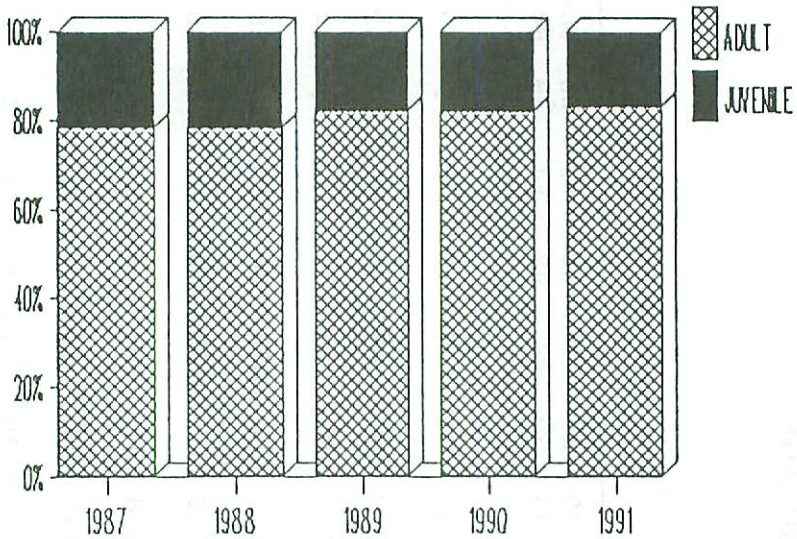

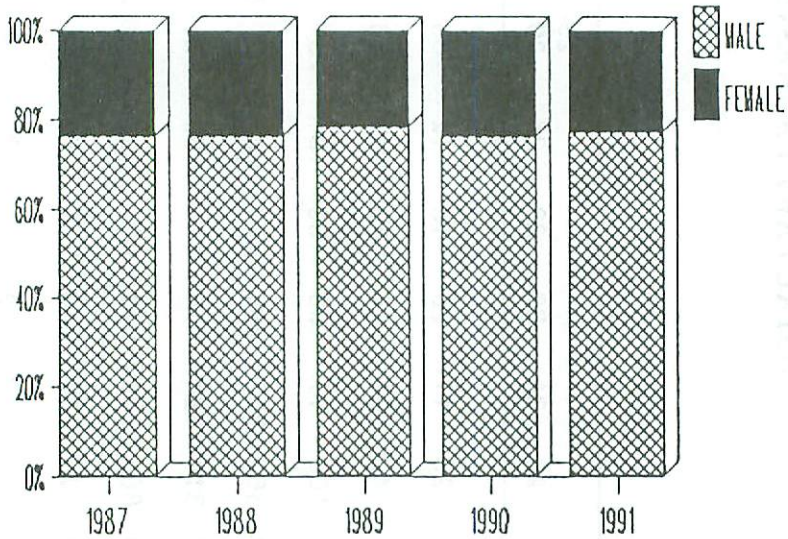

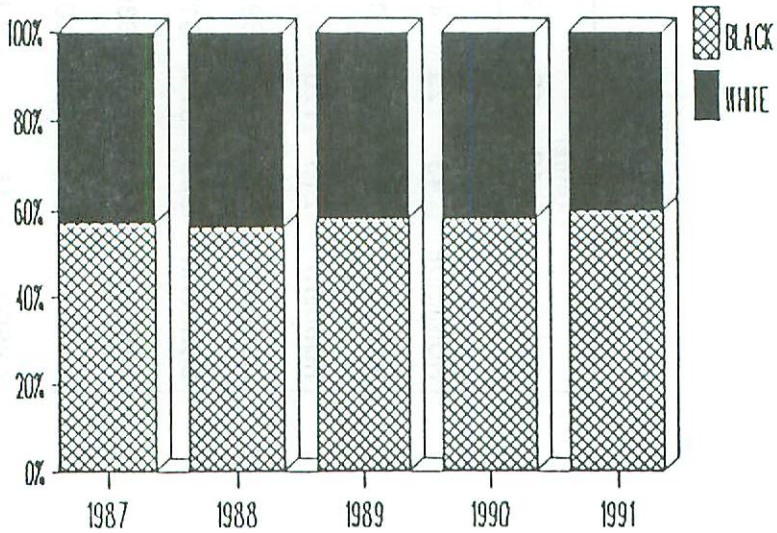

PROPERTY CRIME

Property Crime is comprised of Burglary, Larceny, Motor Vehicle Theft, and Arson.* These crimes are designated as non-violent crimes because they lack the aspect of force and/or bodily harm to the victim(s).

* * * * * * *

Property Crime Summary 1991

- In 1991 there were 176,070 property crimes reported. This is a 6% increase over 1990. Property crime makes up 84% of the total Index offenses.
- The property crime rate was 4306.0 per 100,000 inhabitants.
- On the average there were 482.4 property crimes reported per day.
- A total of 30,122 property crimes were cleared in 1991 for a 17% clearance rate.
- In 1991, 24,742 people were arrested for property crimes: 80% were adults; 43% were white; and 73% were males.
- Total property value stolen in 1991 was $269,594,546; 17% was recovered.

*Arson totals are not included in Property Crime totals. A separate section on Arson is included in this report.

1991
VALUE OF PROPERTY STOLEN AND RECOVERED

TYPE OF PROPERTY	VALUE STOLEN	VALUE RECOVERED	PERCENT RECOVERED
Currency	$ 20,347,087	$ 838,814	4%
Jewelry	38,677,376	1,436,272	4%
Clothing, Furs	9,800,066	633,280	7%
Locally Stolen Vehicles	102,151,566	35,073,466	34%
Office Equipment	1,557,850	84,936	6%
Electronics	30,377,209	1,577,268	5%
Firearms	5,182,398	463,790	9%
Household Goods	6,868,278	314,663	5%
Consumable Goods	8,869,278	878,961	10%
Livestock	545,339	19,359	4%
Miscellaneous	45,218,099	4,772,671	11%
Total	**$269,594,546**	**$46,093,480**	**17%**

MONTHLY TREND OF PROPERTY CRIME
1991

MONTH	BURGLARY	LARCENY	AUTO THEFT
JANUARY	4252	9532	1205
FEBRUARY	3524	8549	1226
MARCH	3770	8502	1182
APRIL	3982	9611	1116
MAY	4466	10325	1301
JUNE	4041	9678	1211
JULY	4747	10822	1253
AUGUST	4757	10931	1305
SEPTEMBER	4171	8881	1111
OCTOBER	3940	8941	1141
NOVEMBER	3704	7893	1131
DECEMBER	4365	8360	1144

PROPERTY CRIME 1987-1991

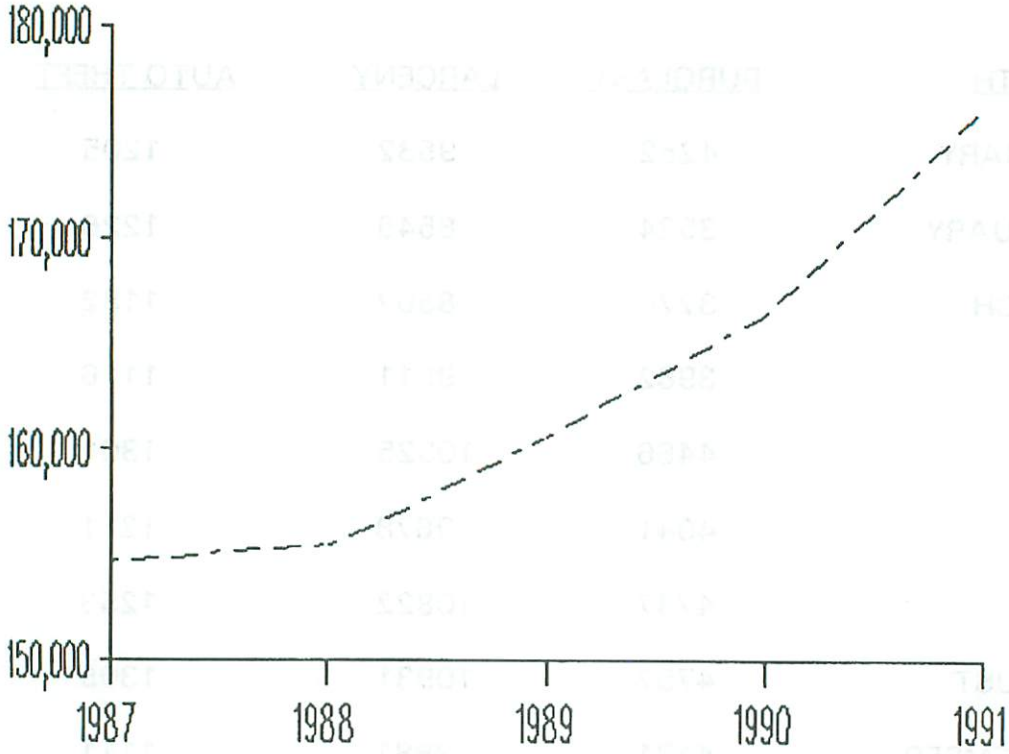

PROPERTY CRIME TRENDS
OFFENSE AND CLEARANCE DATA
1987-1991

YEAR	PROPERTY CRIMES	CLEARANCE	CLR RATE
1987	154,656	26,815	17%
1988	155,535	33,234	21%
1989	160,556	38,826	24%
1990	166,317	36,378	22%
1991	176,070	30,122	17%
AVERAGE	162,626	33,075	20%

PROPERTY CRIME ARREST TRENDS

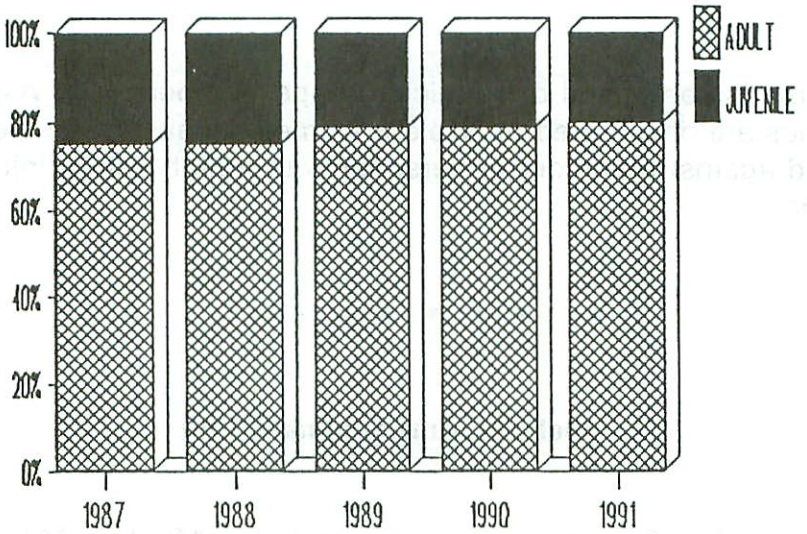

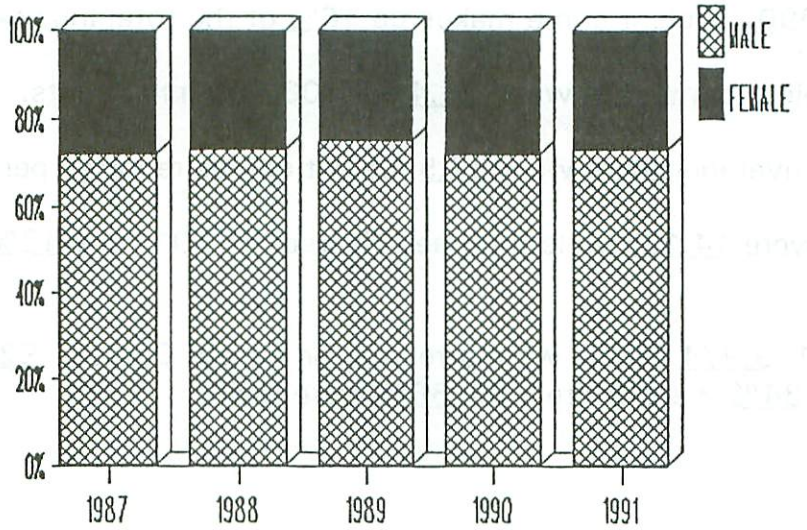

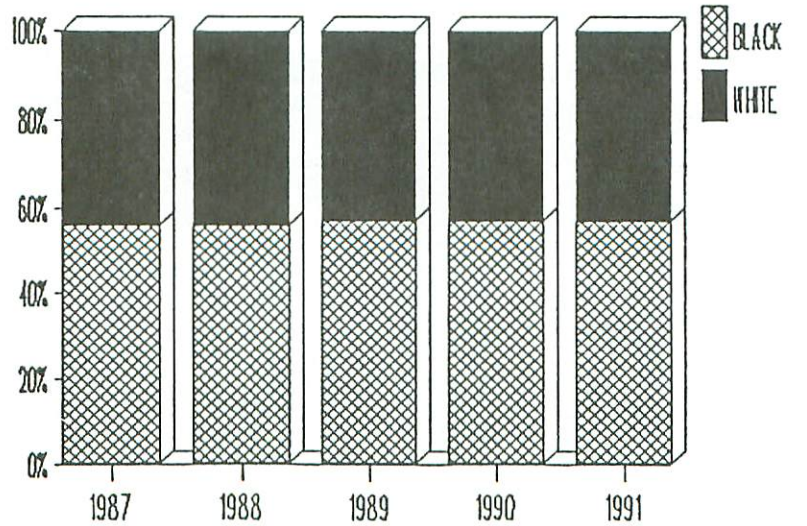

VIOLENT CRIME

Violent Crime is comprised of Homicide, Rape, Robbery, and Assault. These crimes are designated as Violent Crimes because they are offenses perpetrated against a person (or persons) with a high risk of injury or death to the victim.

* * * * * * *

Violent Crime Summary 1991

- There were 33,751 Violent Crimes reported in 1991, a 21% increase over 1990. Violent crime makes up 16% of the total Index offenses.
- The violent crime rate was 825.4 per 100,000 inhabitants.
- On the average, there were 92.5 violent crimes reported per day.
- There were 14,135 violent crimes cleared in 1991 for a 42% clearance rate.
- In 1991, 9,974 people were arrested for Violent Crimes: 92% were adults; 34% were white; and, 86% were male.

MONTHLY TREND OF VIOLENT CRIME
1991

MONTH	HOMICIDE	RAPE	ROBBERY	ASSAULT
JANUARY	27	110	542	1726
FEBRUARY	33	109	368	1699
MARCH	32	111	441	1970
APRIL	37	109	396	2298
MAY	41	111	539	2514
JUNE	29	123	551	2418
JULY	37	158	518	2630
AUGUST	46	168	567	2562
SEPTEMBER	35	101	521	2319
OCTOBER	41	100	518	2164
NOVEMBER	28	105	569	1735
DECEMBER	57	96	571	1771

VIOLENT CRIME 1987-1991

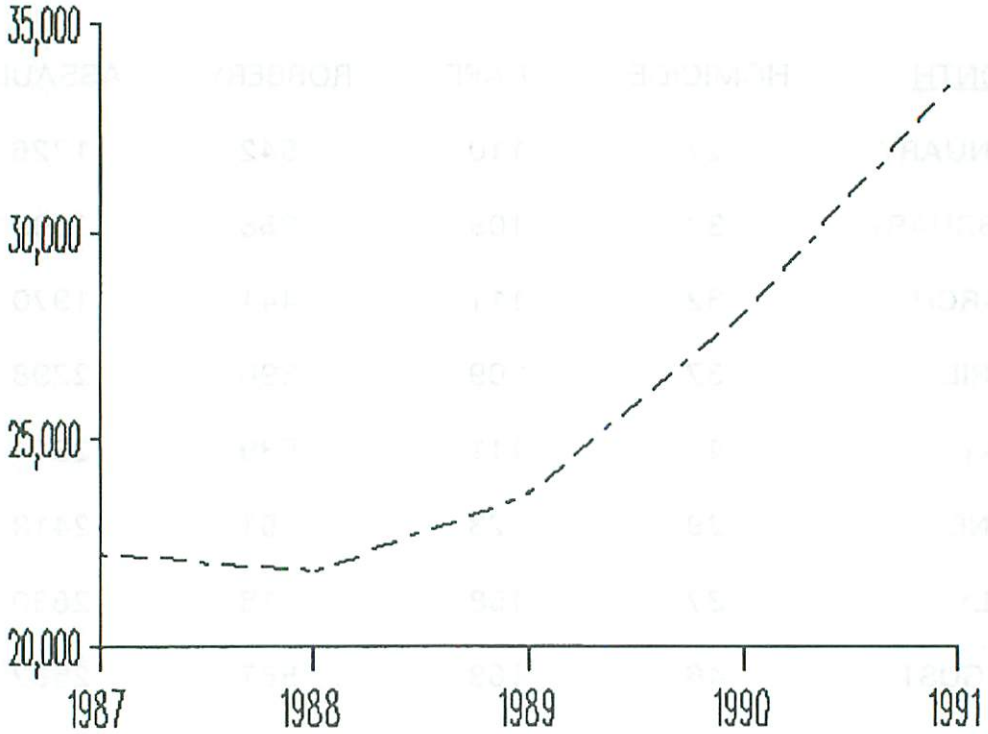

VIOLENT CRIME TRENDS
OFFENSE AND CLEARANCE DATA
1987-1991

YEAR	VIOLENT CRIMES	CLEARANCE	CLR RATE
1987	22,209	9,853	44%
1988	21,774	11,763	54%
1989	23,629	13,714	58%
1990	27,986	15,210	54%
1991	33,751	14,135	42%
AVERAGE	25,870	12,935	50%

VIOLENT CRIME ARREST TRENDS

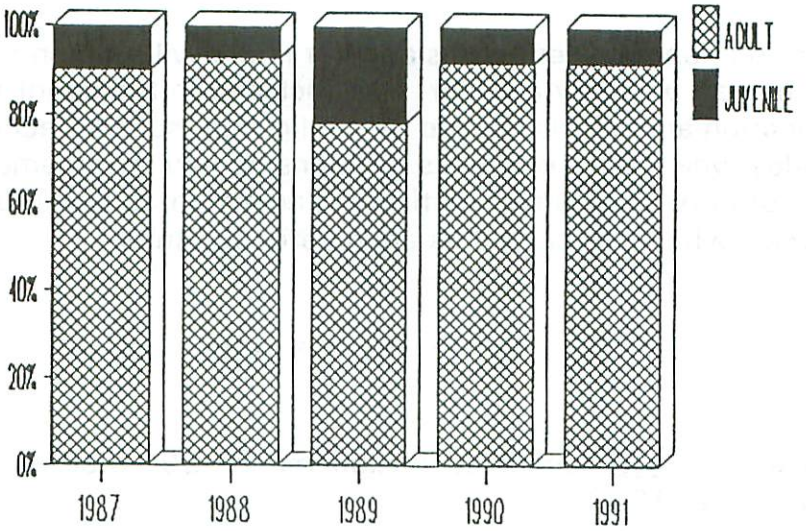

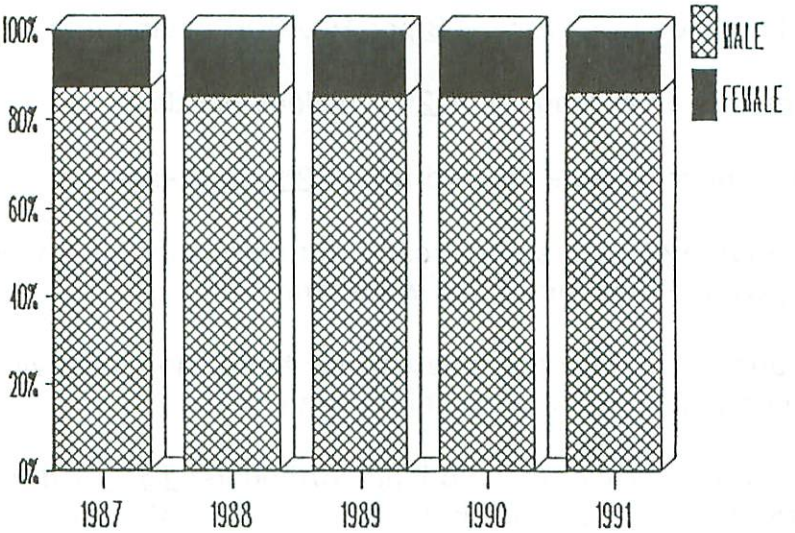

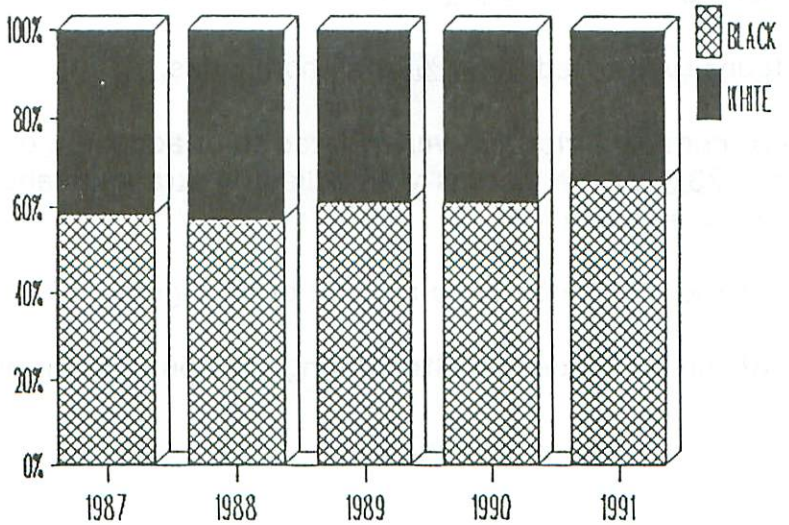

HOMICIDE

Murder and non-negligent manslaughter is the willful (non-negligent) killing of one human being by another. Not included in the count for this offense classification are deaths caused by negligence, suicide, accident, justifiable homicides which are the killings of felons by law enforcement officers in the line of duty or by private citizens; and attempts to murder or assaults to murder, which are scored as aggravated assaults.

* * * * * *

- There were 443 homicides in Alabama in 1991 producing a 4% decrease over 1990.
- The homicide rate was 10.8 per 100,000 inhabitants.
- There was an average of 1.2 homicides per day.
- 319 homicides were cleared for a 72% clearance rate.
- There were 424 persons arrested for homicide: 10% were juvenile; 86% were males; and 29% were white.
- The age group with the greatest number of homicide victims was 20-30, comprising 34% of the homicide victims.
- 40% had black victims and black offenders; 15% had white victims and white offenders, 2% black victim and white offender, 4% white victim and black offender, in 39%, the offender was unknown.
- Handguns were used in 54% of all homicides.
- 59% of homicide victims were related to or acquainted with the offender. 23% of the victims were killed by strangers and in 18% the offender was unknown.
- 45% of the homicides were a result of an argument.
- 18% of the homicides resulted during the commission of a felony.

- 8 children died as a result of child abuse, 3 males and 5 females. They ranged in age from infant to 2 years. Five were killed by a parent, and three were killed by a friend of the parent.

- 34 homicides occurred during drug deals. The victims' ages ranged from 18 to 49. The offenders' ages ranged from 16 to 30. Five of the victims were female and 29 were male. In the majority of the cases the victim and offender were strangers and the weapon used was a handgun.

HOMICIDE 1991

SEX/RACE OF VICTIMS AND OFFENDERS

	OFFENDER							
VICTIM	White Male	Black Male	Oriental Male	White Female	Black Female	Oriental Female	Unknown	% By Victim
White Male	39	9	0	8	2	0	22	18%
Black Male	6	114	0	0	23	0	105	56%
Oriental Male	0	0	0	0	0	0	1	0%
White Female	17	5	0	3	1	0	12	9%
Black Female	2	31	0	0	6	0	31	16%
Oriental Female	0	0	0	0	0	0	0	0%
% By Offender	14%	36%	0%	3%	7%	0%	39%	99%*

*In 1% of homicides the sex and race of the victim and offender were not reported.

HOMICIDE DATA

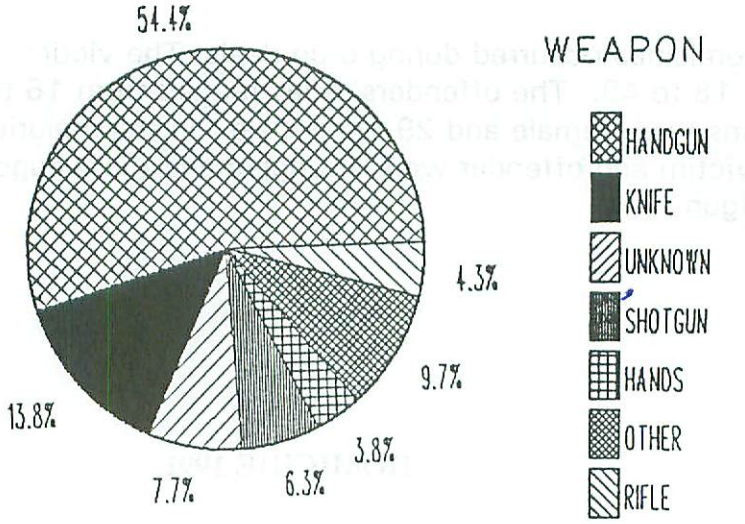

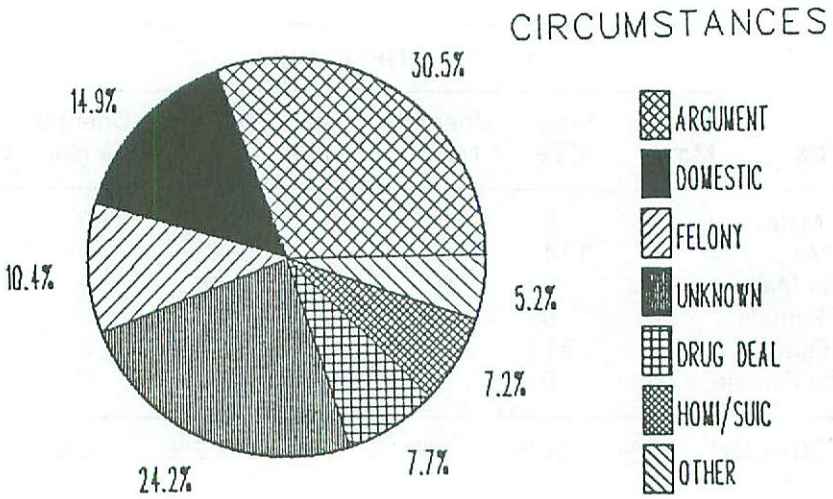

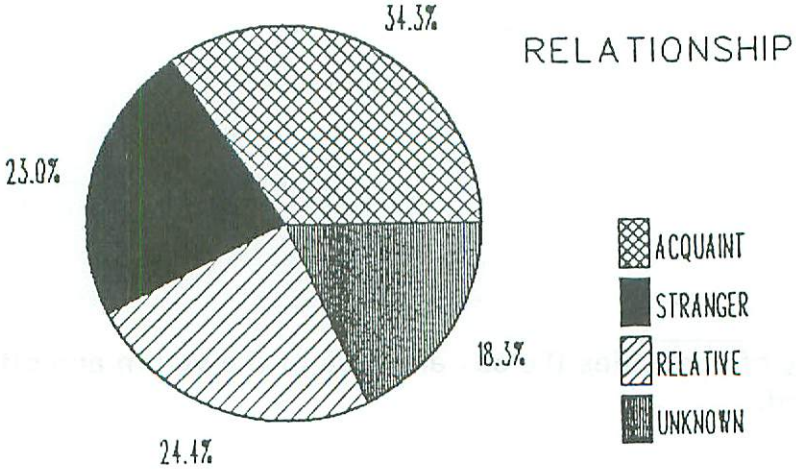

HOMICIDE 1987-1991

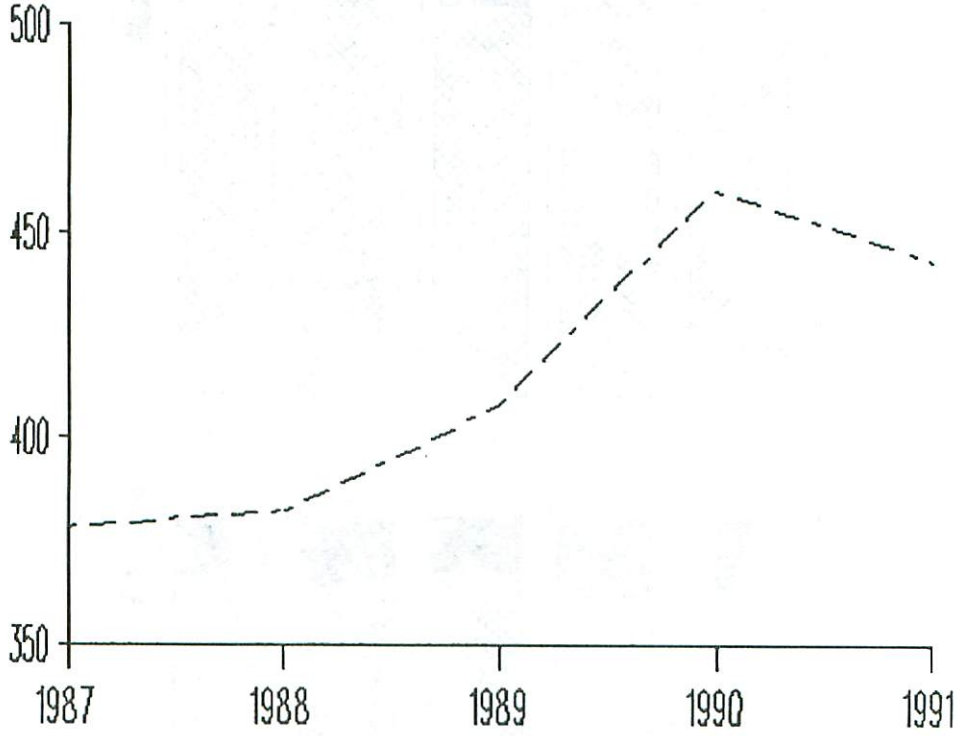

HOMICIDE TRENDS
OFFENSE AND CLEARANCE DATA
1987-1991

YEAR	OFFENSE	CLEARANCE	CLR RATE
1987	378	285	75%
1988	382	307	80%
1989	408	357	88%
1990	460	355	77%
1991	443	319	72%
AVERAGE	414	324	78%

HOMICIDE ARREST TRENDS

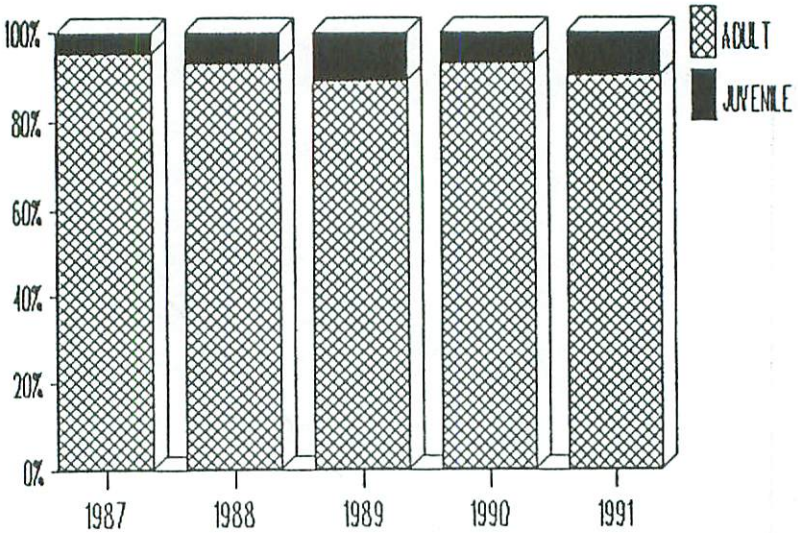

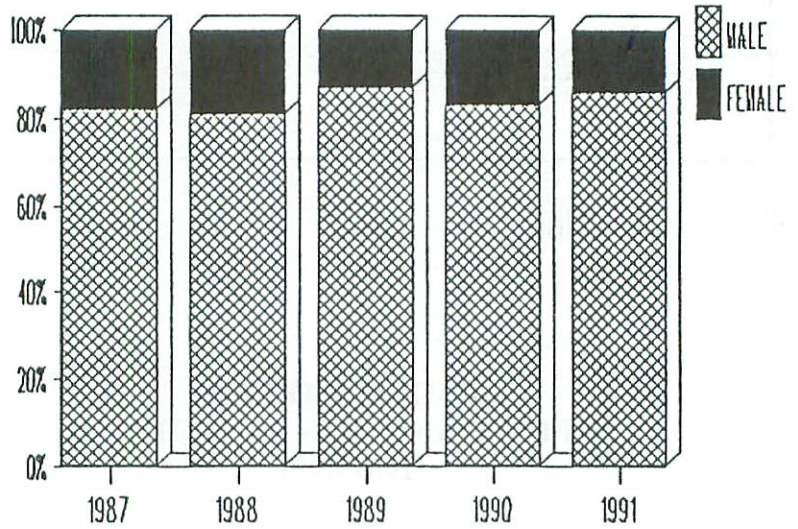

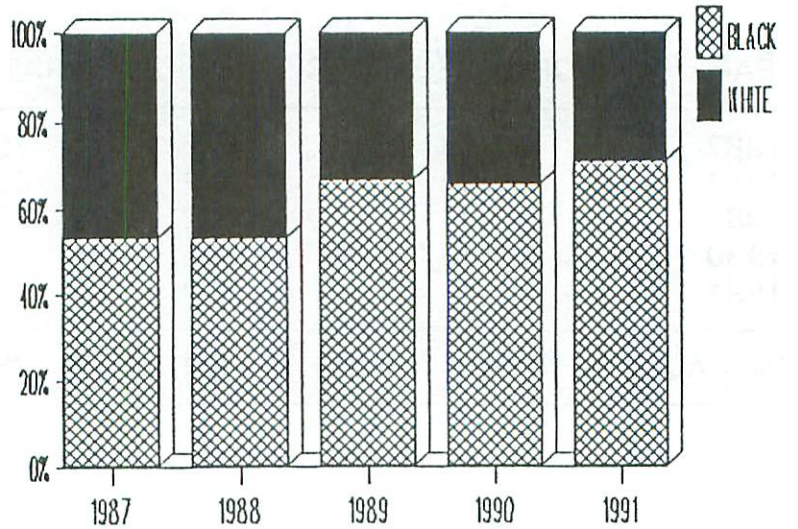

RAPE

Rape is the carnal knowledge of a female through force or the threat of force, includes attempts.*

* * * * * *

- 1,401 rapes were reported in Alabama in 1991. This is a 9% increase over 1990.
- The rape rate was 65.9 per 100,000 females.
- 662 rapes were cleared for a 47% clearance rate.
- On the average, there were 3.8 rapes reported per day in 1991.
- 471 males were arrested for rape with 7% being juveniles.
- Black males made up 61% of rape arrests.
- 27.7 is the average age of the rape offender with a range from 12 to 91 years.
- 22.5 is the average age of the rape victim with a range from 1 to 83 years.
- 43% of the rape victims in Alabama were white females; 54% were black females, less than 1% were other, and in 3% the victims' race was unreported.
- In 59% of the rapes, the victim and offender knew or were related to each other; in 21% the victim and offender were strangers; and in 20% the relationship was unknown.
- 22% of the rapes involved a white victim and white offender; 8%, a white victim and black offender; 34%, a black victim and black offender; 1%, a black victim and white offender. In 35%, the race of the offender was unknown.

---

*Male victims of sexual assault are included in the aggravated assault category. There were 98 male sexual assault victims in 1991.

- In 66% of the rapes, hand, fists and/or verbal threats were used to exert force upon a victim.
- 30% of the rapes occurred in the victim's residence.

1991 RAPE DATA

VICTIM/OFFENDER BREAKDOWN BY RACE

	OFFENDER				
VICTIM	Unknown	White Male	Black Male	Other	Total by Victim
White Female	178	311	114	0	43%
Black Female	265	13	472	0	54%
Other Female	2	1	1	0	0%
Total by Offender	445	325	587	0	
% by Offender	32%	23%	42%	0%	97%*

RELATIONSHIP OF VICTIM TO OFFENDER

RELATIONSHIP	NUMBER	% OF TOTAL
Relative	225	16%
Acquaintance	600	43%
Stranger	292	21%
Relationship Unknown	284	20%
TOTAL	1,401	100%

*In 3% of rapes the race of the victim and offender were not reported.

RAPE DATA

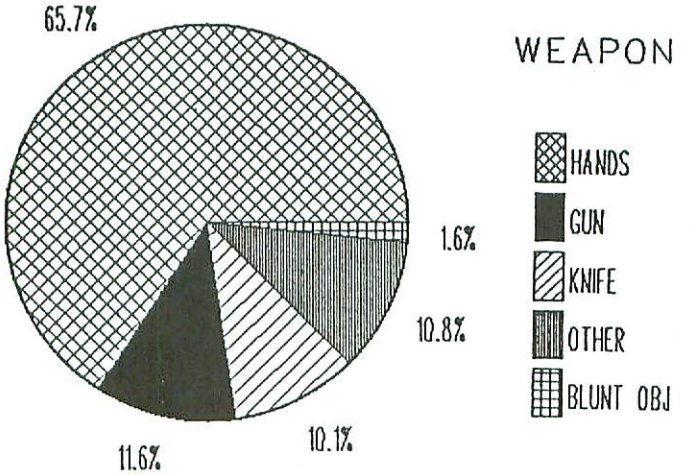
65.7%
1.6%
10.8%
10.1%
11.6%
WEAPON
HANDS
GUN
KNIFE
OTHER
BLUNT OBJ

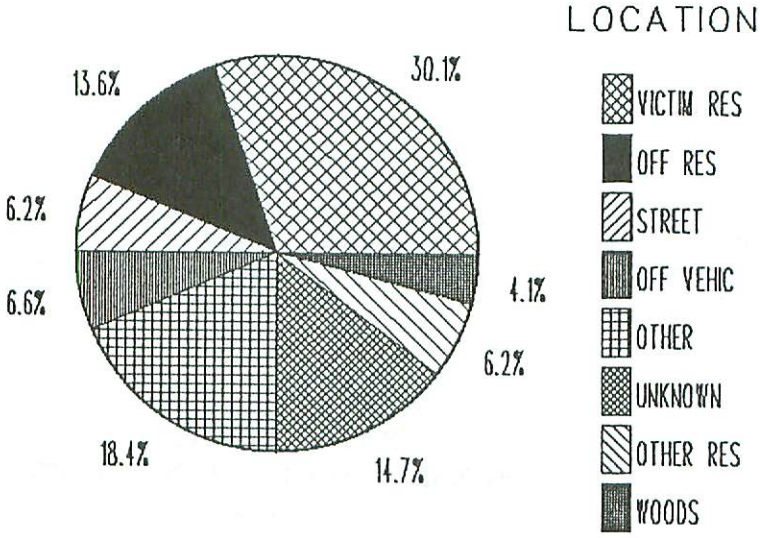
LOCATION
30.1%
13.6%
6.2%
6.6%
4.1%
6.2%
18.4%
14.7%
VICTIM RES
OFF RES
STREET
OFF VEHIC
OTHER
UNKNOWN
OTHER RES
WOODS

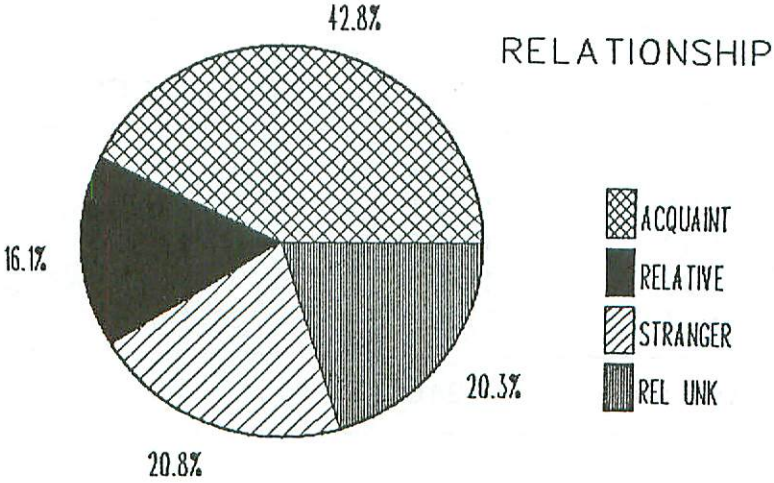
42.8%
RELATIONSHIP
16.1%
20.3%
20.8%
ACQUAINT
RELATIVE
STRANGER
REL UNK

RAPE 1987-1991

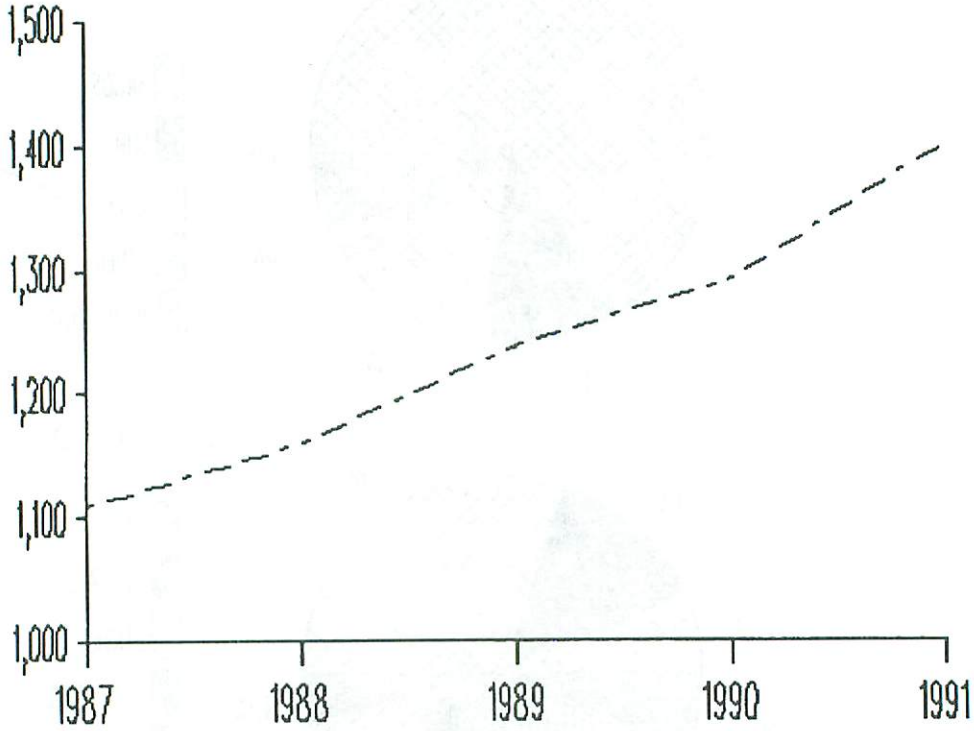

RAPE TRENDS
OFFENSE AND CLEARANCE DATA
1987-1991

YEAR	OFFENSE	CLEARANCE	CLR RATE
1987	1,109	606	55%
1988	1,161	712	61%
1989	1,238	886	72%
1990	1,291	756	59%
1991	1,401	662	47%
AVERAGE	1,240	724	58%

RAPE ARREST TRENDS

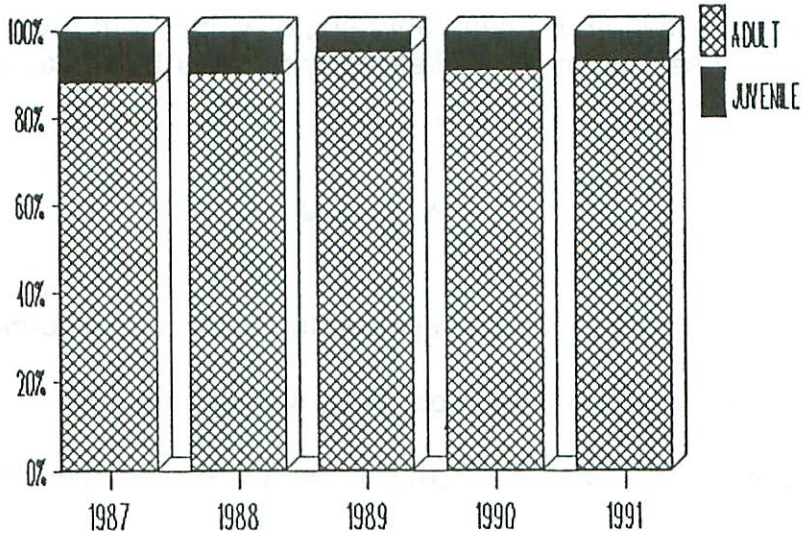

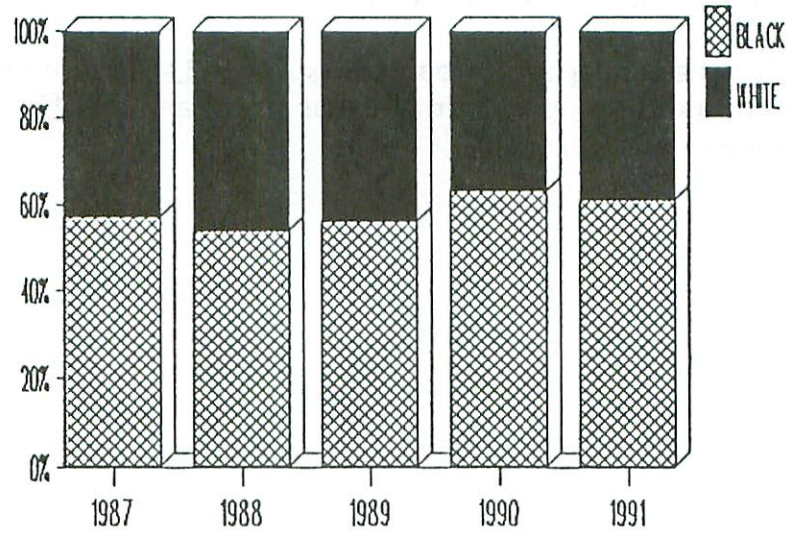

ROBBERY

Robbery is the stealing or taking anything of value from the care, custody, or control of a person, in his presence, by force or by threat of force, includes attempts.

* * * * * *

- There were 6,101 robberies reported in 1991, a 6% increase over 1990.
- The robbery rate was 149.2 per 100,000 inhabitants.
- On the average, there were 16.7 robberies reported per day in 1991.
- There were 1,676 robberies cleared for a 27% clearance rate.
- 1,629 persons were arrested for robbery: 13% were juveniles; 22% were white; and, 91% were males.
- In 45% of the robberies a firearm was used; 31% were strong arm; in 10% a knife or cutting instrument was used; and in 14% other dangerous weapons were used.

ROBBERY DATA

WEAPON

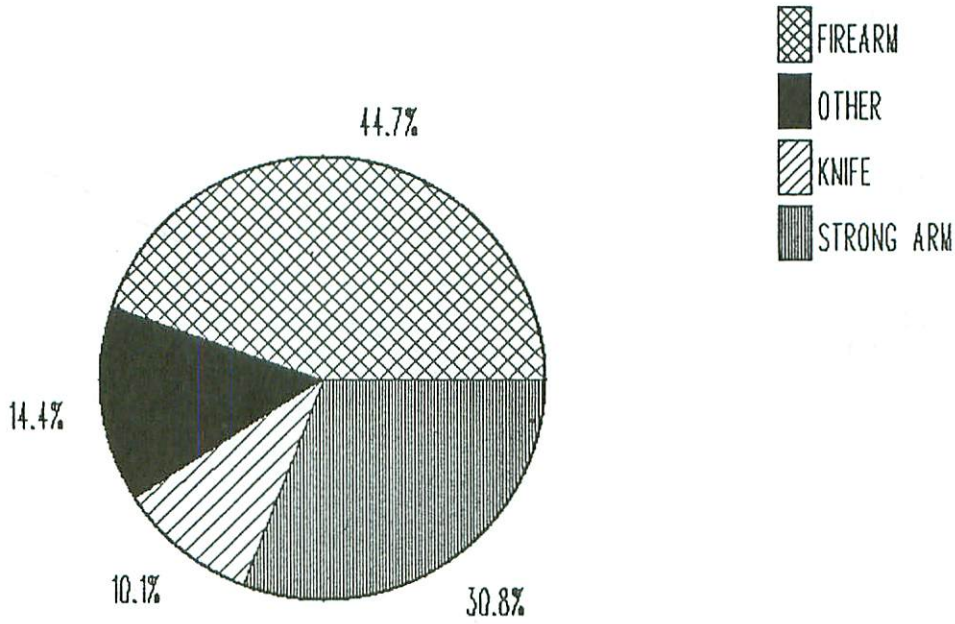

PREMISE TYPE

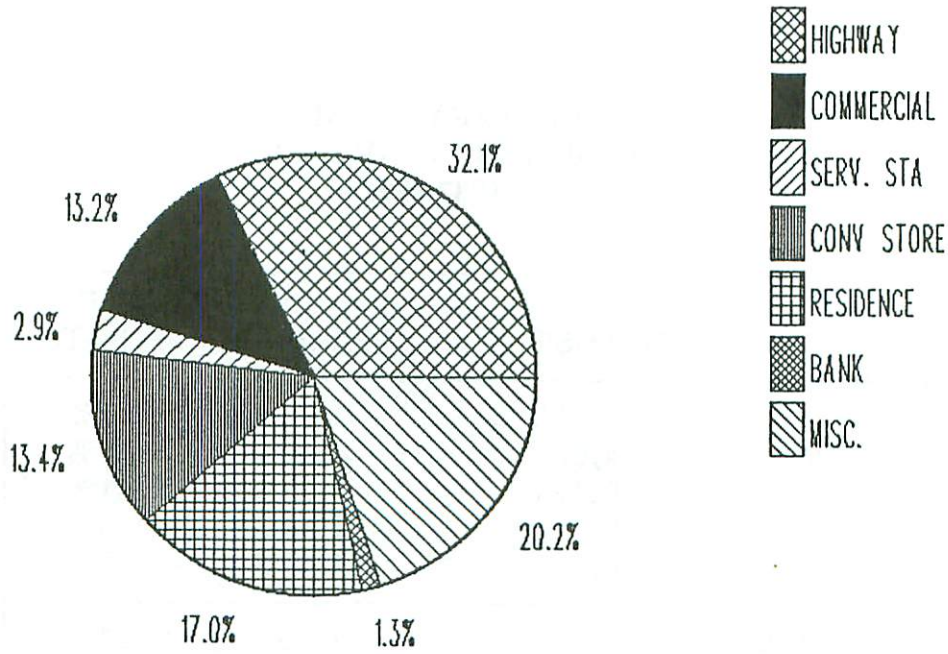

ROBBERY 1987-1991

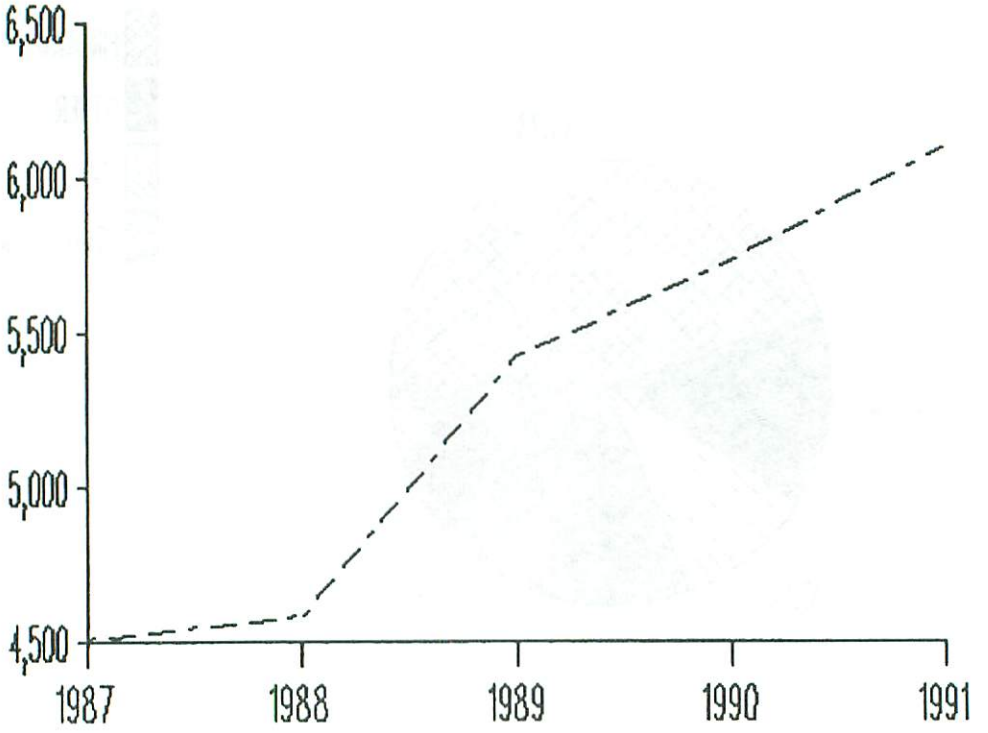

ROBBERY TRENDS
OFFENSE AND CLEARANCE DATA
1987-1991

YEAR	OFFENSE	CLEARANCE	CLR RATE
1987	4,510	1,307	29%
1988	4,588	1,614	35%
1989	5.421	2,225	41%
1990	5,727	2,156	38%
1991	6,101	1,676	27%
AVERAGE	5.269	1,796	34%

ROBBERY ARREST TRENDS

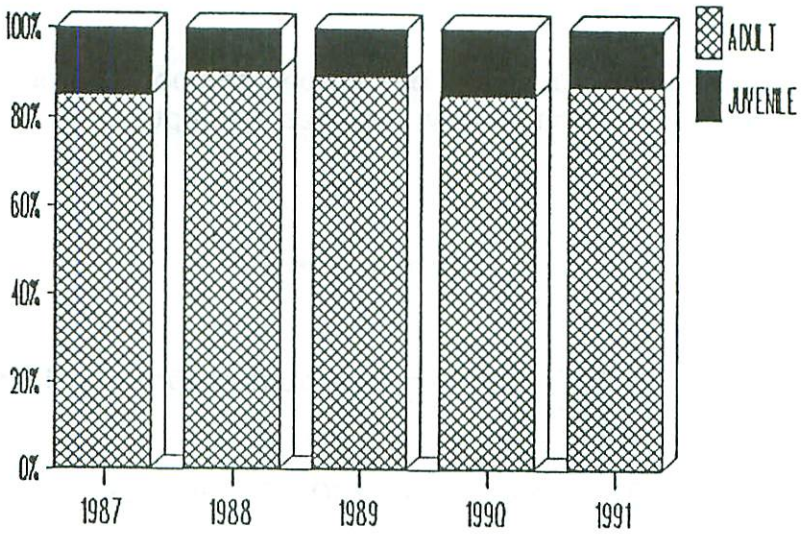

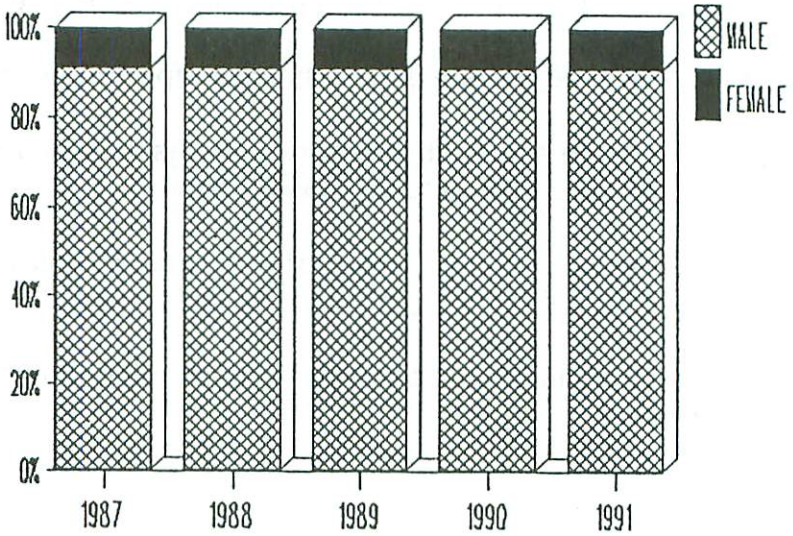

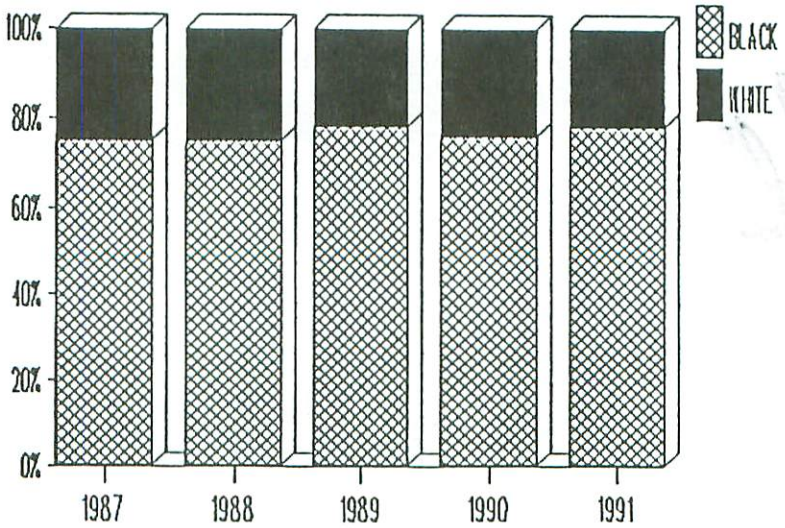

ASSAULT

Assault is the unlawful attack by one person upon another for the purpose of inflicting severe bodily injury, includes attempts.

* * * * * * * *

- There were 25,806 aggravated assaults reported in 1991 for a 26% increase over 1990.
- There were 631.1 assaults per 100,000 inhabitants.
- 11,478 assaults were cleared for a 44% clearance rate.
- On the average, there were 70.7 assaults reported per day.
- 7,450 people were arrested for aggravated assault in 1991: 7% were juvenile, 84% were male and 37% were white.
- 39% of the assaults were a result of other dangerous weapons; 16% knife; 29% firearms; and, 16% hands & fists.
- There were 98 male sexual assault victims included in the aggravated assault category.

ASSAULT DATA

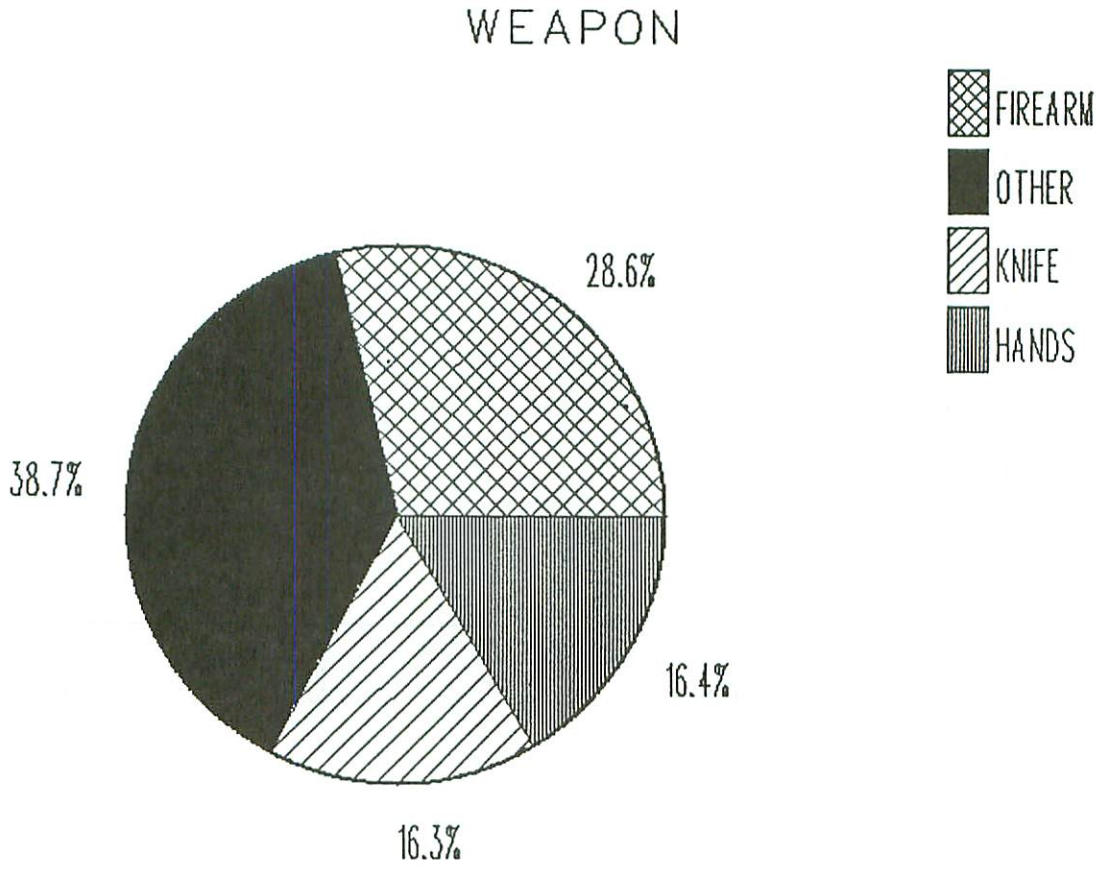

ASSAULT 1987-1991

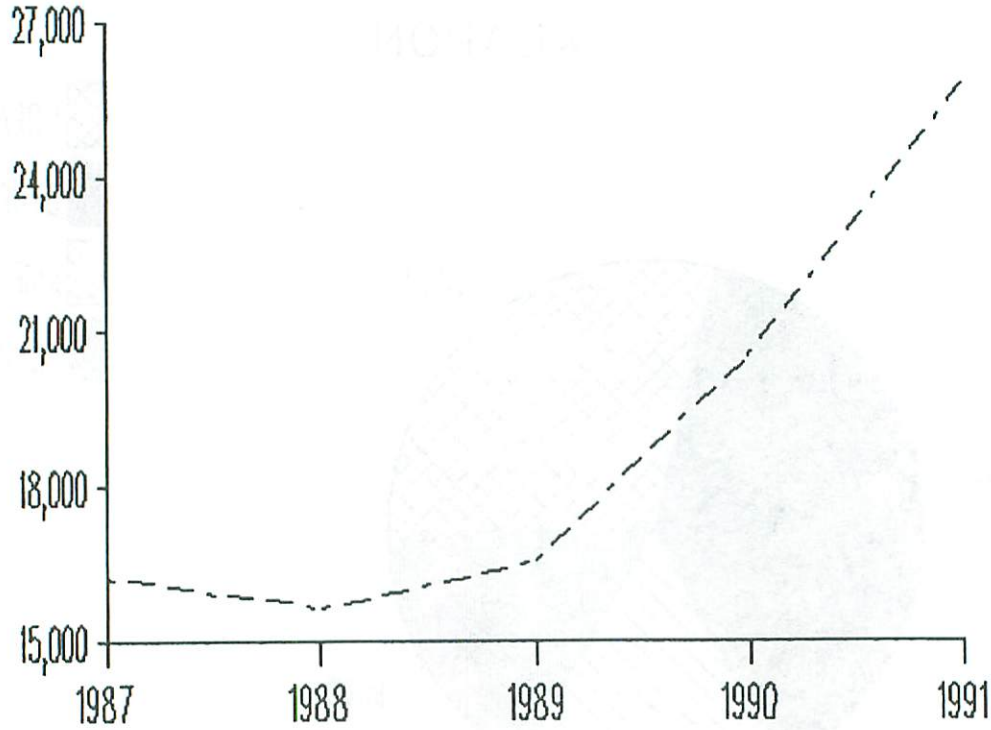

ASSAULT TRENDS
OFFENSE AND CLEARANCE DATA
1987-1991

YEAR	OFFENSE	CLEARANCE	CLR RATE
1987	16,212	7,655	47%
1988	15,643	9,130	58%
1989	16,562	10,246	62%
1990	20,508	11,943	58%
1991	25,806	11,478	44%
AVERAGE	18,946	10,090	53%

ASSAULT ARREST TRENDS

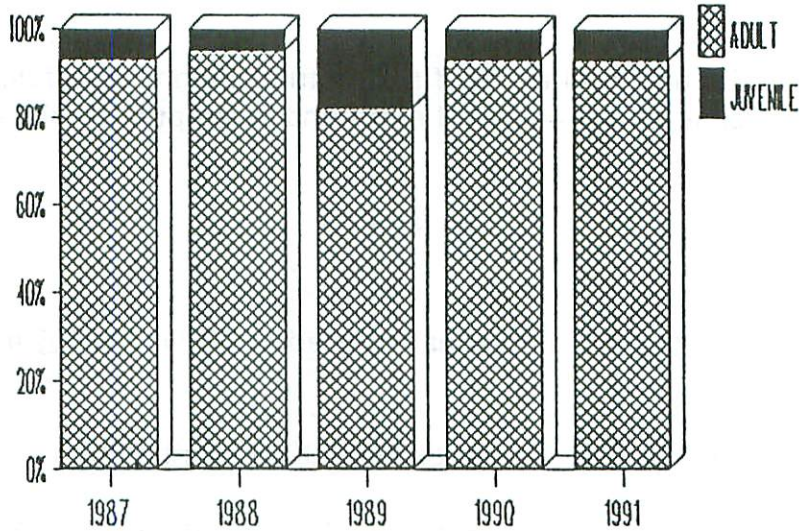

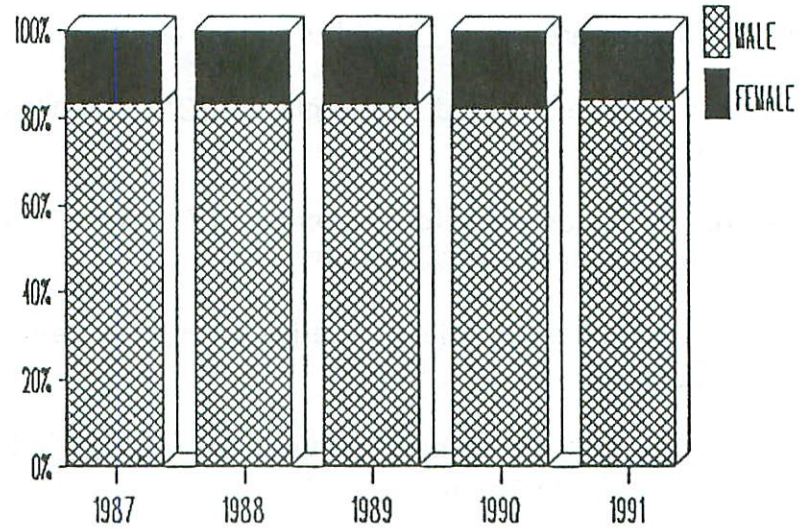

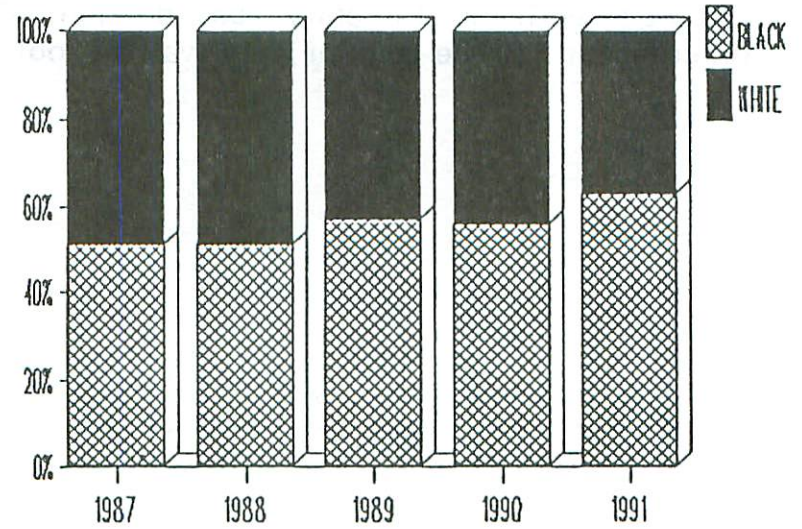

BURGLARY

Burglary is the unlawful entry of a structure to commit a felony or a theft. Includes forcible entry, unlawful entry and attempted forcible entry.

* * * * * *

- There were 49,719 burglaries reported in 1991, a 14% increase over 1990.
- There were 1,215.9 burglaries per 100,000 inhabitants.
- 6,117 burglaries were cleared for an 12% clearance rate.
- On the average, there were 136.2 burglaries reported per day.
- 4,598 persons were arrested for burglary: 22% juveniles; 93% males; and 43% white.
- 81% of the burglaries were forcible entry, 17% were unlawful entries, and 2% were attempted forcible entry.
- There were 29,955 residential burglaries with 87% being at night; 12% day; and 1% unknown.
- There were 19,764 non-residential burglaries with 86% being at night; 13% day; and 1% unknown.
- In 45% of burglaries the point of entry was a door; in 25% a window; in 29% other; and in 1% the point of entry was the roof.

BURGLARY DATA

TYPE OF ENTRY

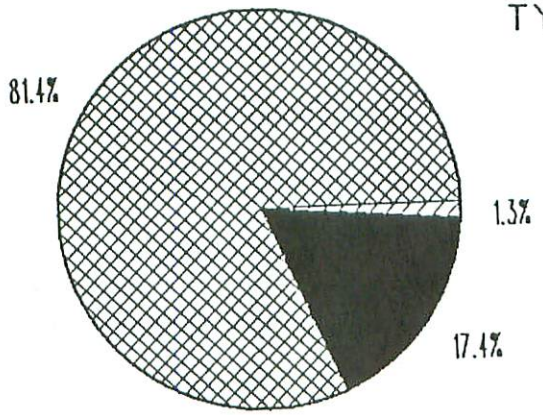

FORCIBLE
UNLAWFUL
ATTEMPTED

RESIDENTIAL

NIGHT
DAY
UNKNOWN

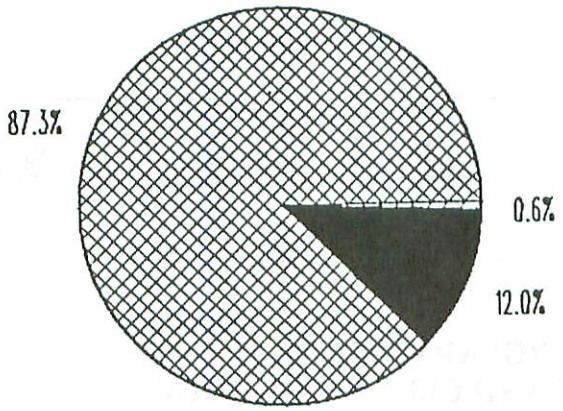

22,156

NON-RESIDENTIAL

NIGHT
DAY
UNKNOWN

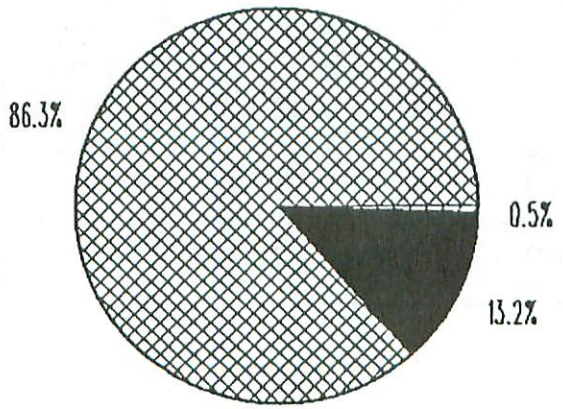

BURGLARY 1987-1991

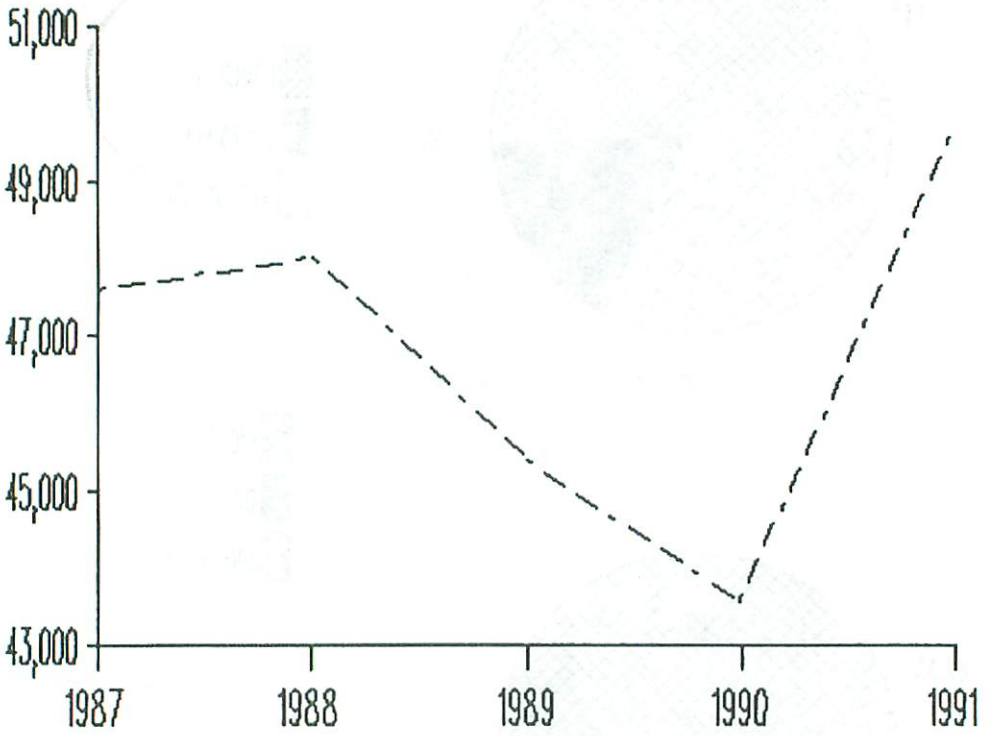

BURGLARY TRENDS
OFFENSE AND CLEARANCE DATA
1987-1991

YEAR	OFFENSE	CLEARANCE	CLR RATE
1987	47,595	5,716	12%
1988	48,026	8,002	17%
1989	45,394	8,938	20%
1990	43,565	7,616	18%
1991	49,719	6,117	12%
AVERAGE	46,860	7,278	16%

BURGLARY ARREST TRENDS

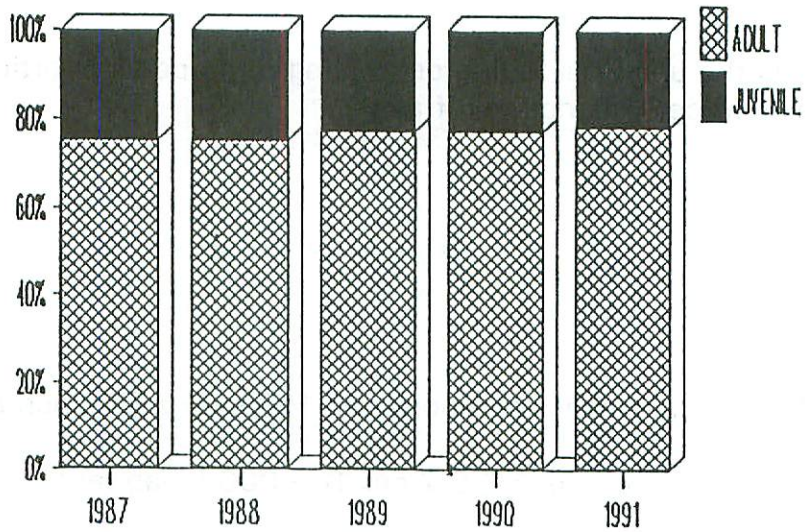

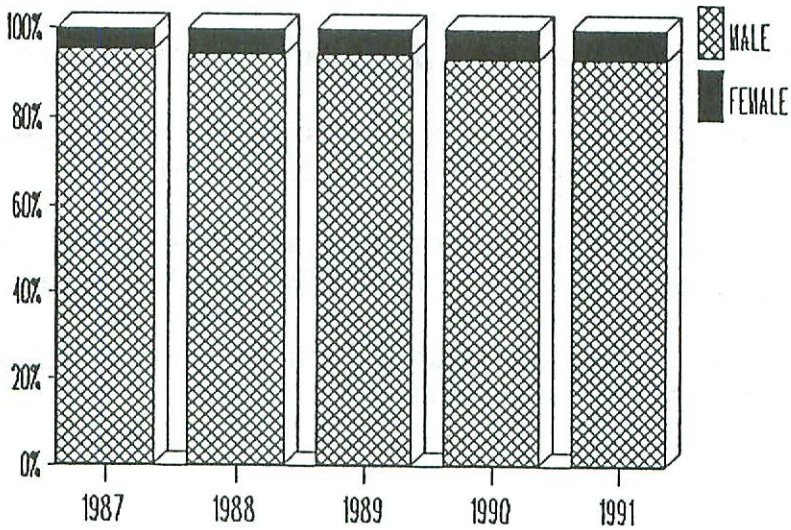

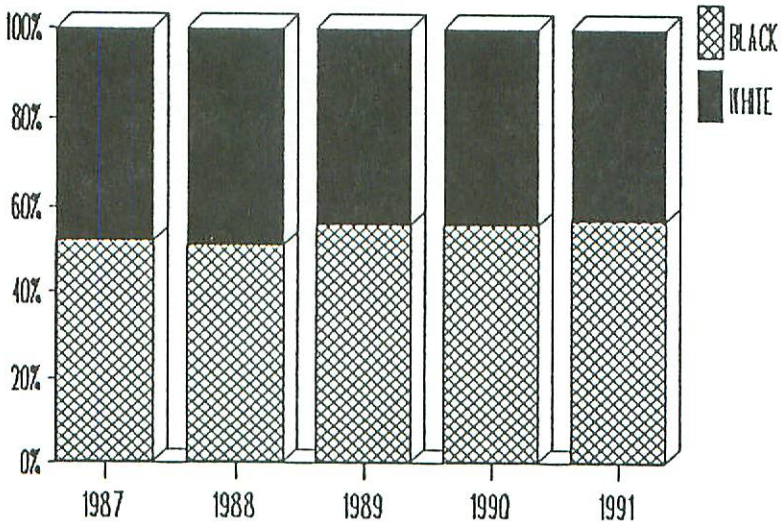

LARCENY

Larceny is the unlawful taking or stealing of property or articles without the use of force, violence and fraud.

* * * * * *

- 112,025 larcenies were reported in 1991 for a 3% increase over 1990.
- The larceny rate was 2739.7 per 100,000 inhabitants.
- 22,045 larcenies were cleared for a 20% clearance rate.
- On the average, there were 306.9 larcenies reported per day.
- There were 18,632 persons arrested for larceny in 1991: 20% were juveniles; 67% were males, and 43% were white.
- 24% of the larcenies were thefts of motor vehicle parts and accessories; 16% were shoplifting, and 6% were pick-pocketing.
- The value of total property stolen in larcenies was $92,381,585, or an average of $824 per incident.

Larceny by Type
1991

TYPE OF LARCENY	NUMBER	VALUE STOLEN	AVERAGE/ INCIDENT
Pocket-picking	6312	$ 1,372,833	$ 217.50
Purse-snatching	777	293,709	378.00
Shoplifting	17,738	2,900,806	168.54
From Motor Vehicles	26,542	33,850,427	1,275.35
Motor Vehicle Parts	7,756	3,533,930	455.64
Bicycles	3,380	642,241	190.01
From Buildings	7,959	6,351,952	798.08
From Coin-Op Machines	706	80,495	114.02
All Other	40,855	43,355,192	1,061.20
Total Larcenies	112,025	$92,381,585	$ 824.65

Larcency by Value Stolen
1991

TYPE OF LARCENY	NUMBER	VALUE STOLEN	AVERAGE/ INCIDENT
Over $200	40,090	$89,026,337	$2,220.66
$50 - $200	26,093	2,778,675	106.49
Under $50	45,842	576,573	12.58
Total Larcenies	112,025	$92,381,585	$ 824.65

LARCENY 1987-1991

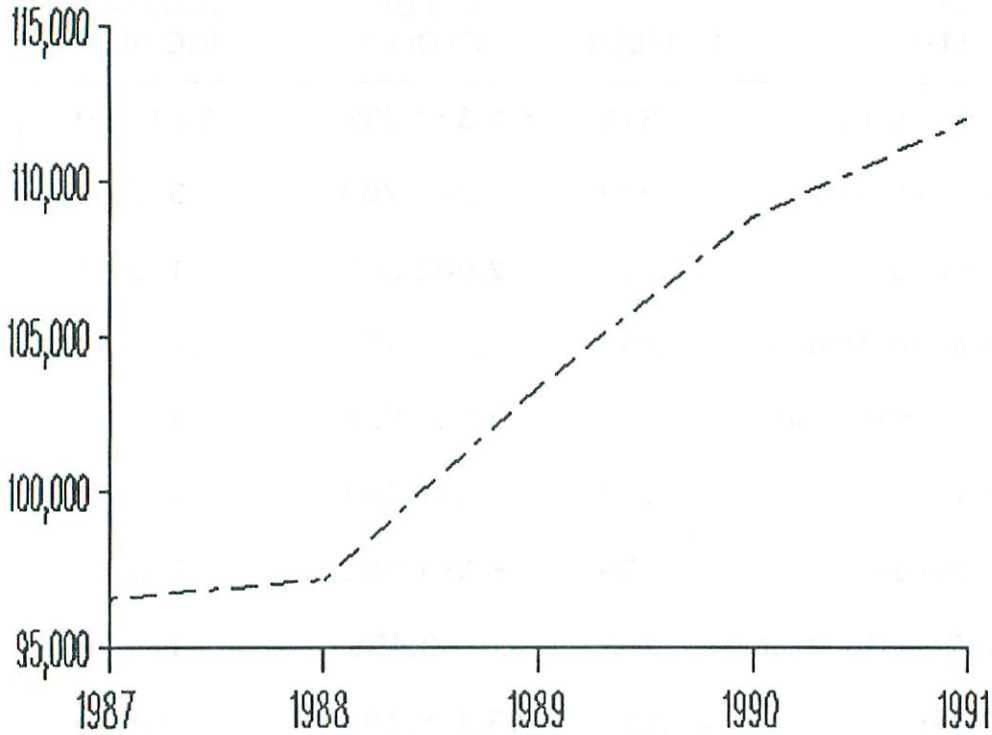

LARCENY TRENDS
OFFENSE AND CLEARANCE DATA
1987-1991

YEAR	OFFENSE	CLEARANCE	CLR RATE
1987	96,576	19,142	20%
1988	97,160	22,832	23%
1989	103,350	26,975	26%
1990	108,886	25,576	24%
1991	112,025	22,045	20%
AVERAGE	103,599	23,314	23%

LARCENY ARREST TRENDS



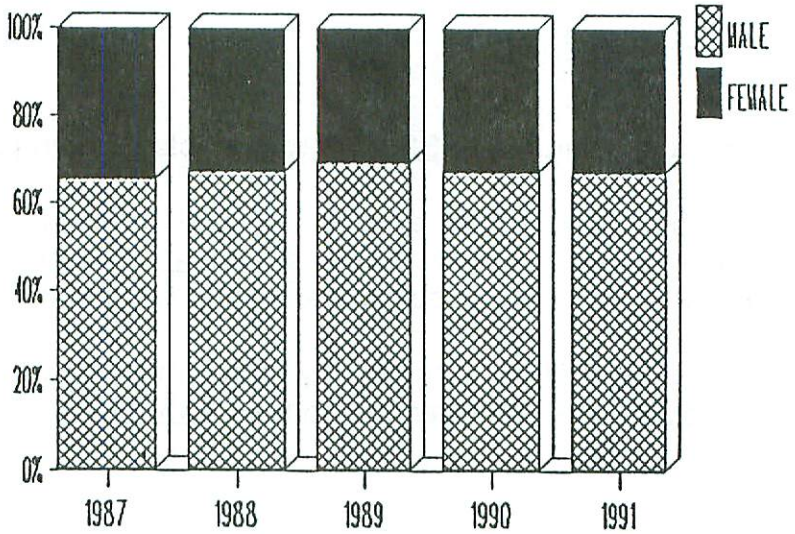

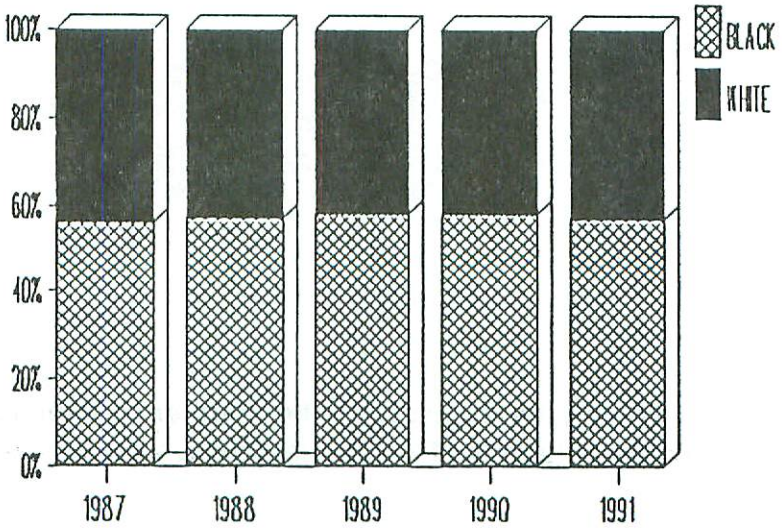

MOTOR VEHICLE THEFT

Motor Vehicle Theft is the unlawful taking or stealing of a motor vehicle, includes attempts.

* * * * * *

- There were 14,326 motor vehicle thefts reported for a 3% increase over 1990.
- The motor vehicle theft rate* for Alabama in 1991 was 403.1 thefts for every 100,000 registered vehicles.
- A total of 1960 motor vehicle thefts were cleared for a clearance rate of 14%.
- On the average, there were 39.2 motor vehicles stolen per day.
- A total of 1512 people were arrested in 1991 for motor vehicle theft: 18% were juveniles; 88% were males; and, 43% were white. 48% of the juveniles arrested were below the legal driving age of 16.
- The dollar value resulting from locally stolen motor vehicles was $102,151,566. The value recovered was $35,073,466 or 34%.

*Motor Vehicle Theft rate is based on the number of vehicles registered by the Motor Vehicle and License Division in 1991, which was 3,554,260.

MOTOR VEHICLE THEFT DATA

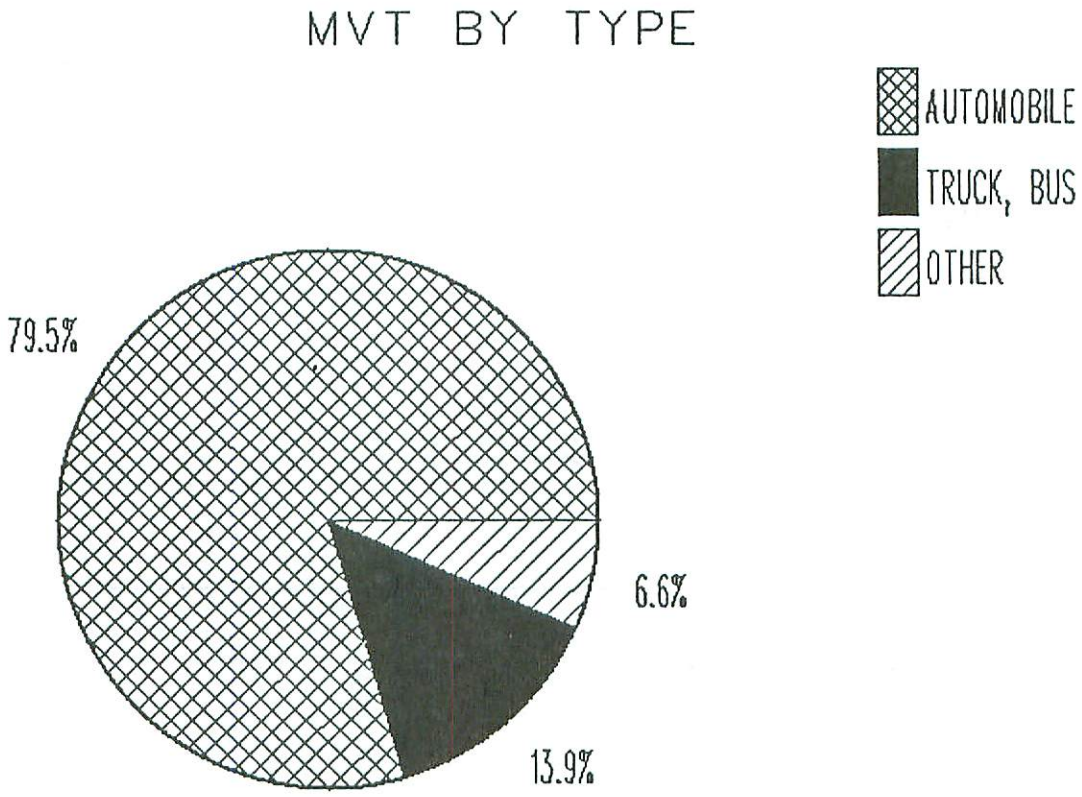

MOTOR VEHICLE THEFT 1987-1991

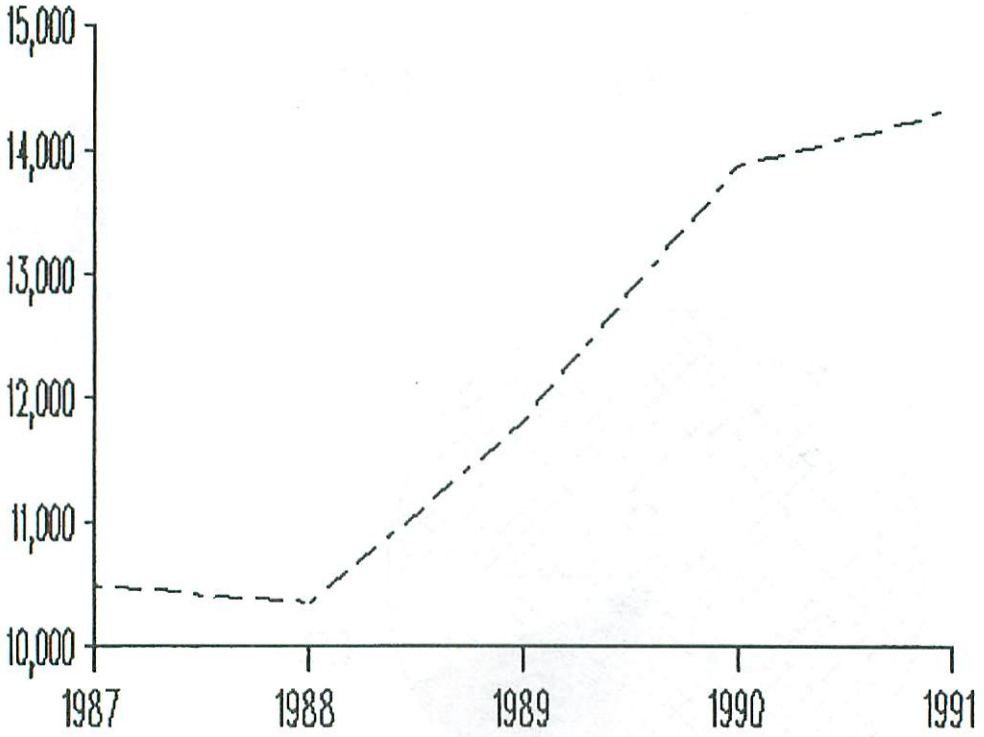

MOTOR VEHICLE THEFT TRENDS
OFFENSE AND CLEARANCE DATA
1987-1991

YEAR	OFFENSE	CLEARANCE	CLR RATE
1987	10,485	1,957	19%
1988	10,349	2,400	23%
1989	11,812	2,913	25%
1990	13,866	3,186	23%
1991	14,326	1,960	14%
AVERAGE	12,168	2,483	20%

MOTOR VEHICLE THEFT ARREST TRENDS

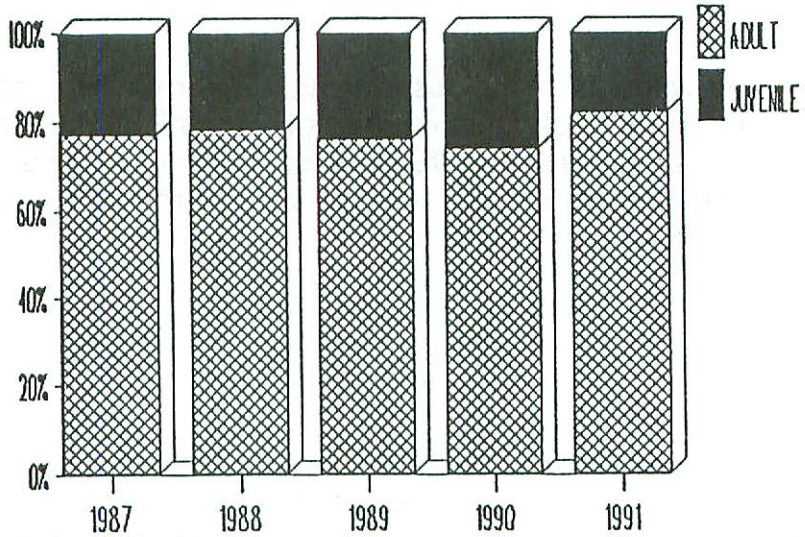

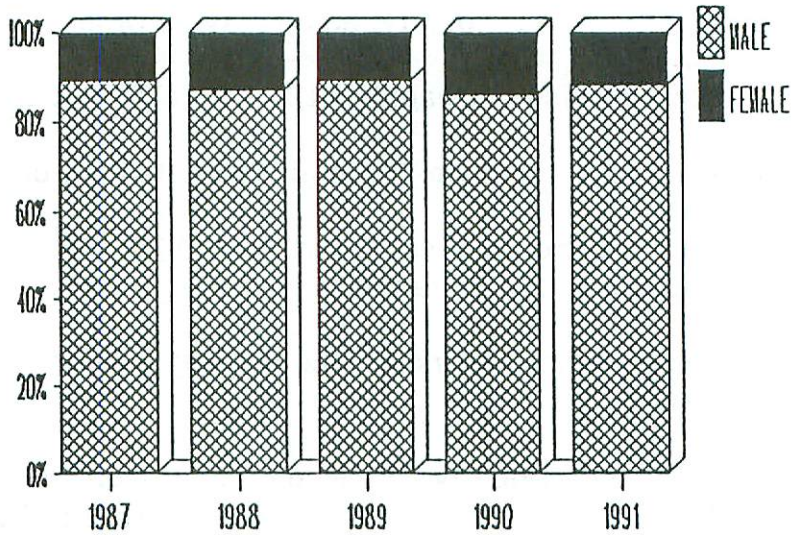

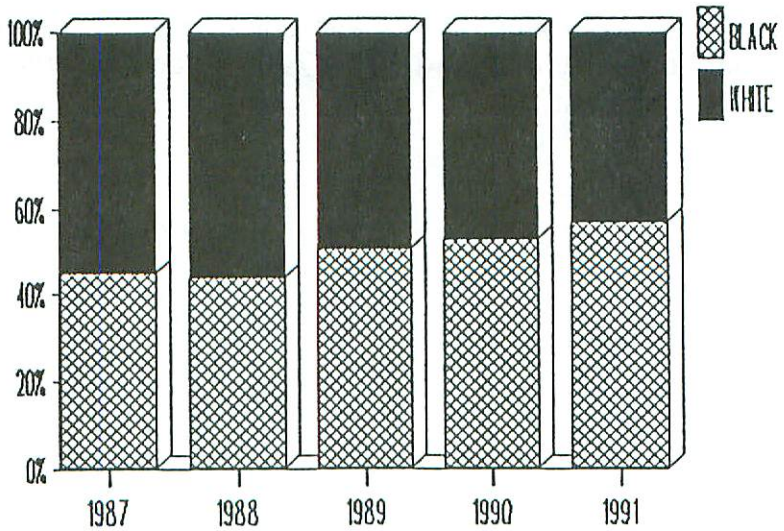

ARSON

Arson is the willful or malicious burning with or without intent to defraud, includes attempts. It should be noted that the hierarchy rule does not apply to arson, meaning that any offense(s) committed in conjunction with arson results in the most serious offense, as well as the arson incident, being reported to UCR.

* * * * * *

- A total of 896 arsons were reported in 1991. This represents no change over 1990. 60% were structural arsons, 34% were motor vehicles and other Mobile property, and 6% were other.
- There were 137 arsons cleared in 1991 for a 15% clearance rate.
- On the average, there were 2.5 arsons reported per day.
- There were 144 people arrested for arson: 11% were juveniles; 81% were males; and, 52% were white.
- In 18% of the structural arsons, the building was uninhabited or not normally in use.
- The total value of property damaged or destroyed by arson amounted to $7,210,643. Structural arsons amounted to $5,891,633 for an average of $10,931 per incident. Arson of Mobile property amounted to $1,099,310 in damages for an average of $3,592 per incident. Arson of "other" property effected $219,700 in damages for an average of $4308 per incident.

	1 PROPERTY CLASSIFICATION	2 Offenses Reported or Known to Police (Include Unfounded and Attempts)	3 Unfounded, i.e. False or Baseless Complaints	4 Number of Actual Offenses (Column 2 Minus Column 3 (Include Attempts)	5 Total Offenses Cleared by Arrest or Exceptional Means (Include Column 6)	6 Number of Clearances Involving Only Persons Under 18 Years of Age	7 Offenses Where Structures Uninhabited Abandoned, or not Normally In Use	8 Estimated Value of Property Damage
STRUCTURAL	A. Single Occupancy Residential: Houses, Townhouses, Duplexes, etc.	316	3	313	62	12	79	$ 3,334,811
	B. Other Residential: Apartments, Tenements, Flats, Hotels, Motels, Inns, Dormitories, Boarding Houses, etc.	84	2	82	12	3	7	$ 382,315
	C. Storage: Barns, Garages, Warehouses, etc.	24	0	24	0	0	0	$ 117,550
	D. Industrial/Manufacturing	9	0	9	2	2	2	$ 87,780
	E. Other Commercial: Stores, Restaurants, Offices, etc.	64	0	64	8	4	7	$ 1,614,300
	F. Community/Public: Churches, Jails, Schools, Colleges, Hospitals, etc.	34	0	34	20	7	4	$ 200,297
	G. All Other Structure: Out Buildings, Monuments, Buildings Under Construction, etc.	15	2	13	0	0	0	$ 154,580
	TOTAL STRUCTURE	546	7	539	104	28	99	$ 5,891,633
MOBILE	H. Motor Vehicles: Automobiles, Trucks, Buses, Motorcycles, etc.: UCR Definition	276	6	270	24	2	0	$ 957,400
	I. Other Mobile Property: Trailers, Recreational Vehicles, Airplanes, Boats, etc.	36	0	36	1	0	1	$ 141,910
	TOTAL MOBILE	312	6	306	25	2	1	$ 1,099,310
	J. TOTAL OTHER Crops, Timber, Fences, Signs, etc.	51	0	51	8	4	0	$ 219,700
GRAND TOTAL		909	13	896	137	34	100	$ 7,210,643

ARSON 1987-1991

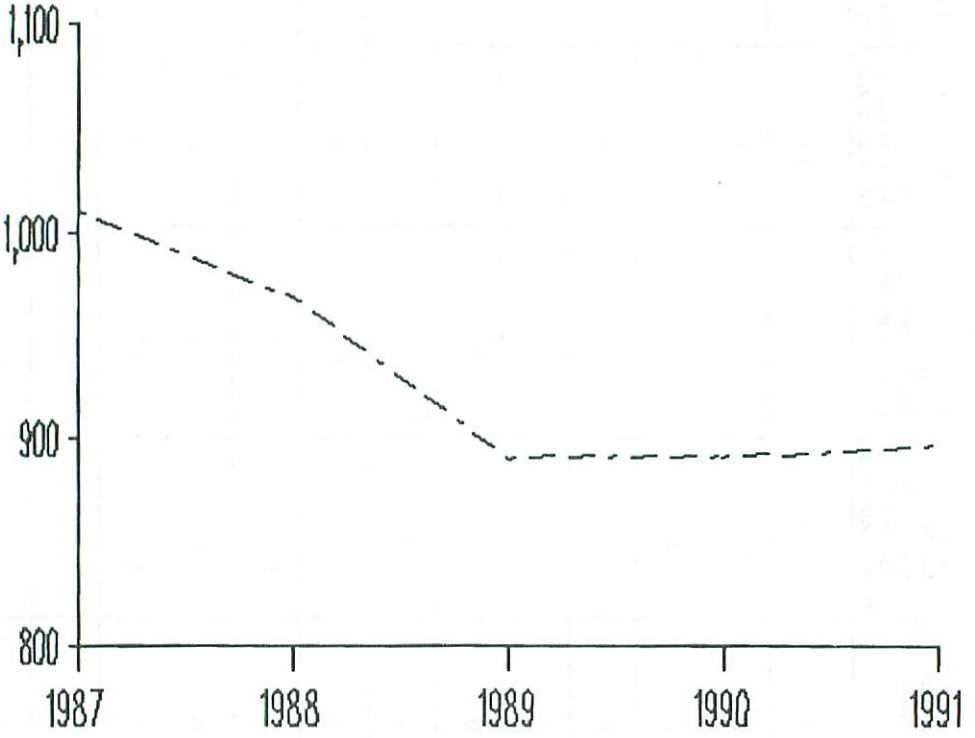

ARSON TRENDS
OFFENSE AND CLEARANCE DATA
1987-1991

YEAR	OFFENSE	CLEARANCE	CLR RATE
1987	1,010	175	17%
1988	967	164	17%
1989	890	137	15%
1990	891	147	17%
1991	896	137	15%
AVERAGE	931	152	16%

			HOMI	RAPE	ROBB	ASLT	BURG	LARC	MVT
CITIES GREATER THAN 250,000									
BIRMINGHAM	0010200	1991:	137	273	1861	4629	7894	14869	4264
(269,313)		1990:	125	267	1799	2003	6958	13728	5073
		% Change	10%	2%	3%	131%	13%	8%	-16%
CITIES 50,000 - 250,000									
DOTHAN	0380100	1991:	6	35	93	649	1024	4259	154
(54,230)		1990:	10	30	95	849	1245	4322	211
		% Change	-40%	17%	-2%	-24%	-18%	-1%	-27%
HUNTSVILLE	0470100	1991: (8)	11	50	143	527	1384	5965	381
(161,703)		1990:	18	83	293	495	2181	10889	698
		% Change	-39%	-40%	-50%	6%	-36%	-45%	-45%
MOBILE	0020100	1991:	40	151	994	5303	5743	11433	1901
(198,629)		1990:	41	160	842	4857	4580	10741	1168
		% Change	-2%	-6%	18%	9%	25%	6%	63%
MONTGOMERY	0030100	1991:	36	157	570	914	4364	9200	1043
(189,347)		1990:	34	102	435	396	2779	7697	711
		% Change	6%	54%	31%	130%	57%	19%	47%
TUSCALOOSA	0630100	1991:	7	67	223	728	1693	5067	504
(78,690)		1990:	8	59	199	823	1394	5025	399
		% Change	-12%	13%	12%	-11%	21%	1%	26%
CITIES 25,000-50,000									
ANNISTON	0110100	1991:	7	29	134	581	1189	2266	176
(26,941)		1990:	6	31	119	694	1066	2063	219
		% Change	17%	-6%	12%	-16%	11%	10%	-19%
AUBURN	0430100	1991:	1	14	27	59	355	1373	63
(34,235)		1990:	2	9	25	70	374	1293	32
		% Change	-50%	55%	8%	-16%	-5%	6%	97%
BESSEMER	0010100	1991:	19	36	222	507	1333	2286	477
(33,898)		1990:	16	21	205	428	1044	1989	393
		% Change	19%	71%	8%	18%	28%	15%	21%
DECATUR	0520100	1991:	4	12	91	182	701	2376	192
(49,345)		1990:	1	19	84	115	863	2287	175
		% Change	300%	-36%	8%	58%	-19%	4%	10%
FLORENCE	0410100	1991:	0	12	31	243	395	1523	49
(36,862)		1990:	2	10	38	239	507	1506	98
		% Change	-100%	17%	-18%	2%	-22%	1%	-50%

			HOMI	RAPE	ROBB	ASLT	BURG	LARC	MVT
CITIES 25,000-50,000 (Continued)									
GADSDEN	0310200	1991:	7	25	154	622	1060	2826	409
(43,032)		1990:	6	23	85	557	888	2230	232
		% Change	17%	9%	81%	12%	19%	27%	76%
HOOVER	0011200	1991:	3	2	35	23	294	1135	166
(40,264)		1990:	4	7	53	20	284	1167	188
		% Change	-25%	-71%	-34%	15%	4%	-3%	-12%
PHENIX CITY	0570100	1991:	1	22	53	434	490	1375	129
(25,615)		1990:	5	17	62	285	446	1279	142
		% Change	-80%	29%	-15%	52%	10%	8%	9%
PRICHARD	0020200	1991:	11	21	128	417	1028	1369	316
(34,722)		1990:	1	25	76	361	562	744	141
		% Change	100%	-16%	68%	15%	83%	84%	124%
CITIES 10,000-25,000									
ALABASTER	0590400	1991:	2	0	3	28	35	74	11
(14,908)		1990:	2	1	7	21	35	80	9
		% Change	0%	-100%	-57%	33%	0%	-8%	22%
ALBERTVILLE	0500100	1991:	0	3	4	6	85	248	8
(14,680)		1990:	4	3	4	9	35	132	9
		% Change	-100%	0%	0%	-33%	142%	88%	-11%
ALEX CITY	0620100	1991:	4	2	16	143	142	490	16
(15,095)		1990:	6	3	10	97	166	443	14
		% Change	-33%	-33%	60%	47%	-14%	11%	14%
ATHENS	0440100	1991:	1	3	3	42	108	535	21
(17,103)		1990:	0	0	9	40	124	477	18
		% Change	100%	300%	-67%	5%	-13%	12%	17%
CULLMAN	0250100	1991:	0	5	4	27	130	522	35
(13,527)		1990:	0	4	2	30	138	416	35
		% Change	0%	25%	100%	-10%	-6%	25%	0%
DAPHNE	0050800	1991:	0	3	8	17	78	345	20
(11,425)		1990:	0	0	11	16	77	375	15
		% Change	0%	300%	-27%	6%	1%	-8%	33%
ENTERPRISE	0190200	1991:	0	1	15	87	172	472	33
(20,364)		1990:	2	7	13	106	226	638	49
		% Change	-100%	-86%	15%	-18%	-23%	-26%	-33%
EUFAULA	0060100	1991:	2	6	10	62	101	487	9
(13,378)		1990:	1	4	9	68	65	331	16
		% Change	100%	50%	11%	-9%	55%	47%	-44%

CITIES 10,000-25,000 (Continued)

			HOMI	RAPE	ROBB	ASLT	BURG	LARC	MVT
FAIRFIELD	0010400	1991:	1	5	119	153	344	1135	304
(12,346)		1990:	2	7	110	146	350	905	249
		% Change	-50%	-29%	8%	5%	-2%	25%	22%
FORT PAYNE	0280100	1991:	0	0	4	11	72	251	20
(11,979)		1990:	1	0	6	23	116	415	41
		% Change	-100%	0%	-33%	-52%	-38%	-40%	-51%
HARTSELLE	0520200	1991:	1	1	1	23	75	288	18
(10,924)		1990:	0	2	5	13	75	270	22
		% Change	100%	-50%	-80%	77%	0%	7%	-18%
HOMEWOOD	0011000	1991:	2	3	60	35	285	1081	176
(23,196)		1990:	4	2	58	64	282	1217	155
		% Change	-50%	50%	3%	-45%	1%	-11%	14%
HUEYTOWN	0011900	1991:	1	3	32	55	136	448	56
(15,463)		1990:	0	6	25	76	125	422	50
		% Change	100%	-50%	28%	-28%	9%	6%	12%
JACKSONVILLE	0110200	1991:	0	5	4	43	84	224	16
(10,406)		1990:	0	4	9	39	79	238	16
		% Change	0%	25%	-56%	10%	6%	-6%	0%
JASPER	0640100	1991:	2	6	11	165	197	593	95
(13,715)		1990:	1	8	16	61	140	622	82
		% Change	100%	-25%	-31%	170%	41%	-5%	10%
LEEDS	0010600	1991:	0	7	11	28	66	330	27
(10,065)		1990:	0	3	5	24	56	300	27
		% Change	0%	133%	120%	17%	18%	10%	0%
MADISON	0470200	1991:	0	1	7	33	69	273	18
(15,082)		1990:	1	0	0	25	64	327	22
		% Change	-100%	100%	700%	32%	8%	-16%	-18%
MTN BROOK	0010300	1991:	0	0	5	4	49	336	8
(20,047)		1990:	0	0	6	3	69	305	32
		% Change	0%	0%	-17%	33%	-29%	10%	-75%
NORTHPORT	0630200	1991:	1	3	21	57	256	1061	56
(17,574)		1990:	0	3	24	64	185	886	19
		% Change	100%	0%	-12%	-11%	38%	20%	195%
OPELIKA	0430200	1991:	3	13	43	460	389	1152	71
(22,387)		1990:	2	14	41	230	408	1420	50
		% Change	50%	-7%	5%	100%	-5%	-19%	42%
OZARK	0260100	1991:	1	1	10	150	108	454	19
(13,076)		1990:	1	4	10	53	95	373	24
		% Change	0%	-75%	0%	183%	14%	22%	-21%

			HOMI	RAPE	ROBB	ASLT	BURG	LARC	MVT
CITIES 10,000-25,000 (Continued)									
PRATTVILLE	0040100	1991:	1	10	36	230	263	818	61
(19,821)		1990:	1	9	30	198	266	748	43
		% Change	0%	11%	20%	16%	-1%	9%	42%
SARALAND	0020500	1991:	2	5	9	138	152	476	33
(11,891)		1990:	0	0	6	46	101	375	18
		% Change	200%	500%	50%	200%	50%	27%	83%
SCOTTSBORO	0390100	1991:	0	2	3	34	83	481	31
(13,951)		1990:	1	6	4	60	73	571	36
		% Change	-100%	-66%	-25%	-43%	14%	-16%	-14%
SELMA	0270100	1991:	3	28	94	701	646	1682	112
(24,039)		1990:	4	18	89	506	606	1556	97
		% Change	-25%	55%	6%	38%	7%	8%	15%
SHEFFIELD	0200100	1991:	0	2	4	13	101	297	10
(10,504)		1990:	5	3	2	5	105	260	9
		% Change	-100%	-33%	100%	160%	-4%	14%	11%
SYLACAUGA	0610100	1991:	1	2	7	51	102	414	10
(12,669)		1990:	0	0	12	69	91	497	16
		% Change	100%	200%	-42%	-26%	12%	-17%	-38%
TALLADEGA	0610200	1991:	1	9	16	230	220	813	34
(18,392)		1990:	3	15	13	128	237	677	54
		% Change	-66%	-40%	23%	80%	-7%	20%	-37%
TROY	0550100	1991:	2	3	10	15	145	156	19
(13,207)		1990:	0	2	13	67	151	286	24
		% Change	200%	50%	-23%	-77%	-4%	-45%	-21%
TUSKEGEE	0460100	1991:	3	3	5	84	389	472	36
(12,403)		1990:	4	8	51	184	667	600	67
		% Change	-25%	-62%	-90%	-54%	-42%	-21%	-46%
VESTAVIA HILLS	0010900	1991:	0	1	9	7	67	215	25
(19,985)		1990:	0	0	10	9	84	245	16
		% Change	0%	100%	-10%	-22%	-20%	-12%	56%
CITIES 5,000-10,000									
ANDALUSIA	0230100	1991:	1	2	5	328	168	456	14
(9,380)		1990:	1	5	3	204	111	349	21
		% Change	0%	-60%	67%	61%	51%	31%	-18%
ARAB	0500300	1991:	0	1	1	17	48	191	19
(6,396)		1990:	1	0	1	9	47	95	26
		% Change	-100%	100%	0%	89%	2%	101%	-27%

CITIES 5,000-10,000 (Continued)

			HOMI	RAPE	ROBB	ASLT	BURG	LARC	MVT
ATMORE	0300100	1991:	0	1	5	41	51	80	2
(8,142)		1990:	0	1	11	64	78	204	14
		% Change	0%	0%	-55%	-36%	-35%	-61%	-86%
ATTALLA	0310100	1991:	2	3	6	21	76	283	21
(6,941)		1990:	1	2	9	34	60	231	25
		% Change	100%	50%	-33%	-38%	27%	23%	-16%
BAY MINETTE	0050100	1991:	2	2	3	19	56	167	11
(7,253)		1990:	3	0	1	0	32	87	4
		% Change	-33%	200%	200%	1900%	75%	92%	175%
BOAZ	0500400	1991:	0	2	3	31	63	382	22
(6,566)		1990:	0	2	3	49	63	324	29
		% Change	0%	0%	0%	-37%	0%	18%	-24%
BREWTON	0300200	1991:	N/A	N/A	N/A	N/A	N/A	N/A	N/A
(5,955)		1990:	N/A	N/A	N/A	N/A	N/A	N/A	N/A
		% Change							
CHICKASAW	0020300	1991:	N/A	N/A	N/A	N/A	N/A	N/A	N/A
(6,728)		1990: (3)	0	1	1	10	14	89	5
		% Change							
CLANTON	0140100	1991:	3	2	11	56	160	352	25
(7,760)		1990:	0	2	9	61	86	271	23
		% Change	300%	0%	22%	-8%	86%	30%	9%
DALEVILLE	0260200	1991:	1	1	0	30	23	62	6
(5,178)		1990:	0	3	1	13	20	17	5
		% Change	100%	-67%	-100%	131%	15%	265%	20%
DEMOPOLIS	0480100	1991:	1	2	11	86	142	356	12
(7,601)		1990:	1	5	16	85	99	287	4
		% Change	0%	-60%	-31%	1%	43%	24%	200%
FAIRHOPE	0050200	1991:	N/A	N/A	N/A	N/A	N/A	N/A	N/A
(8,586)		1990:	0	0	0	6	33	39	4
		% Change							
FULTONDALE	0011100	1991:	0	0	4	0	26	63	11
(6,476)		1990:	0	0	3	0	24	73	9
		% Change	0%	0%	33%	0%	8%	-14%	-8%
GARDENDALE	0010500	1991:	0	0	6	3	37	243	30
(9,361)		1990:	0	0	6	9	40	311	25
		% Change	0%	0%	0%	-67%	-8%	-22%	20%
GREENVILLE	0100100	1991:	1	1	20	116	129	482	10
(7,581)		1990:	1	1	7	160	106	480	22
		% Change	0%	0%	186%	-28%	22%	0%	-55%

CITIES 5,000-10,000 (Continued)

			HOMI	RAPE	ROBB	ASLT	BURG	LARC	MVT
GUNTERSVILLE	0500200	1991:	1	4	8	105	150	412	44
(7,112)		1990:	2	5	13	42	115	364	34
		% Change	-50%	-20%	-38%	150%	30%	13%	29%
HAMILTON	0490100	1991:	0	0	2	5	31	70	5
(5,856)		1990:	0	0	2	5	31	72	2
		% Change	0%	0%	0%	0%	0%	-3%	150%
IRONDALE	0011300	1991:	0	1	11	20	71	239	60
(9,567)		1990:	1	5	20	15	104	314	60
		% Change	-100%	-80%	-45%	33%	-32%	-24%	0%
JACKSON	0160100	1991:	1	2	3	74	66	219	7
(5,888)		1990:	1	4	3	54	65	174	5
		% Change	0%	-50%	0%	37%	2%	26%	40%
LANETT	0120200	1991:	0	0	7	21	23	101	10
(9,029)		1990:	2	4	1	20	17	50	4
		% Change	-100%	-100%	600%	5%	35%	102%	150%
MIDFIELD	0010700	1991:	0	0	22	12	67	373	49
(5,625)		1990:	1	0	22	3	104	473	49
		% Change	-100%	0%	0%	300%	-36%	-21%	0%
MILLBROOK	0290600	1991:	0	3	3	40	126	194	10
(6,122)		1990:	0	2	2	53	95	210	5
		% Change	0%	50%	50%	-25%	33%	-8%	100%
MONROEVILLE	0510100	1991:	0	3	10	81	88	283	12
(7,076)		1990:	1	3	1	90	68	214	5
		% Change	-100%	0%	900%	-10%	29%	32%	140%
MUSCLE SHOALS	0200300	1991:	0	2	11	16	58	548	40
(9,726)		1990:	1	2	4	21	73	576	41
		% Change	-100%	0%	175%	-24%	-21%	-5%	-2%
OPP	0230200	1991:	1	0	2	34	47	138	6
(7,068)		1990:	0	0	2	20	81	146	4
		% Change	100%	0%	0%	70%	-42%	-5%	50%
OXFORD	0110500	1991:	0	6	20	157	159	470	44
(9,474)		1990:	0	3	11	81	110	423	51
		% Change	0%	100%	82%	94%	45%	11%	14%
PELHAM	0590600	1991:	0	0	6	9	65	156	21
(9,881)		1990:	0	0	7	12	50	203	19
		% Change	0%	0%	-14%	-25%	30%	-23%	11%
PELL CITY	0580100	1991:	1	3	5	15	46	21	1
(8,251)		1990:	0	1	6	45	51	260	34
		% Change	100%	200%	-17%	-67%	-10%	-92%	-97%

CITIES 5,000-10,000 (Continued)

			HOMI	RAPE	ROBB	ASLT	BURG	LARC	MVT
PIEDMONT	0110300	1991:	0	0	2	4	6	11	3
(5,352)		1990:	0	2	2	19	22	48	4
		% Change	0%	-100%	0%	-79%	-73%	-77%	-25%
PLEASANT GROVE	0011400	1991:	0	0	4	21	27	121	3
(8,559)		1990:	0	0	1	13	28	83	4
		% Change	0%	0%	300%	62%	-4%	46%	-25%
RAINBOW CITY	0310500	1991:	0	0	2	10	44	180	9
(7,764)		1990:	0	2	1	1	27	148	3
		% Change	0%	-100%	100%	900%	63%	22%	200%
ROANOKE	0560100	1991:	1	2	1	89	54	118	8
(6,431)		1990:	1	1	2	30	36	65	5
		% Change	0%	100%	-50%	197%	50%	82%	60%
RUSSELLVILLE	0330100	1991:	0	0	1	25	23	54	8
(7,905)		1990:	1	0	1	29	24	79	5
		% Change	-100%	0%	0%	-14%	-4%	-32%	60%
SATSUMA	0020700	1991:	0	0	2	9	38	70	4
(5,256)		1990:	0	0	2	6	31	74	4
		% Change	0%	0%	0%	50%	23%	-5%	0%
SOUTHSIDE	0310700	1991:	0	1	0	4	33	41	3
(5,646)		1990:	0	0	0	2	24	56	5
		% Change	0%	100%	0%	100%	38%	-27%	-40%
TARRANT CITY	0010800	1991:	0	3	21	70	112	370	45
(8,142)		1990:	0	1	19	32	84	295	44
		% Change	0%	200%	11%	119%	33%	25%	2%
TUSCUMBIA	0200200	1991:	0	0	3	18	58	282	19
(8,513)		1990:	0	0	2	32	50	229	11
		% Change	0%	0%	50%	-44%	16%	23%	73%
TRUSSVILLE	0120400	1991:	0	0	1	4	13	35	2
(8,365)		1990:	0	0	1	3	18	27	8
		% Change	0%	0%	0%	33%	-28%	30%	-33%
VALLEY	0120400	1991:	0	3	11	25	124	381	8
(8,270)		1990:	0	2	8	35	109	373	12
		% Change	0%	50%	38%	-29%	14%	2%	-33%

CITIES 1,000-5,000

			HOMI	RAPE	ROBB	ASLT	BURG	LARC	MVT
ABBEVILLE	0370100	1991:	0	1	1	29	37	86	5
(3,211)		1990:	0	0	4	32	25	97	4
		% Change	0%	100%	-75%	-9%	48%	-11%	25%
ADAMSVILLE	0012200	1991:	0	1	8	9	44	126	19
(4,210)		1990:	0	1	4	8	49	138	21
		% Change	0%	0%	100%	12%	-11%	-9%	-9%
ALICEVILLE	0540100	1991:	0	3	4	49	86	102	5
(3,045)		1990:	0	0	2	37	35	112	3
		% Change	0%	300%	100%	32%	146%	-9%	67%
ARDMORE	0440200	1991:	0	0	0	0	12	8	0
(1,103)		1990:	0	0	0	1	13	10	2
		% Change	0%	0%	0%	-100%	-8%	-20%	-100%
ASHFORD	0380200	1991:	0	2	2	21	22	53	3
(1,949)		1990:	0	0	1	13	12	65	3
		% Change	0%	200%	100%	62%	83%	-18%	0%
ASHLAND	0170100	1991:	0	0	0	0	0	1	1
(2,058)		1990:	0	0	0	1	1	11	1
		% Change	0%	0%	0%	-100%	-100%	-91%	0%
BAYOU LA BATRE	0020600	1991:	1	1	12	63	92	126	9
(2,485)		1990:	2	0	1	44	69	118	15
		% Change	-50%	100%	1100%	43%	33%	7%	-40%
BLOUNTSVILLE	0080200	1991:	0	0	0	18	7	17	1
(1,545)		1990:	0	0	0	3	4	9	0
		% Change	0%	0%	0%	500%	75%	88%	100%
BRUNDIDGE	0550200	1991:	0	5	1	30	25	57	1
(2,501)		1990:	0	0	1	43	32	45	1
		% Change	0%	500%	0%	-30%	-22%	27%	0%
CALERA	0590100	1991:	0	2	4	6	28	56	2
(2,161)		1990:	0	1	3	6	21	25	6
		% Change	0%	100%	33%	0%	33%	124%	-67%
CAMP HILL	0620300	1991:	0	0	0	12	18	29	1
(1,431)		1990:	1	1	0	6	4	9	0
		% Change	-100%	-100%	0%	100%	350%	222%	100%
CARBON HILL	0640200	1991:	N/A	N/A	N/A	N/A	N/A	N/A	N/A
(2,140)		1990:	0	0	0	0	0	0	0
		% Change							
CEDAR BLUFF	0130200	1991:	N/A	N/A	N/A	N/A	N/A	N/A	N/A
(1,188)		1990:	N/A	N/A	N/A	N/A	N/A	N/A	N/A
		% Change							

CITIES 1,000-5,000 (Continued)

			HOMI	RAPE	ROBB	ASLT	BURG	LARC	MVT
CENTRE	0130100	1991:	0	0	2	12	49	131	13
(2,927)		1990:	0	0	3	17	34	98	8
		% Change	0%	0%	-33%	-29%	44%	34%	63%
CENTERVILLE	0070100	1991:	N/A	N/A	N/A	N/A	N/A	N/A	N/A
(2,538)		1990:	N/A	N/A	N/A	N/A	N/A	N/A	N/A
		% Change							
CHATOM	0650300	1991:	0	0	0	0	0	0	0
(1,107)		1990:	0	0	0	0	0	0	0
		% Change	0%	0%	0%	0%	0%	0%	0%
CHEROKEE	0200400	1991:	0	0	0	1	5	14	2
(1,496)		1990:	0	0	0	1	6	3	6
		% Change	0%	0%	0%	0%	-17%	367%	-67%
CHILDERSBURG	0610300	1991:	0	1	6	15	61	186	4
(4,633)		1990:	0	1	6	16	47	162	3
		% Change	0%	0%	0%	-7%	30%	15%	33%
CITRONELLE	0020400	1991:	0	0	1	9	39	49	12
(3,714)		1990:	0	0	1	3	34	56	17
		% Change	0%	0%	0%	200%	15%	-13%	-29%
CLAYTON	0060200	1991:	0	0	0	1	1	2	0
(1,582)		1990:	0	0	0	0	2	4	0
		% Change	0%	0%	0%	100%	-50%	-50%	0%
COLUMBIANA	0590200	1991:	N/A	N/A	N/A	N/A	N/A	N/A	N/A
(3,003)		1990:	N/A	N/A	N/A	N/A	N/A	N/A	N/A
		% Chang							
CORDOVA	0640300	1991:	0	0	1	29	12	43	5
(2,654)		1990:	0	0	1	23	9	48	5
		% Change	0%	0%	0%	26%	33%	-10%	0%
COTTONWOOD	0380500	1991:	0	0	0	2	4	24	1
(1,401)		1990:	0	0	2	2	2	16	1
		% Change	0%	0%	-100%	0%	100%	50%	0%
CREOLA	0021200	1991:	0	2	0	4	53	52	11
(1,918)		1990:	0	3	1	4	40	52	3
		% Change	0%	-33%	-100%	0%	33%	0%	267%
DADEVILLE	0620200	1991:	0	0	2	3	14	7	1
(3,315)		1990:	0	1	1	3	6	3	0
		% Change	0%	-100%	100%	0%	133%	133%	100%
DORA	0640400	1991:	0	0	1	1	5	5	1
(2,240)		1990:	0	4	1	9	10	13	3
		% Change	0%	-100%	0%	-89%	-50%	-62%	-67%

CITIES 1,000-5,000 (Continued)

			HOMI	RAPE	ROBB	ASLT	BURG	LARC	MVT
EAST BREWTON	0300300	1991:	0	1	0	11	15	41	3
(2,609)		1990:	0	0	0	4	9	8	3
		% Change	0%	100%	0%	175%	67%	412%	0%
ECLECTIC	0290300	1991:	1	0	0	14	28	34	0
(1,100)		1990:	0	0	1	6	34	47	4
		% Change	100%	0%	-100%	133%	-18%	-28%	-100%
ELBA	0190100	1991:	0	0	2	10	38	52	5
(4,059)		1990:	0	0	0	17	26	75	3
		% Change	0%	0%	200%	-41%	46%	-31%	67%
EUTAW	0350100	1991:	1	1	0	25	40	62	4
(2,308)		1990:	0	0	3	17	41	47	4
		% Change	100%	100%	-100%	47%	-2%	32%	0%
EVERGREEN	0210100	1991:	1	2	3	35	44	143	3
(3,957)		1990:	0	2	4	22	46	66	8
		% Change	100%	0%	-25%	59%	-4%	117%	-63%
FALKVILLE	0520400	1991:	0	0	0	0	0	1	0
(1,353)		1990:	0	0	0	0	0	4	0
		% Change	0%	0%	0%	0%	0%	-75%	0%
FAYETTE	0320100	1991:	2	0	1	26	21	72	5
(4,967)		1990:	1	2	0	19	12	82	4
		% Change	100%	-100%	100%	37%	75%	-12%	25%
FLINT CITY	0520500	1991:	0	0	0	0	12	14	3
(1,045)		1990:	0	0	0	1	6	8	1
		% Change	0%	0%	0%	-100%	100%	75%	200%
FLOMATON	0300400	1991:	0	0	0	0	5	12	0
(1,832)		1990:	0	0	3	9	18	25	2
		% Change	0%	0%	-100%	-100%	-72%	-52%	-100%
FLORALA	0230300	1991:	0	0	0	0	2	3	1
(2,099)		1990:	0	0	0	1	10	7	1
		% Change	0%	0%	0%	-100%	-80%	-57%	0%
FOLEY	0050300	1991:	0	0	2	22	12	59	6
(4,996)		1990:	1	0	4	22	8	54	10
		% Change	-100%	0%	-50%	0%	50%	9%	-40%
GENEVA	0340100	1991:	0	1	0	19	27	48	2
(4,737)		1990:	0	1	1	21	20	73	3
		% Change	0%	0%	-100%	-10%	35%	-34%	-33%
GEORGIANA	0100200	1991:	0	0	0	0	1	0	0
(1,956)		1990:	0	0	0	3	5	10	1
		% Change	0%	0%	0%	-100%	-80%	-100%	-100%

CITIES 1,000-5,000 (Continued)

			HOMI	RAPE	ROBB	ASLT	BURG	LARC	MVT
GLENCOE	0310400	1991:	0	0	1	9	24	22	2
(4,725)		1990:	0	0	0	13	32	27	4
		% Change	0%	0%	100%	-31%	-25%	-19%	-50%
GOODWATER	0220100	1991:	0	0	1	9	22	34	3
(1,862)		1990:	0	0	0	1	4	12	0
		% Change	0%	0%	100%	800%	450%	183%	300%
GORDO	0540200	1991:	1	1	0	11	22	34	3
(1,940)		1990:	0	0	0	7	7	35	3
		% Change	100%	100%	0%	57%	215%	23%	0%
GRAYSVILLE	0011600	1991:	0	0	2	3	16	67	4
(2,267)		1990:	0	1	1	8	14	75	6
		% Change	0%	-100%	100%	-63%	14%	-11%	-33%
GREENSBORO	0360100	1991:	0	0	2	10	17	26	3
(3,083)		1990:	0	0	2	16	14	46	2
		% Change	0%	0%	0%	-38%	21%	-43%	50%
GUIN	0490300	1991:	0	0	3	5	9	10	1
(2,493)		1990:	0	0	0	2	3	10	3
		% Change	0%	0%	100%	150%	200%	0%	-67%
GULF SHORES	0050400	1991:	0	1	3	19	127	305	15
(3,300)		1990:	0	0	2	20	165	378	16
		% Change	0%	100%	50%	-5%	-23%	-19%	-6%
GURLEY	0470300	1991:	0	0	0	3	9	23	2
(1019)		1990:	0	0	0	0	2	12	0
		% Change	0%	0%	0%	100%	350%	92%	200%
HALEYVILLE	0670200	1991:	0	0	0	11	19	78	4
(4,505)		1990:	0	1	0	27	18	107	7
		% Change	0%	-100%	0%	-59%	6%	-27%	-43%
HANCEVILLE	0250200	1991:	0	0	0	2	6	19	3
(2,272)		1990:	0	0	0	4	12	5	1
		% Change	0%	0%	0%	-50%	-50%	280%	200%
HARTFORD	0340300	1991:	0	0	1	8	9	17	1
(2,477)		1990:	0	3	0	4	11	20	0
		% Change	0%	-100%	100%	100%	-18%	-15%	100%
HEADLAND	0370200	1991:	1	1	1	19	31	106	2
(3,305)		1990:	0	0	2	13	22	101	4
		% Change	100%	100%	-50%	46%	41%	5%	-50%
HEFLIN	0180100	1991:	0	1	1	1	15	27	4
(2,940)		1990:	0	2	0	1	9	10	13
		% Change	0%	-50%	100%	0%	67%	170%	-69%

CITIES 1,000-5,000 (Continued)

			HOMI	RAPE	ROBB	ASLT	BURG	LARC	MVT
HELENA	0590700	1991:	0	1	1	6	14	25	4
(3,964)		1990:	0	1	0	7	12	27	0
		% Change	0%	0%	100%	-14%	17%	-7%	400%
HOKES BLUFF	0310600	1991:	0	0	0	2	5	4	0
(3,783)		1990:	0	0	1	3	13	20	2
		% Change	0%	0%	-100%	-33%	-62%	-80%	-100%
JEMISON	0140300	1991:	0	0	0	5	11	15	3
(1,920)		1990:	0	0	0	1	19	12	1
		% Change	0%	0%	0%	400%	-42%	25%	200%
KILLEN	0410700	1991:	0	0	1	2	13	47	1
(1,059)		1990:	0	0	0	1	16	36	0
		% Change	0%	0%	100%	100%	-19%	31%	100%
KIMBERLY	0012900	1991:	0	0	0	1	2	8	0
(1,109)		1990:	0	0	0	0	3	4	0
		% Change:	0%	0%	0%	100%	-33%	100%	0%
LAFAYETTE	0120100	1991:	0	1	5	113	55	174	7
(3,188)		1990:	0	2	4	103	41	134	5
		% Change	0%	-50%	25%	10%	34%	30%	40%
LEVEL PLAINS	0260300	1991:	0	0	0	0	5	8	1
(1,490)		1990:	0	0	1	0	1	2	2
		% Change	0%	0%	-100%	0%	400%	300%	100%
LINCOLN	0610400	1991:	0	0	0	4	21	57	2
(2,976)		1990:	1	0	1	7	37	83	3
		% Change	-100%	0%	-100%	-43%	-43%	-31%	-33%
LINDEN	0480200	1991:	0	0	2	14	47	47	2
(2,578)		1990:	0	0	2	25	34	65	5
		% Change	0%	0%	0%	-44%	38%	-28%	-60%
LINEVILLE	0170200	1991:	0	0	0	1	6	7	0
(2,422)		1990:	0	0	1	0	5	5	1
		% Change	0%	0%	-100%	100%	20%	40%	-100%
LIPSCOMB	0012000	1991:	0	0	0	0	0	0	0
(2,926)		1990:	0	0	0	0	0	0	0
		% Change	0%	0%	0%	0%	0%	0%	0%
LIVINGSTON	0600200	1991:	0	0	0	11	5	58	3
(3,572)		1990:	0	1	1	15	23	83	2
		% Change	0%	-100%	-100%	-27%	-78%	-30%	50%
LUVERNE	0240100	1991:	0	0	1	16	8	44	1
(2,585)		1990:	0	0	1	7	6	48	3
		% Change	0%	0%	0%	128%	33%	-8%	-67%

CITIES 1,000-5,000 (Continued)

			HOMI	RAPE	ROBB	ASLT	BURG	LARC	MVT
MARION	0530100	1991:	0	1	3	134	56	133	11
(4,261)		1990:	1	1	3	49	56	142	1
		% Change	-100%	0%	0%	173%	0%	-6%	1000%
MIDLAND CITY	0260600	1991:	0	0	4	24	36	124	4
(1,840)		1990:	0	5	3	9	20	52	8
		% Change	0%	-100%	33%	167%	80%	138%	-50%
MONTEVALLO	0590300	1991:	1	0	1	5	41	49	8
(4,289)		1990:	0	1	4	22	35	86	1
		% Change	100%	-100%	-75%	-77%	17%	-43%	700%
MOODY	0580600	1991:	0	1	2	39	44	61	13
(4,979)		1990:	2	0	2	35	38	100	7
		% Change	-100%	100%	0%	11%	16%	-39%	86%
MORRIS	0012600	1991:	0	0	0	10	5	11	2
(1,149)		1990:	0	0	0	2	1	8	0
		% Change	0%	0%	0%	400%	400%	38%	200%
MOULTON	0420100	1991:	0	2	0	2	41	62	3
(3,286)		1990:	1	1	1	2	39	66	9
		% Change	-100%	100%	-100%	0%	5%	-6%	-67%
MOUNDVILLE	0360200	1991:	0	0	1	21	24	25	0
(1,323)		1990:	0	0	0	10	12	5	4
		% Change	0%	0%	100%	110%	100%	400%	-100%
NEW BROCKTON	0190300	1991:	0	0	0	0	1	2	0
(1,198)		1990:	0	0	0	1	3	4	0
		% Change	0%	0%	0%	-100%	-67%	-50%	0%
NEW HOPE	0470400	1991:	0	1	1	17	13	24	8
(2,274)		1990:	0	0	1	10	11	28	4
		% Change	0%	100%	0%	70%	18%	-14%	700%
NEWTON	0260500	1991:	0	0	0	0	0	0	0
(1,598)		1990:	0	0	1	0	0	0	0
		% Change	0%	0%	-100%	0%	0%	0%	0%
ONEONTA	0080100	1991:	0	1	2	62	32	107	12
(4,902)		1990:	1	2	0	57	25	128	15
		% Change	-100%	-50%	200%	9%	28%	-16%	-20%
ORANGE BEACH	0051200	1991:	0	0	1	11	39	179	4
(2,279)		1990:	0	1	0	8	42	185	5
		% Change	0%	-100%	100%	38%	-7%	-3%	-20%
PARRISH	0640600	1991:	0	0	0	0	0	0	0
(1,450)		1990:	0	0	0	0	0	0	0
		% Change	0%	0%	0%	0%	0%	0%	0%

CITIES 1,000-5,000 (Continued)

			HOMI	RAPE	ROBB	ASLT	BURG	LARC	MVT
PHIL CAMPBELL	0330200	1991:	0	0	0	4	4	18	1
(1,332)		1990:	0	0	0	3	15	12	0
		% Change	0%	0%	0%	33%	-73%	50%	100%
PRICEVILLE	0520900	1991:	0	0	1	1	9	12	2
(1,338)		1990:	0	1	0	0	0	0	0
		% Change	0%	-100%	100%	100%	900%	1200%	200%
RAINSVILLE	0280700	1991:	0	0	0	65	19	59	7
(3,921)		1990:	0	0	0	2	13	22	2
		% Change	0%	0%	0%	3150%	-46%	168%	250%
RED BAY	0330300	1991:	0	0	0	0	0	1	0
(3,492)		1990:	N/A	N/A	N/A	N/A	N/A	N/A	N/A
		% Change							
REFORM	0540300	1991:	0	0	0	1	0	4	0
(2,130)		1990:	0	0	0	0	0	7	0
		% Change	0%	0%	0%	100%	0%	-43%	0%
ROBERTSDALE	0050500	1991:	0	0	0	9	11	64	5
(2,429)		1990:	0	0	1	4	14	48	2
		% Change	0%	0%	-100%	125%	21%	33%	150%
SAMSON	0340200	1991:	0	0	2	4	7	18	0
(2,216)		1990:	0	0	0	2	9	2	2
		% Change	0%	0%	100%	100%	-22%	800%	-100%
SLOCOMB	0340400	1991:	0	0	0	1	3	9	0
(1,928)		1990:	0	0	0	1	11	11	4
		% Change	0%	0%	0%	0%	-73%	-18%	-100%
SPRINGVILLE	0580400	1991:	0	0	0	0	2	2	0
(1,932)		1990:	0	0	1	7	5	18	4
		% Change	0%	0%	-100%	-100%	-60%	-89%	-100%
STEVENSON	0390300	1991:	0	0	0	5	13	30	4
(2,070)		1990:	0	0	0	13	19	18	2
		% Change	0%	0%	0%	-62%	-32%	67%	100%
SULLIGENT	0400100	1991:	N/A	N/A	N/A	N/A	N/A	N/A	N/A
(1,908)		1990:	N/A	N/A	N/A	N/A	N/A	N/A	N/A
		% Change							
SUMITON	0640500	1991:	0	0	0	10	31	73	6
(2,635)		1990:	0	1	2	5	23	52	15
		% Change	0%	-100%	-100%	100%	35%	40%	-60%
TALLASSEE	0290200	1991:	0	0	7	99	58	168	21
(2,977)		1990:	1	3	4	105	74	183	7
		% Change	-100%	-100%	75%	-6%	-22%	-8%	40%

			HOMI	RAPE	ROBB	ASLT	BURG	LARC	MVT
CITIES 1,000-5,000 (Continued)									
THOMASVILLE	0160200	1991:	0	0	1	1	3	15	0
(4,352)		1990:	0	0	6	6	16	51	5
		% Change	0%	0%	-83%	-83%	-81%	-71%	-100%
THORSBY	0140400	1991:	0	0	1	1	20	15	2
(1,482)		1990:	0	0	0	0	13	16	2
		% Change	0%	0%	100%	100%	54%	-6%	0%
TOWNCREEK	0420200	1991:	0	0	0	0	0	0	0
(1,395)		1990:	0	0	0	1	0	0	0
		% Change	0%	0%	0%	-100%	0%	0%	0%
TRINITY	0520700	1991:	0	0	0	4	5	33	2
(1,396)		1990:	0	1	0	7	11	16	4
		% Change	0%	-100%	0%	-43%	-55%	106%	-50%
UNION SPRINGS	0090100	1991:	1	0	3	38	39	58	7
(4,022)		1990:	1	0	10	60	73	109	14
		% Change	0%	0%	-70%	-37%	-47%	-47%	-50%
UNION TOWN	0530200	1991:	N/A	N/A	N/A	N/A	N/A	N/A	N/A
(1,750)		1990:	0	0	0	11	1	0	1
		% Change							
WARRIOR	0012300	1991:	0	2	0	1	19	25	6
(3,319)		1990:	0	0	1	4	17	46	12
		% Change	0%	100%	-100%	-75%	12%	-46%	-50%
WEAVER	0110400	1991:	2	0	1	51	40	86	3
(2,747)		1990:	2	0	2	11	35	71	1
		% Change	0%	0%	-50%	364%	14%	21%	200%
WETUMPKA	0290100	1991:	0	0	8	85	80	278	15
(4,725)		1990:	0	1	5	48	52	166	7
		% Change	0%	-100%	60%	77%	54%	67%	114%
WINFIELD	0490200	1991:	0	0	2	11	25	75	5
(3,733)		1990:	0	0	0	3	37	40	9
		% Change	0%	0%	100%	267%	-32%	88%	-44%
YORK	0600100	1991:	N/A	N/A	N/A	N/A	N/A	N/A	N/A
(3,197)		1990:	0	0	0	25	21	34	2
		% Change							
CITIES UNDER 1,000									
COOSADA	0290400	1991:	N/A	N/A	N/A	N/A	N/A	N/A	N/A
(922)		1990:	N/A	N/A	N/A	N/A	N/A	N/A	N/A
		% Change							

CITIES UNDER 1,000 (Continued)

			HOMI	RAPE	ROBB	ASLT	BURG	LARC	MVT
COURTLAND	0420300	1991:	0	0	0	4	4	15	0
(812)		1990:	0	0	0	3	4	19	1
		% Change	0%	0%	0%	33%	0%	-21%	-100%
GRANT	0500500	1991:	0	0	0	2	10	9	1
(645)		1990:	0	0	0	3	9	9	2
		% Change	0%	0%	0%	-33%	11%	0%	-50%
HOLLYWOOD	0390400	1991:	0	0	0	6	3	6	0
(926)		1990:	0	0	0	8	13	12	1
		% Change	0%	0%	0%	-25%	-77%	-50%	-100%
HURTSBORO	0570200	1991:	0	1	1	12	11	7	1
(715)		1990:	0	0	0	7	10	9	0
		% Change	0%	100%	100%	71%	10%	-22%	100%
KINSTON	0190400	1991:	N/A	N/A	N/A	N/A	N/A	N/A	N/A
(602)		1990:	0	0	0	1	6	4	0
		% Change							
LEIGHTON	0200500	1991:	0	0	0	5	5	20	1
(999)		1990:	N/A	N/A	N/A	N/A	N/A	N/A	N/A
		% Change							
LEXINGTON	0410500	1991:	0	0	0	0	0	0	0
(830)		1990:	0	0	1	0	0	0	0
		% Change	0%	0%	-100%	0%	0%	0%	0%
LITTLEVILLE	0200600	1991:	0	0	2	5	13	22	5
(936)		1990:	0	0	0	5	9	21	2
		% Change	0%	0%	100%	0%	44%	5%	150%
MT. VERNON	0020800	1991:	N/A	N/A	N/A	N/A	N/A	N/A	N/A
(912)		1990:	0	0	0	2	2	5	1
		% Change							
NOTASULGA	0460200	1991:	0	0	0	12	12	21	3
(990)		1990:	0	0	1	9	10	29	1
		% Change	0%	0%	-100%	33%	20%	-28%	200%
OWENS CROSSRD	0470500	1991:	N/A	N/A	N/A	N/A	N/A	N/A	N/A
(703)		1990:	0	0	0	4	7	8	0
		% Change							
THOMASTON	0480300	1991:	0	0	0	0	0	0	0
(502)		1990:	0	0	0	0	2	0	0
		% Change	0%	0%	0%	0%	-100%	0%	0%

STATE UNIVERSITIES

			HOMI	RAPE	ROBB	ASLT	BURG	LARC	MVT
ALA STATE UV	0030600	1991:	0	0	0	3	5	39	0
		1990:	N/A	N/A	N/A	N/A	N/A	N/A	N/A
		% Change							
AUBURN UV	0430300	1991:	0	0	3	6	3	408	7
		1990:	0	0	1	3	19	529	11
		% Change	0%	0%	200%	100%	-84%	-23%	-36%
AUM	0030700	1991:	0	0	0	3	3	67	2
		1990:	0	0	0	1	1	53	4
		% Change	0%	0%	0%	200%	200%	26%	-50%
ENTERPRISE ST	0190500	1991:	0	0	0	0	0	4	0
		1990:	N/A	N/A	N/A	N/A	N/A	N/A	N/A
		% Change							
JAX STATE	0110800	1991:	1	1	0	5	12	93	3
		1990:	0	0	0	16	8	105	1
		% Change	100%	100%	0%	-69%	50%	-11%	200%
LIVINGSTON	0600500	1991:	N/A	N/A	N/A	N/A	N/A	N/A	N/A
		1990:	N/A	N/A	N/A	N/A	N/A	N/A	N/A
		% Change							
TROY STATE	0550300	1991:	0	0	0	3	2	71	3
		1990:	0	0	0	0	3	16	2
		% Change	0%	0%	0%	100%	-33%	344%	50%
UV OF ALABAMA	0630300	1991:	0	0	3	17	26	518	12
		1990:	0	2	6	13	39	509	8
		% Change	0%	-100%	-50%	31%	-33%	2%	50%
U A HUNTSVILLE	0470700	1991:	N/A	N/A	N/A	N/A	N/A	N/A	N/A
		1990:	N/A	N/A	N/A	N/A	N/A	N/A	N/A
		% Change							
UV OF SO ALA	0021400	1991:	0	0	3	0	5	85	0
		1990:	N/A	N/A	N/A	N/A	N/A	N/A	N/A
		% Change							
U MONTEVALLO	0591100	1991:	0	1	0	1	2	20	2
		1990:	0	0	0	0	2	26	0
		% Change	0%	100%	0%	100%	0%	-23%	100%

CLEARANCE RATES

* * * * * * *

A clearance is a measure of law enforcement activity whereby enough evidence is found to charge a suspect and take him into custody (an arrest) or when a crime is solved but no formal charges are brought against a suspect (clearance by exceptional means). The clearance rate is achieved by taking the number of offenses and dividing that number into the number of clearances.

$$\frac{\text{CLEARANCES}}{\text{REPORTED OFFENSES}} = \text{CLEARANCE RATE}$$

It is important to note that clearance data is reported on a monthly basis to UCR and, therefore, it is possible for an arrest made in one month to clear a crime committed in previous months or years.

			HOMI	RAPE	ROBB	ASLT	BURG	LARC	MVT
CITIES GREATER THAN 250,000									
BIRMINGHAM	0010200	1991:	137	273	1861	4629	7894	14869	4264
		CLR:	105	145	349	1188	789	2508	118
		CLR RT:	75%	59%	18%	25%	9%	16%	2%
CITIES 50,000 - 250,000									
DOTHAN	0380100	1991:	6	35	93	649	1024	4259	154
		CLR:	6	24	42	524	179	1008	48
		CLR RT:	100%	66%	45%	80%	17%	23%	34%
HUNTSVILLE	0470100	1991: (8)	11	50	143	527	1384	5965	381
		CLR:	8	7	36	113	138	677	55
		CLR RT:	72%	14%	25%	21%	9%	11%	14%
MOBILE	0020100	1991:	40	151	994	5303	5743	11422	1901
		CLR:	41	54	330	2901	731	2362	200
		CLR RT:	102%	35%	33%	54%	12%	20%	10%
MONTGOMERY	0030100	1991:	36	157	570	914	4364	9200	1043
		CLR:	22	60	146	274	294	1174	74
		CLR RT:	61%	38%	25%	28%	6%	12%	7%
TUSCALOOSA	0630100	1991:	7	67	223	728	1693	5067	504
		CLR:	6	43	92	256	221	798	106
		CLR RT:	85%	62%	41%	35%	13%	15%	21%
CITIES 25,000 - 50,000									
ANNISTON	0110100	1991:	7	29	134	581	1189	2266	176
		CLR:	4	24	50	461	179	754	69
		CLR RT:	57%	83%	37%	79%	15%	33%	39%
AUBURN	0430100	1991:	1	14	27	59	355	1373	63
		CLR:	1	12	16	46	86	668	21
		CLR RT:	100%	80%	59%	77%	24%	48%	33%
BESSEMER	0010100	1991:	19	36	222	507	1333	2286	477
		CLR:	10	13	42	94	50	278	23
		CLR RT:	52%	36%	18%	18%	3%	12%	4%
DECATUR	0520100	1991:	4	12	91	182	701	2376	192
		CLR:	3	7	33	107	120	425	74
		CLR RT:	75%	58%	36%	58%	17%	17%	38%
FLORENCE	0410100	1991:	0	12	31	243	395	1523	49
		CLR:	0	7	14	146	47	344	5
		CLR RT:	0%	58%	45%	60%	11%	22%	10%

			HOMI	RAPE	ROBB	ASLT	BURG	LARC	MVT
CITIES 25,000 - 50,000 (Continued)									
GADSDEN	0310200	1991:	7	25	154	622	1060	2826	409
		CLR:	4	12	26	291	152	511	75
		CLR RT:	57%	46%	16%	46%	14%	18%	18%
HOOVER	0011200	1991:	3	2	35	23	294	1135	166
		CLR:	2	1	16	13	92	470	45
		CLR RT:	66%	50%	45%	56%	31%	41%	27%
PHENIX CITY	0570100	1991:	1	22	53	434	490	1375	129
		CLR:	1	15	25	261	139	656	69
		CLR RT:	100%	68%	47%	61%	28%	47%	53%
PRICHARD	0020200	1991:	11	21	128	417	1028	1369	316
		CLR:	6	4	23	87	85	137	15
		CLR RT:	54%	19%	17%	20%	8%	10%	4%
CITIES 10,000 - 25,000									
ALABASTER	0590400	1991:	2	0	3	28	35	74	11
		CLR:	2	0	2	26	26	49	7
		CLR RT:	100%	0%	66%	92%	74%	66%	63%
ALBERTVILLE	0500100	1991:	0	3	4	6	85	248	8
		CLR:	0	3	2	4	21	71	3
		CLR RT:	0%	100%	50%	66%	24%	28%	37%
ALEX CITY	0620100	1991:	4	2	16	143	142	490	16
		CLR:	3	1	5	56	17	97	0
		CLR RT:	75%	50%	31%	39%	11%	19%	0%
ATHENS	0440100	1991:	1	3	3	42	108	535	21
		CLR:	1	2	1	33	24	266	9
		CLR RT:	100%	66%	33%	78%	22%	42%	42%
CULLMAN	0250100	1991:	0	5	4	27	130	522	35
		CLR:	0	3	4	11	31	179	13
		CLR RT:	0%	60%	100%	40%	23%	34%	37%
DAPHNE	0050800	1991:	0	3	8	17	78	345	20
		CLR:	0	1	3	6	5	45	3
		CLR RT:	0%	33%	37%	35%	6%	13%	15%
ENTERPRISE	0190200	1991:	0	1	15	87	172	472	33
		CLR:	0	1	11	63	59	200	14
		CLR RT:	0%	100%	73%	72%	34%	42%	42%
EUFAULA	0060100	1991:	2	6	10	62	101	487	9
		CLR:	2	3	6	51	23	169	2
		CLR RT:	100%	50%	60%	82%	22%	34%	22%

CITIES 10,000 - 25,000 (Continued)

			HOMI	RAPE	ROBB	ASLT	BURG	LARC	MVT
FAIRFIELD	0010400	1991:	1	5	119	153	344	1135	304
		CLR:	0	1	22	39	30	401	29
		CLR RT:	0%	20%	18%	25%	8%	35%	9%
FORT PAYNE	0280100	1991:	0	0	4	11	72	251	20
		CLR:	0	0	2	10	6	52	3
		CLR RT:	0%	0%	50%	90%	8%	20%	15%
HARTSELLE	0520200	1991:	1	1	1	23	75	288	18
		CLR:	0	0	0	13	13	36	4
		CLR RT:	0%	0%	0%	56%	17%	15%	22%
HOMEWOOD	0011000	1991:	2	3	60	35	285	1081	176
		CLR:	2	2	15	18	14	231	9
		CLR RT:	100%	66%	25%	51%	4%	21%	5%
HUEYTOWN	0011900	1991:	1	3	32	55	136	448	56
		CLR:	1	3	14	17	16	96	10
		CLR RT:	100%	100%	43%	30%	11%	21%	17%
JACKSONVILLE	0110200	1991:	0	5	4	43	84	224	16
		CLR:	0	5	2	44	24	93	7
		CLR RT:	0%	100%	50%	102%	28%	41%	46%
JASPER	0640100	1991:	2	6	11	165	197	593	95
		CLR:	1	1	5	96	27	152	9
		CLR RT:	50%	16%	45%	58%	13%	25%	9%
LEEDS	0010600	1991:	0	7	11	28	66	330	27
		CLR:	0	6	7	26	29	92	6
		CLR RT:	0%	85%	63%	92%	43%	27%	22%
MADISON	0470200	1991:	0	1	7	33	69	273	18
		CLR:	0	0	2	25	31	68	4
		CLR RT:	0%	0%	28%	75%	44%	24%	22%
MOUNTAIN BRK	0010300	1991:	0	0	5	4	49	336	8
		CLR:	0	0	1	0	12	66	2
		CLR RT:	0%	0%	20%	0%	24%	19%	25%
NORTHPORT	0630200	1991:	1	3	21	57	256	1061	56
		CLR:	1	3	6	22	23	92	13
		CLR RT:	100%	100%	28%	38%	8%	8%	23%
OPELIKA	0430200	1991:	3	13	43	460	389	1152	71
		CLR:	3	10	26	237	82	351	19
		CLR RT:	100%	77%	60%	51%	21%	30%	27%
OZARK	0260100	1991:	1	1	10	150	108	454	19
		CLR:	1	1	7	96	53	172	13
		CLR RT:	100%	100%	70%	64%	49%	37%	68%

			HOMI	RAPE	ROBB	ASLT	BURG	LARC	MVT
CITIES 10,000 - 25,000 (Continued)									
PRATTVILLE	0040100	1991:	1	10	36	230	263	818	61
		CLR:	0	7	26	184	53	239	35
		CLR RT:	0%	70%	72%	80%	20%	29%	57%
SARALAND	0020500	1991:	2	5	9	138	152	476	33
		CLR:	0	1	3	18	14	112	12
		CLR RT:	0%	20%	33%	13%	9%	23%	36%
SCOTTSBORO	0390100	1991:	0	2	3	34	83	481	31
		CLR:	0	2	0	27	14	125	15
		CLR RT:	0%	100%	0%	79%	16%	25%	48%
SELMA	0270100	1991:	3	28	94	701	646	1682	112
		CLR:	3	15	41	276	98	456	31
		CLR RT:	100%	53%	43%	39%	15%	27%	27%
SHEFFIELD	0200100	1991:	0	2	4	13	101	297	10
		CLR:	0	0	2	7	21	64	3
		CLR RT:	0%	0%	50%	53%	20%	21%	30%
SYLACAUGA	0610100	1991:	1	2	7	51	102	414	10
		CLR:	1	1	3	30	12	105	5
		CLR RT:	100%	50%	42%	60%	11%	25%	50%
TALLADEGA	0610200	1991:	1	9	16	230	220	813	34
		CLR:	1	7	4	121	64	319	8
		CLR RT:	100%	77%	25%	52%	29%	39%	24%
TROY	0550100	1991:	2	3	10	15	145	156	19
		CLR:	2	2	3	7	9	11	5
		CLR RT:	100%	66%	30%	46%	6%	7%	26%
TUSKEGEE	0460100	1991:	3	3	5	84	389	472	36
		CLR:	2	0	1	28	30	92	6
		CLR RT:	66%	0%	20%	33%	7%	19%	16%
VESTAVIA HILLS	0010900	1991:	0	1	9	7	67	215	25
		CLR:	0	1	5	3	15	34	6
		CLR RT:	0%	100%	55%	42%	22%	15%	24%
CITIES 5,000 - 10,000									
ANDALUSIA	0230100	1991:	1	2	5	328	168	456	14
		CLR:	0	1	2	220	71	202	10
		CLR RT:	0%	50%	40%	67%	42%	44%	71%
ARAB	0500300	1991:	0	1	1	17	48	191	19
		CLR:	0	1	1	13	11	52	9
		CLR RT:	0%	100%	100%	76%	22%	27%	47%

CITIES 5,000 - 10,000 (Continued)

			HOMI	RAPE	ROBB	ASLT	BURG	LARC	MVT
ATMORE	0300100	1991:	0	1	5	41	51	80	2
		CLR:	0	1	3	5	4	9	0
		CLR RT:	0%	100%	60%	12%	7%	11%	0%
ATTALLA	0310100	1991:	2	3	6	21	76	283	21
		CLR:	1	1	3	15	13	51	3
		CLR RT:	50%	33%	50%	71%	17%	18%	14%
BAY MINETTE	0050100	1991:	2	2	3	19	56	167	11
		CLR:	2	2	1	4	2	17	1
		CLR RT:	100%	100%	33%	20%	3%	10%	10%
BOAZ	0500400	1991:	0	2	3	31	63	382	22
		CLR:	0	1	1	21	13	147	13
		CLR RT:	0%	50%	33%	67%	20%	38%	59%
BREWTON	0300200	1991:	N/A	N/A	N/A	N/A	N/A	N/A	N/A
		CLR:	N/A	N/A	N/A	N/A	N/A	N/A	N/A
		CLR RT:							
CHICKASAW	0020300	1991:	N/A	N/A	N/A	N/A	N/A	N/A	N/A
		CLR:	N/A	N/A	N/A	N/A	N/A	N/A	N/A
		CLR RT:							
CLANTON	0140100	1991:	3	2	11	56	160	352	25
		CLR:	0	1	5	25	15	105	3
		CLR RT:	0%	50%	45%	44%	9%	29%	12%
DALEVILLE	0260200	1991:	1	1	0	30	23	62	6
		CLR:	1	1	1	10	6	7	4
		CLR RT:	100%	100%	100%	33%	26%	11%	66%
DEMOPOLIS	0480100	1991:	1	2	11	86	142	356	12
		CLR:	1	1	4	18	17	40	2
		CLR RT:	100%	50%	36%	20%	11%	11%	16%
FAIRHOPE	0050200	1991:	N/A	N/A	N/A	N/A	N/A	N/A	N/A
		CLR:	N/A	N/A	N/A	N/A	N/A	N/A	N/A
		CLR RT:							
FULTONDALE	0011100	1991:	0	0	4	0	26	63	11
		CLR:	0	0	3	0	7	5	1
		CLR RT:	0%	0%	75%	0%	26%	7%	9%
GARDENDALE	0010500	1991:	0	0	6	3	37	243	30
		CLR:	0	0	3	2	6	68	4
		CLR RT:	0%	0%	50%	66%	16%	27%	13%
GREENVILLE	0100100	1991:	1	1	20	116	129	482	10
		CLR:	1	1	14	82	27	184	7
		CLR RT:	100%	100%	70%	70%	20%	38%	70%

CITIES 5,000 - 10,000 (Continued)

			HOMI	RAPE	ROBB	ASLT	BURG	LARC	MVT
GUNTERSVILLE	0500200	1991:	1	4	8	105	150	412	44
		CLR:	1	2	4	70	37	103	16
		CLR RT:	100%	50%	50%	66%	24%	25%	36%
HAMILTON	0490100	1991:	0	0	2	5	31	70	5
		CLR:	0	0	1	2	7	20	2
		CLR RT:	0%	0%	50%	40%	22%	28%	40%
IRONDALE	0011300	1991:	0	1	11	20	71	239	60
		CLR:	0	0	5	17	18	57	12
		CLR RT:	0%	0%	45%	85%	25%	23%	20%
JACKSON	0160100	1991:	1	2	3	74	66	219	7
		CLR:	1	2	2	61	12	56	3
		CLR RT:	100%	100%	66%	82%	19%	25%	42%
LANETT	0120200	1991:	0	0	7	21	23	101	10
		CLR:	0	0	2	19	10	60	5
		CLR RT:	0%	0%	28%	90%	43%	59%	50%
MIDFIELD	0010700	1991:	0	0	22	12	67	373	49
		CLR:	0	0	1	2	4	99	16
		CLR RT:	0%	0%	4%	16%	5%	26%	32%
MILLBROOK	0290600	1991:	0	3	3	40	126	194	10
		CLR:	0	1	2	26	9	28	4
		CLR RT:	0%	33%	66%	65%	7%	14%	40%
MONROEVILLE	0510100	1991:	0	3	10	81	88	283	12
		CLR:	0	3	2	53	27	76	2
		CLR RT:	0%	100%	20%	65%	30%	26%	20%
MUSCLE SHOALS	0200300	1991:	0	2	11	16	58	548	40
		CLR:	0	0	3	3	1	16	5
		CLR RT:	0%	0%	27%	18%	1%	2%	12%
OPP	0230200	1991:	1	0	2	34	47	138	6
		CLR:	1	0	1	13	5	21	4
		CLR RT:	100%	0%	50%	38%	10%	15%	66%
OXFORD	0110500	1991:	0	6	20	157	159	470	44
		CLR:	0	5	10	132	29	189	8
		CLR RT:	0%	83%	50%	84%	18%	40%	19%
PELHAM	0590600	1991:	0	0	6	9	65	156	21
		CLR:	0	0	4	9	9	74	5
		CLR RT:	0%	0%	66%	100%	13%	47%	23%
PELL CITY	0580100	1991:	1	3	5	15	46	21	1
		CLR:	1	0	4	13	10	6	0
		CLR RT:	100%	0%	80%	86%	21%	27%	0%

CITIES 5,000 - 10,000 (Continued)

			HOMI	RAPE	ROBB	ASLT	BURG	LARC	MVT
PIEDMONT	0110300	1991:	0	0	2	4	6	11	3
		CLR:	0	0	2	3	3	3	0
		CLR RT:	0%	0%	100%	75%	50%	27%	0%
PLEASANT GR	0011400	1991:	0	0	4	21	27	121	3
		CLR:	0	0	1	4	0	6	0
		CLR RT:	0%	0%	25%	19%	0%	4%	0%
RAINBOW CITY	0310500	1991:	0	0	2	10	44	180	9
		CLR:	0	0	1	5	5	37	0
		CLR RT:	0%	0%	50%	50%	11%	20%	0%
ROANOKE	0560100	1991:	1	2	1	89	54	118	8
		CLR:	1	1	0	70	15	36	5
		CLR RT:	100%	50%	0%	78%	27%	30%	62%
RUSSELLVILLE	0330100	1991:	0	0	1	25	23	54	8
		CLR:	0	0	1	25	14	34	4
		CLR RT:	0%	0%	100%	100%	60%	62%	50%
SATSUMA	0020700	1991:	0	0	2	9	38	70	4
		CLR:	0	0	1	5	5	18	1
		CLR RT:	0%	0%	50%	55%	13%	25%	25%
SOUTHSIDE	0310700	1991:	0	1	0	4	33	41	3
		CLR:	0	1	0	3	7	8	2
		CLR RT:	0%	100%	0%	75%	21%	19%	66%
TARRANT CITY	0010800	1991:	0	3	21	70	122	370	45
		CLR:	0	3	6	28	14	95	6
		CLR RT:	0%	100%	28%	40%	12%	25%	13%
TUSCUMBIA	0200200	1991:	0	0	3	18	58	282	19
		CLR:	0	0	2	2	2	9	1
		CLR RT:	0%	0%	66%	11%	3%	3%	5%
TRUSSVILLE	0012100	1991:	0	0	1	4	13	35	2
		CLR:	0	0	0	1	3	4	0
		CLR RT:	0%	0%	0%	25%	23%	11%	0%
VALLEY	0120400	1991:	0	3	11	25	124	381	8
		CLR:	0	2	5	20	20	115	5
		CLR RT:	0%	66%	45%	80%	16%	30%	62%

CITIES 1,000 - 5,000

			HOMI	RAPE	ROBB	ASLT	BURG	LARC	MVT
ABBEVILLE	0370100	1991:	0	1	1	29	37	86	5
		CLR:	0	1	0	10	5	11	2
		CLR RT:	0%	100%	0%	34%	13%	12%	40%
ADAMSVILLE	0012200	1991:	0	1	8	9	44	126	19
		CLR:	0	1	1	2	4	24	0
		CLR RT:	0%	100%	12%	22%	9%	19%	0%
ALICEVILLE	0540100	1991:	0	3	4	49	86	102	5
		CLR:	0	3	4	47	48	56	4
		CLR RT:	0%	100%	100%	95%	55%	54%	80%
ARDMORE	0440200	1991:	0	0	0	0	12	8	0
		CLR:	0	0	0	0	4	1	0
		CLR RT:	0%	0%	0%	0%	33%	12%	0%
ASHFORD	0380200	1991:	0	2	2	21	22	53	3
		CLR:	0	1	0	7	7	31	0
		CLR RT:	0%	50%	0%	33%	31%	24%	0%
ASHLAND	0170100	1991:	0	0	0	0	0	1	0
		CLR:	0	0	0	0	0	0	0
		CLR RT:	0%	0%	0%	0%	0%	0%	0%
BAYOU LA BATRE	0020600	1991:	1	1	12	63	92	126	9
		CLR:	1	1	5	52	29	42	6
		CLR RT:	100%	100%	41%	82%	31%	33%	66%
BLOUNTSVILLE	0080200	1991:	0	0	0	18	7	17	1
		CLR:	0	0	0	16	1	5	1
		CLR RT:	0%	0%	0%	88%	14%	29%	100%
BRUNDIDGE	0550200	1991:	0	5	1	30	25	57	1
		CLR:	0	1	0	8	1	18	0
		CLR RT:	0%	20%	0%	26%	4%	31%	0%
CALERA	0590100	1991:	0	2	4	6	28	56	2
		CLR:	0	0	0	0	1	1	0
		CLR RT:	0%	0%	0%	0%	3%	1%	0%
CAMP HILL	0620300	1991:	0	0	0	12	18	29	1
		CLR:	0	0	0	3	2	1	0
		CLR RT:	0%	0%	0%	25%	11%	3%	0%
CARBON HILL	0640200	1991:	N/A	N/A	N/A	N/A	N/A	N/A	N/A
		CLR:	N/A	N/A	N/A	N/A	N/A	N/A	N/A
		CLR RT:							
CEDAR BLUFF	0130200	1991:	N/A	N/A	N/A	N/A	N/A	N/A	N/A
		CLR:	N/A	N/A	N/A	N/A	N/A	N/A	N/A
		CLR RT:							

CITIES 1,000 - 5,000 (Continued)

			HOMI	RAPE	ROBB	ASLT	BURG	LARC	MVT
CENTRE	0130100	1991:	0	0	2	12	41	131	13
		CLR:	0	0	1	2	1	61	2
		CLR RT:	0%	0%	50%	16%	2%	46%	15%
CENTERVILLE	0070100	1991:	N/A	N/A	N/A	N/A	N/A	N/A	N/A
		CLR:	N/A	N/A	N/A	N/A	N/A	N/A	N/A
		CLR RT:							
CHATOM	0650300	1991:	N/A	N/A	N/A	N/A	N/A	N/A	N/A
		CLR:	N/A	N/A	N/A	N/A	N/A	N/A	N/A
		CLR RT:							
CHEROKEE	0200400	1991:	0	0	0	1	5	14	2
		CLR:	0	0	0	0	2	2	0
		CLR RT:	0%	0%	0%	0%	40%	14%	0%
CHILDERSBURG	0610300	1991:	0	1	6	15	61	186	4
		CLR:	0	0	1	16	6	28	1
		CLR RT:	0%	0%	0%	106%	9%	15%	25%
CITRONELLE	0020400	1991:	0	0	1	9	39	49	12
		CLR:	0	0	0	5	3	6	0
		CLR RT:	0%	0%	0%	55%	7%	12%	0%
CLAYTON	0060200	1991:	0	0	0	1	1	2	0
		CLR:	0	0	0	0	0	1	0
		CLR RT:	0%	0%	0%	0%	0%	50%	0%
COLUMBIANA	0590200	1991:	N/A	N/A	N/A	N/A	N/A	N/A	N/A
		CLR:	N/A	N/A	N/A	N/A	N/A	N/A	N/A
		CLR RT:							
CORDOVA	0640300	1991:	0	0	1	29	12	43	5
		CLR:	0	0	1	13	2	10	0
		CLR RT:	0%	0%	100%	44%	16%	23%	0%
COTTONWOOD	0380500	1991:	0	0	0	2	4	24	1
		CLR:	0	0	0	1	2	8	1
		CLR RT:	0%	0%	0%	50%	50%	33%	100%
CREOLA	0021200	1991:	0	2	0	4	53	52	11
		CLR:	0	0	0	1	2	0	2
		CLR RT:	0%	0%	0%	25%	3%	0%	18%
DADEVILLE	0620200	1991:	0	0	2	3	14	7	1
		CLR:	0	0	0	3	6	3	1
		CLR RT:	0%	0%	0%	100%	42%	42%	100%
DORA	0640400	1991:	0	0	1	1	5	5	1
		CLR:	0	0	0	0	0	1	1
		CLR RT:	0%	0%	0%	0%	0%	20%	100%

CITIES 1,000 - 5,000 (Continued)

			HOMI	RAPE	ROBB	ASLT	BURG	LARC	MVT
EAST BREWTON	0300300	1991:	0	1	0	11	15	41	3
		CLR:	0	1	0	4	2	6	1
		CLR RT:	0%	100%	0%	36%	13%	14%	33%
ECLECTIC	0290300	1991:	1	0	0	14	28	34	0
		CLR:	1	0	0	11	0	8	0
		CLR RT:	100%	0%	0%	78%	0%	23%	0%
ELBA	0190100	1991:	0	0	2	10	38	52	5
		CLR:	0	0	1	6	5	8	4
		CLR RT:	0%	0%	50%	60%	13%	15%	80%
EUTAW	0350100	1991:	1	1	0	25	40	62	4
		CLR:	1	1	0	9	2	11	1
		CLR RT:	100%	100%	100%	36%	5%	17%	25%
EVERGREEN	0210100	1991:	1	2	3	35	44	143	3
		CLR:	0	0	2	30	8	24	3
		CLR RT:	0%	0%	66%	85%	18%	16%	100%
FALKVILLE	0520400	1991:	0	0	0	0	0	1	0
		CLR:	0	0	0	0	0	1	0
		CLR RT:	0%	0%	0%	0%	0%	100%	0%
FAYETTE	0320100	1991:	2	0	1	26	21	72	5
		CLR:	2	0	1	15	6	5	1
		CLR RT:	100%	0%	100%	57%	28%	6%	20%
FLINT CITY	0520500	1991:	0	0	0	0	12	14	3
		CLR:	0	0	0	0	1	0	1
		CLR RT:	0%	0%	0%	0%	8%	0%	33%
FLOMATON	0300400	1991:	0	0	0	0	5	12	0
		CLR:	0	0	0	0	0	0	0
		CLR RT:	0%	0%	0%	0%	0%	0%	0%
FLORALA	0230300	1991:	0	0	0	0	2	3	1
		CLR:	0	0	0	0	1	0	1
		CLR RT:	0%	0%	0%	0%	50%	0%	100%
FOLEY	0050300	1991:	0	0	2	22	12	59	6
		CLR:	0	0	2	22	10	58	0
		CLR RT:	0%	0%	100%	100%	83%	98%	0%
GENEVA	0340100	1991:	0	1	0	19	27	48	2
		CLR:	0	1	0	16	8	15	1
		CLR RT:	0%	100%	0%	84%	29%	41%	50%
GEORGIANA	0100200	1991:	0	0	0	0	1	0	0
		CLR:	0	0	0	0	0	0	0
		CLR RT:	0%	0%	0%	0%	0%	0%	0%

CITIES 1,000 - 5,000 (Continued)

			HOMI	RAPE	ROBB	ASLT	BURG	LARC	MVT
GLENCOE	0310400	1991:	0	0	1	9	24	22	2
		CLR:	0	0	0	8	10	13	2
		CLR RT:	0%	0%	0%	88%	41%	59%	100%
GOODWATER	0220100	1991:	0	0	1	9	22	34	3
		CLR:	0	0	1	8	18	27	1
		CLR RT:	0%	0%	100%	88%	81%	79%	33%
GORDO	0540200	1991:	1	1	0	11	22	43	3
		CLR:	1	1	0	11	6	17	2
		CLR RT:	100%	100%	0%	100%	27%	39%	67%
GRAYSVILLE	0011600	1991:	0	0	2	3	16	67	4
		CLR:	0	0	0	1	2	6	0
		CLR RT:	0%	0%	0%	33%	12%	8%	0%
GREENSBORO	0360100	1991:	0	0	2	10	17	26	3
		CLR:	0	0	1	9	6	9	1
		CLR RT:	0%	0%	50%	90%	35%	34%	33%
GUIN	0490300	1991:	0	0	3	5	9	10	1
		CLR:	0	0	0	1	0	0	0
		CLR RT:	0%	0%	0%	20%	0%	0%	0%
GULF SHORES	0050400	1991:	0	1	3	19	127	305	15
		CLR:	0	1	3	18	33	93	7
		CLR RT:	0%	100%	100%	94%	25%	30%	46%
GURLEY	0470300	1991:	0	0	0	3	9	23	2
		CLR:	0	0	0	3	1	4	1
		CLR RT:	0%	0%	0%	100%	11%	17%	50%
HALEYVILLE	0670200	1991:	0	0	0	11	19	78	4
		CLR:	0	0	0	7	4	11	0
		CLR RT:	0%	0%	0%	63%	21%	14%	0%
HANCEVILLE	0250200	1991:	0	0	0	2	6	19	3
		CLR:	0	0	0	1	0	3	1
		CLR RT:	0%	0%	0%	50%	0%	15%	33%
HARTFORD	0340300	1991:	0	0	1	8	9	17	1
		CLR:	0	0	0	5	2	3	1
		CLR RT:	0%	0%	0%	62%	22%	17%	100%
HEADLAND	0370200	1991:	1	1	1	19	31	106	2
		CLR:	1	0	1	14	3	20	0
		CLR RT:	100%	0%	100%	73%	9%	18%	0%
HEFLIN	0180100	1991:	0	1	1	1	15	27	4
		CLR:	0	0	0	0	0	0	0
		CLR RT:	0%	0%	0%	0%	0%	0%	0%

CITIES 1,000 - 5,000 (Continued)

			HOMI	RAPE	ROBB	ASLT	BURG	LARC	MVT
HELENA	0590700	1991:	0	1	1	6	14	25	4
		CLR:	0	0	0	1	1	1	0
		CLR RT:	0%	0%	0%	16%	7%	4%	0%
HOKES BLUFF	0310600	1991:	0	0	0	2	5	4	0
		CLR:	0	0	0	2	4	3	0
		CLR RT:	0%	0%	0%	100%	80%	75%	0%
JEMISON	0140300	1991:	0	0	0	5	11	15	3
		CLR:	0	0	0	1	0	0	0
		CLR RT:	0%	0%	0%	20%	0%	0%	0%
KILLEN	0410700	1991:	0	0	1	2	13	47	1
		CLR:	0	0	0	1	1	3	2
		CLR RT:	0%	0%	0%	50%	7%	6%	200%
KIMBERLY	0012900	1991:	0	0	0	1	2	8	0
		CLR:	0	0	0	0	0	0	0
		CLR RT:	0%	0%	0%	0%	0%	0%	0%
LAFAYETTE	0120100	1991:	0	1	5	113	55	174	7
		CLR:	0	1	2	51	9	33	4
		CLR RT:	0%	100%	40%	45%	16%	18%	57%
LEVEL PLAINS	0260300	1991:	0	0	0	0	5	8	1
		CLR:	0	0	0	0	0	0	1
		CLR RT:	0%	0%	0%	0%	0%	0%	100%
LINCOLN	0610400	1991:	0	0	0	4	21	57	2
		CLR:	0	0	0	1	1	17	1
		CLR RT:	0%	0%	0%	25%	4%	29%	50%
LINDEN	0480200	1991:	0	0	2	14	47	47	2
		CLR:	0	0	0	2	4	12	1
		CLR RT:	0%	0%	0%	14%	8%	25%	50%
LINEVILLE	0170200	1991:	0	0	0	1	6	7	0
		CLR:	0	0	0	1	0	0	0
		CLR RT:	0%	0%	0%	100%	0%	0%	0%
LIPSCOMB	0012000	1991:	0	0	0	0	0	0	0
		CLR:	0	0	0	0	0	0	0
		CLR RT:	0%	0%	0%	0%	0%	0%	0%
LIVINGSTON	0600200	1991:	0	0	0	11	5	58	3
		CLR:	0	0	0	9	5	25	0
		CLR RT:	0%	0%	0%	81%	100%	43%	0%
LUVERNE	0240100	1991:	0	0	1	16	8	44	1
		CLR:	0	0	0	3	1	4	0
		CLR RT:	0%	0%	0%	18%	12%	9%	0%

CITIES 1,000 - 5,000 (Continued)

			HOMI	RAPE	ROBB	ASLT	BURG	LARC	MVT
MARION	0530100	1991:	0	1	3	134	56	133	11
		CLR:	0	1	0	46	8	20	3
		CLR RT:	0%	100%	0%	34%	14%	15%	30%
MIDLAND CITY	0260600	1991:	0	0	4	24	36	124	4
		CLR:	0	1	0	3	10	12	3
		CLR RT:	0%	100%	0%	12%	27%	9%	75%
MONTEVALLO	0590300	1991:	1	0	1	5	41	49	8
		CLR:	1	0	0	5	13	23	1
		CLR RT:	100%	0%	0%	100%	31%	46%	12%
MOODY	0580600	1991:	0	1	2	39	44	61	13
		CLR:	0	0	0	3	3	2	3
		CLR RT:	0%	0%	0%	7%	6%	3%	23%
MORRIS	0012600	1991:	0	0	0	10	5	11	2
		CLR:	0	0	0	9	0	3	0
		CLR RT:	0%	0%	0%	90%	0%	27%	0%
MOULTON	0420100	1991:	0	2	0	2	41	62	3
		CLR:	0	1	0	2	9	8	3
		CLR RT:	0%	50%	0%	100%	21%	12%	100%
MOUNDVILLE	0360200	1991:	0	0	1	21	24	25	0
		CLR:	0	0	1	20	6	8	0
		CLR RT:	0%	0%	100%	95%	25%	32%	0%
NEW BROCKTON	0190300	1991:	0	0	0	0	1	2	0
		CLR:	0	0	0	0	0	0	0
		CLR RT:	0%	0%	0%	0%	0%	0%	0%
NEW HOPE	0470400	1991:	0	1	1	17	13	24	8
		CLR:	0	1	1	15	4	6	5
		CLR RT:	0%	100%	100%	88%	30%	25%	62%
NEWTON	0260500	1991:	0	0	0	0	0	0	0
		CLR:	0	0	0	0	0	0	0
		CLR RT:	0%	0%	0%	0%	0%	0%	0%
ONEONTA	0080100	1991:	0	1	2	62	32	107	12
		CLR:	0	1	1	59	14	60	4
		CLR RT:	0%	100%	50%	98%	43%	56%	33%
ORANGE BEACH	0051200	1991:	0	0	1	11	39	179	4
		CLR:	0	0	0	0	3	10	0
		CLR RT:	0%	0%	0%	0%	7%	5%	0%
PARRISH	0640600	1991:	0	0	0	0	0	0	0
		CLR:	0	0	0	0	0	0	0
		CLR RT:	0%	0%	0%	0%	0%	0%	0%

CITIES 1,000 - 5,000 (Continued)

			HOMI	RAPE	ROBB	ASLT	BURG	LARC	MVT
PHIL CAMPBELL	0330200	1991:	0	0	0	4	4	18	1
		CLR:	0	0	0	4	0	8	0
		CLR RT:	0%	0%	0%	100%	0%	44%	0%
PRICEVILLE	0520900	1991:	0	0	1	1	9	12	2
		CLR:	0	0	1	1	9	12	2
		CLR RT:	100%	100%	100%	100%	100%	100%	100%
RAINSVILLE	0280700	1991:	0	0	0	65	19	59	7
		CLR:	0	0	0	3	1	0	0
		CLR RT:	0%	0%	0%	4%	5%	0%	0%
RED BAY	0330300	1991:	0	0	0	0	0	1	0
		CLR:	0	0	0	0	0	0	0
		CLR RT:	0%	0%	0%	0%	0%	0%	0%
REFORM	0540300	1991:	0	0	0	1	0	4	0
		CLR:	0	0	0	1	0	4	0
		CLR RT:	0%	0%	0%	100%	0%	100%	0%
ROBERTSDALE	0050500	1991:	0	0	0	9	11	64	5
		CLR:	0	0	0	4	3	22	4
		CLR RT:	0%	0%	0%	44%	27%	34%	80%
SAMSON	0340200	1991:	0	0	2	4	7	18	0
		CLR:	0	0	0	0	0	2	0
		CLR RT:	0%	0%	0%	0%	0%	11%	0%
SLOCOMB	0340400	1991:	0	0	0	1	3	9	0
		CLR:	0	0	0	1	0	2	0
		CLR RT:	0%	0%	0%	100%	0%	22%	0%
SPRINGVILLE	0580400	1991:	0	0	0	0	2	2	0
		CLR:	0	0	0	0	0	0	0
		CLR RT:	0%	0%	0%	0%	0%	0%	0%
STEVENSON	0390300	1991:	0	0	0	5	13	30	4
		CLR:	0	0	0	1	0	1	0
		CLR RT:	0%	0%	0%	20%	0%	3%	0%
SULLIGENT	0400100	1991:	N/A	N/A	N/A	N/A	N/A	N/A	N/A
		CLR:	N/A	N/A	N/A	N/A	N/A	N/A	N/A
		CLR RT:							
SUMITON	0640500	1991:	0	0	0	10	31	73	6
		CLR:	0	0	0	0	0	2	0
		CLR RT:	0%	0%	0%	0%	0%	2%	0%
TALLASSEE	0290200	1991:	0	0	7	99	58	168	21
		CLR:	0	0	3	25	10	37	5
		CLR RT:	0%	0%	42%	25%	17%	22%	25%

			HOMI	RAPE	ROBB	ASLT	BURG	LARC	MVT
CITIES 1,000 - 5,000 (Continued)									
THOMASVILLE	0160200	1991:	0	0	1	1	3	15	0
		CLR:	0	0	0	0	2	8	0
		CLR RT:	0%	0%	0%	0%	66%	53%	0%
THORSBY	0140400	1991:	0	0	1	1	20	15	2
		CLR:	0	0	1	1	0	1	0
		CLR RT:	0%	0%	100%	100%	0%	6%	0%
TOWNCREEK	0420200	1991:	0	0	0	0	0	0	0
		CLR:	0	0	0	0	0	0	0
		CLR RT:	0%	0%	0%	0%	0%	0%	0%
TRINITY	0520700	1991:	0	0	0	4	5	33	2
		CLR:	0	0	0	2	1	3	1
		CLR RT:	0%	0%	0%	50%	20%	9%	50%
UNION SPRINGS	0090100	1991:	1	0	3	38	39	58	7
		CLR:	1	0	3	16	16	19	6
		CLR RT:	100%	0%	100%	42%	41%	32%	85%
UNION TOWN	0530200	1991:	N/A	N/A	N/A	N/A	N/A	N/A	N/A
		CLR:	N/A	N/A	N/A	N/A	N/A	N/A	N/A
		CLR RT:							
WARRIOR	0012300	1991:	0	2	0	1	19	25	6
		CLR:	0	0	0	0	3	0	0
		CLR RT:	0%	0%	0%	0%	15%	0%	0%
WEAVER	0110400	1991:	2	0	1	51	40	86	3
		CLR:	2	0	1	46	8	24	2
		CLR RT:	100%	0%	100%	90%	20%	27%	66%
WETUMPKA	0290100	1991:	0	0	8	85	80	278	15
		CLR:	0	0	3	19	21	75	5
		CLR RT:	0%	0%	37%	22%	26%	26%	33%
WINFIELD	0490200	1991:	0	0	2	11	25	75	5
		CLR:	0	0	0	0	0	3	0
		CLR RT:	0%	0%	0%	0%	0%	4%	0%
YORK	0600100	1991:	N/A	N/A	N/A	N/A	N/A	N/A	N/A
		CLR:	N/A	N/A	N/A	N/A	N/A	N/A	N/A
		CLR RT:							
CITIES UNDER 1,000									
COOSADA	0290400	1991:	N/A	N/A	N/A	N/A	N/A	N/A	N/A
		CLR:	N/A	N/A	N/A	N/A	N/A	N/A	N/A
		CLR RT:							

CITIES UNDER 1,000 (Continued)

			HOMI	RAPE	ROBB	ASLT	BURG	LARC	MVT
COURTLAND	0420300	1991:	0	0	0	4	4	15	0
		CLR:	0	0	0	3	0	4	0
		CLR RT:	0%	0%	0%	75%	0%	26%	0%
GRANT	0500500	1991:	0	0	0	2	10	9	1
		CLR:	0	0	0	2	7	3	0
		CLR RT:	0%	0%	0%	100%	70%	33%	0%
HOLLYWOOD	0390400	1991:	0	0	0	6	3	6	0
		CLR:	0	0	0	3	1	0	0
		CLR RT:	0%	0%	0%	50%	33%	0%	0%
HURTSBORO	0570200	1991:	0	1	1	12	11	7	1
		CLR:	0	1	1	5	2	1	0
		CLR RT:	0%	100%	100%	41%	18%	14%	0%
KINSTON	0190400	1991:	N/A	N/A	N/A	N/A	N/A	N/A	N/A
		CLR:	N/A	N/A	N/A	N/A	N/A	N/A	N/A
		CLR RT:							
LEIGHTON	0200500	1991:	0	0	0	5	5	20	1
		CLR:	0	0	0	1	2	5	0
		CLR RT:	0%	0%	0%	20%	40%	25%	0%
LEXINGTON	0410500	1991:	0	0	0	0	0	0	0
		CLR:	0	0	0	0	0	0	0
		CLR RT:	0%	0%	0%	0%	0%	0%	0%
LITTLEVILLE	0200600	1991:	0	0	2	5	13	22	5
		CLR:	0	0	2	2	2	2	1
		CLR RT:	0%	0%	100%	40%	15%	9%	20%
MT VERNON	0020800	1991:	N/A	N/A	N/A	N/A	N/A	N/A	N/A
		CLR:	N/A	N/A	N/A	N/A	N/A	N/A	N/A
		CLR RT:							
NOTASULGA	0460200	1991:	0	0	0	12	12	21	3
		CLR:	0	0	0	12	4	7	1
		CLR RT:	0%	0%	0%	100%	33%	33%	33%
OWENS CROSSRD	0470500	1991:	N/A	N/A	N/A	N/A	N/A	N/A	N/A
		CLR:	N/A	N/A	N/A	N/A	N/A	N/A	N/A
		CLR RT:							
THOMASTON	0480300	1990:	0	0	0	0	0	0	0
		CLR:	0	0	0	0	0	0	0
		CLR RT:	0%	0%	0%	0%	0%	0%	0%

			HOMI	RAPE	ROBB	ASLT	BURG	LARC	MVT
STATE UNIVERSITIES									
ALA STATE UV	0030600	1991:	0	0	0	3	5	39	0
		CLR:	0	0	0	0	0	0	0
		CLR RT:	0%	0%	0%	0%	0%	0%	0%
AUBURN UV	0430300	1991:	0	0	3	6	3	408	7
		CLR:	0	0	0	1	0	30	0
		CLR RT:	0%	0%	0%	16%	0%	7%	9%
AUM	0030700	1991:	0	0	0	3	3	67	2
		CLR:	0	0	0	0	0	1	0
		CLR RT:	0%	0%	0%	0%	0%	1%	0%
ENTERPRISE ST	0190500	1991:	0	0	0	0	0	4	0
		CLR:	0	0	0	0	0	1	0
		CLR RT:	0%	0%	0%	0%	0%	25%	0%
JAX STATE	0110800	1991:	1	1	0	5	12	93	3
		CLR:	1	1	0	6	1	20	2
		CLR RT:	100%	100%	0%	120%	8%	21%	66%
LIVINGSTON	0600500	1991:	0	0	0	0	0	0	0
		CLR:	0	0	0	0	0	0	0
		CLR RT:	0%	0%	0%	0%	0%	0%	0%
TROY STATE	0550300	1991:	0	0	0	3	2	71	3
		CLR:	0	0	0	0	0	1	0
		CLR RT:	0%	0%	0%	0%	0%	1%	0%
UV OF ALABAMA	0630300	1991:	0	0	3	17	26	518	12
		CLR:	0	0	1	10	5	56	3
		CLR RT:	0%	0%	33%	58%	19%	10%	25%
UA HUNTSVILLE	0470700	1991:	N/A	N/A	N/A	N/A	N/A	N/A	N/A
		CLR:	N/A	N/A	N/A	N/A	N/A	N/A	N/A
		CLR RT:							
UV OF SO ALA	0021400	1991:	0	0	3	0	5	85	0
		CLR:	0	0	1	0	1	9	1
		CLR RT:	0%	0%	33%	0%	20%	10%	100%
U MONTEVALLO	0591100	1991:	0	1	0	1	2	20	2
		CLR:	0	1	0	0	0	5	0
		CLR RT:	0%	100%	0%	0%	0%	25%	0%

COUNTY DATA

Alabama is comprised of sixty-seven (67) counties, each averaging 756.8 square miles.

Incorporated and unincorporated areas not having a municipal police department are protected by the county sheriff and are included in his jurisdiction. Since UCR data deals with criminal activity in a particular geographic area rather than with law enforcement agencies' activities, we do not intend, nor recommend, that this data be used to evaluate or compare one agency with another.

So, due to the diverse demographic characteristics, the county data will be presented in alphabetical order rather than be population strata. It will include reported crime and clearance data submitted by Alabama's 67 county sheriffs. County data does not include crime data submitted by municipal police departments contained within the county boundaries. The numbers in parentheses on the following pages denote the number of months the agency reported to UCR if it was less than twelve.

COUNTY SHERIFF'S OFFICES

			HOMI	RAPE	ROBB	ASLT	BURG	LARC	MVT
AUTAUGA	0040000	1991:	0	5	6	33	109	145	13
(14,810)		1990:	N/A	N/A	N/A	N/A	N/A	N/A	N/A
		% Change							
BALDWIN	0050000	1991:	1	15	15	156	390	718	86
(58,619)		1990:	3	15	19	97	426	657	55
		% Change	-66%	0%	-21%	61%	-8%	9%	-13%
BARBOUR	0060000	1991:	2	11	4	31	43	47	0
(10,760)		1990:	3	1	1	17	32	32	6
		% Change	-33%	100%	100%	82%	34%	47%	-100%
BIBB	0070000	1991:	N/A	N/A	N/A	N/A	N/A	N/A	N/A
(9,941)		1990:	0	0	0	0	0	1	0
		% Change							
BLOUNT	0080000	1991:	0	2	2	37	267	207	31
(32,631)		1990:	0	0	4	25	182	175	29
		% Change	0%	100%	-50%	48%	47%	18%	7%
BULLOCK	0090000	1991:	N/A	N/A	N/A	N/A	N/A	N/A	N/A
(7,151)		1990:	N/A	N/A	N/A	N/A	N/A	N/A	N/A
		% Change							
BUTLER	0100000	1991:	0	0	0	2	5	11	5
(12,616)		1990:	1	1	0	5	21	15	2
		% Change	-100%	-100%	0%	- 60%	-76%	-27%	150%
CALHOUN	0110000	1991:	0	4	3	23	143	127	6
(62,502)		1990:	4	2	8	40	154	173	31
		% Change	-100%	200%	-63%	-43%	-7%	-27%	-81%
CHAMBERS	0120000	1991:	3	1	3	40	37	20	9
(16,765)		1990:	0	1	1	20	34	15	14
		% Change	100%	0%	100%	100%	9%	33%	- 36%
CHEROKEE	0130000	1991:	0	0	0	13	165	202	12
(15,661)		1990:	0	0	1	12	163	133	22
		% Change	0%	0%	-100%	8%	1%	52%	-45%
CHILTON	0140000	1991:	1	9	1	44	175	158	12
(20,948)		1990:	0	0	4	2	179	87	21
		% Change	100%	100%	-75%	100 %	-2%	82%	-43%
CHOCTAW	0150000	1991:	0	0	1	2	31	25	1
(14,315)		1990:	0	0	1	2	33	34	8
		% Change	0%	0%	0%	0%	-6%	-26%	-100%
CLARKE	0160000	1991:	N/A	N/A	N/A	N/A	N/A	N/A	N/A
(15,755)		1990:	N/A	N/A	N/A	N/A	N/A	N/A	N/A
		% Change							

COUNTY SHERIFF'S OFFICES (Continued)

			HOMI	RAPE	ROBB	ASLT	BURG	LARC	MVT
CLAY	0170000	1991:	0	1	0	3	8	12	1
(8,929)		1990:	N/A	N/A	N/A	N/A	N/A	N/A	N/A
		% Change							
CLEBURNE	0180000	1991:	0	2	6	7	72	46	27
(9,941)		1990:	0	0	1	6	53	21	7
		% Change	0%	100%	100%	17%	36%	100%	100%
COFFEE	0190000	1991:	0	1	0	16	42	79	4
(14,498)		1990:	0	0	1	1	34	32	4
		% Change	0%	100%	-100%	100%	24%	147%	0%
COLBERT	0200000	1991:	1	2	4	16	99	87	8
(20,108)		1990:	0	0	1	11	43	62	12
		% Change	100%	100%	100%	45%	130%	40%	-33%
CONECUH	0210000	1991:	0	0	1	20	32	42	2
(10,264)		1990:	0	0	0	0	10	1	0
		% Change	0%	0%	100%	100%	100%	100%	100%
COOSA	0220000	1991:	1	2	2	54	128	75	5
(9,333)		1990:	3	0	1	91	62	44	3
		% Change	-67%	100%	100%	184%	106%	70%	67%
COVINGTON	0230000	1991:	0	0	0	0	0	1	0
(18,366)		1990:	1	0	0	3	11	18	1
		% Change	-100%	0%	0%	-100%	- 100%	-100	- 100%
CRENSHAW	0240000	1991:	3	2	1	31	102	51	10
(10,185)		1990:	3	2	0	12	71	39	5
		% Change	0%	0%	100%	158%	44%	31%	100%
CULLMAN	0250000	1991:	1	11	2	116	267	388	81
(52,038)		1990:	0	0	0	0	22	62	1
		% Change	100%	100%	-100%	100%	100%	100%	100%
DALE	0260000	1991:	0	0	0	1	8	7	2
(25,533)		1990:	1	0	0	3	18	21	1
		% Change	-100%	0%	0%	-67%	-56%	-200%	100%
DALLAS	0270000	1991:	0	9	10	3	232	199	22
(24,667)		1990:	0	7	3	1	283	192	17
		% Change	0%	29%	233%	200%	-18%	4%	29%
DEKALB	0280000	1991:	0	2	0	8	99	64	9
(39,404)		1990:	1	0	2	2	42	45	17
		% Change	- 100%	100%	-100%	300%	136%	42%	-47%
ELMORE	0290000	1991:	1	7	11	68	392	327	25
(33,950)		1990:	N/A	N/A	N/A	N/A	N/A	N/A	N/A
		% Change							

COUNTY SHERIFF'S OFFICES (Continued)

			HOMI	RAPE	ROBB	ASLT	BURG	LARC	MVT
ESCAMBIA	0300000	1991:	2	1	0	0	71	42	5
(17,403)		1990:	0	1	1	4	44	59	31
		% Change	100%	0%	-100%	-100%	61%	-29%	-62%
ETOWAH	0310000	1991:	2	8	9	52	226	303	29
(28,696)		1990:	2	5	5	62	206	248	44
		% Change	0%	60%	80%	16%	10%	22%	-34%
FAYETTE	0320000	1991:	1	1	1	9	76	69	12
(9,476)		1990:	0	1	0	5	30	29	8
		% Change	100%	0%	100%	80%	153%	138%	50%
FRANKLIN	0330000	1991:	0	0	1	41	100	134	15
(15,416)		1990:	0	0	0	0	0	0	0
		% Change	0%	0%	100%	100%	100%	100%	100%
GENEVA	0340000	1991:	1	0	0	18	38	61	5
(12,570)		1990:	2	0	1	10	59	59	6
		% Change	-50%	0%	-100%	80%	-36%	3%	-17%
GREENE	0350000	1991:	3	5	3	76	91	94	11
(7,966)		1990:	1	2	12	64	106	46	14
		% Change	200%	150%	-75%	19%	-14%	104%	-21%
HALE	0360000	1991:	0	1	2	9	64	52	4
(11,276)		1990:	1	0	0	2	44	37	3
		% Change	-100%	100%	100%	350%	45%	41%	33%
HENRY	0370000	1991:	1	4	1	28	85	91	9
(9,042)		1990:	1	1	2	11	49	41	4
		% Change	0%	300%	-50%	155%	73%	122%	125%
HOUSTON	0380000	1991:	3	6	6	36	122	260	28
(24,723)		1990:	2	5	6	53	132	295	19
		% Change	50%	20%	0%	-32%	-8%	-12%	47%
JACKSON	0390000	1991:	1	4	2	21	184	170	36
(28,448)		1990:	2	4	1	12	170	129	40
		% Change	-50%	0%	100%	75%	8%	32%	-10%
JEFFERSON	0010000	1991:	17	56	137	896	1908	3359	576
(142,446)		1990:	13	46	153	1086	1751	3223	554
		% Change	31%	22%	-10%	-18%	9%	4%	4%
LAMAR	0400000	1991:	N/A	N/A	N/A	N/A	N/A	N/A	N/A
(11,720)		1990:	N/A	N/A	N/A	N/A	N/A	N/A	N/A
		% Change							
LAUDERDALE	0410000	1991:	0	3	3	20	210	155	20
(41,862)		1990:	3	2	4	35	183	178	23
		% Change	-100%	50%	-25%	-43%	15%	-13%	-13%

COUNTY SHERIFF'S OFFICES (Continued)

			HOMI	RAPE	ROBB	ASLT	BURG	LARC	MVT
LAWRENCE	0420000	1991:	0	5	0	73	107	151	32
(25,801)		1990:	1	2	1	77	76	71	7
		% Change	-100%	150%	-100%	-5%	41%	113%	357%
LEE	0430000	1991:	2	7	7	81	277	319	33
(31,567)		1990:	3	2	5	79	210	276	27
		% Change	-33%	250%	40%	3%	24%	16%	22%
LIMESTONE	0440000	1991:	3	0	5	60	101	131	19
(36,577)		1990:	3	4	3	81	98	106	29
		% Change	0%	-100%	67%	-26%	3%	24%	-35%
LOWNDES	0450000	1991:	1	2	5	16	137	104	5
(12,809)		1990:	1	8	2	12	125	89	10
		% Change	0%	-75%	150%	33%	10%	17%	-50%
MACON	0460000	1991:	3	4	20	58	243	165	45
(11,832)		1990:	3	5	10	39	201	122	27
		% Change	0%	-20%	100%	49%	21%	35%	-67%
MADISON	0470000	1991:	4	12	14	102	454	869	82
(60,991)		1990:	3	5	5	151	234	531	42
		% Change	33%	140%	180%	-33%	94%	64%	95%
MARENGO	0480000	1991:	2	1	2	11	64	34	5
(12,677)		1990:	3	3	1	9	55	41	10
		% Change	-33%	-67%	100%	22%	16%	-17%	-50%
MARION	0490000	1991:	0	1	1	6	38	30	6
(16,420)		1990:	1	0	0	3	38	41	8
		% Change	-100%	100%	100%	100%	0%	-27%	-25%
MARSHALL	0500000	1991:	2	1	0	20	151	204	29
(36,268)		1990:	0	2	2	2	150	171	21
		% Change	100%	-50%	-100%	100%	1%	19%	38%
MOBILE	0020000	1991:	2	14	45	450	719	1092	112
(116,419)		1990:	6	11	39	403	612	1103	96
		% Change	-67%	27%	15%	12%	17%	-1%	17%
MONROE	0510000	1991:	1	0	1	65	38	70	1
(17,178)		1990:	4	3	1	50	80	62	10
		% Change	-75%	-100%	0%	30%	-53%	13%	-90%
MONTGOMERY	0030000	1991:	4	12	21	119	334	478	50
(22,242)		1990:	1	13	13	72	343	481	49
		% Change	300%	--8%	62%	65%	-3%	-1%	2%
MORGAN	0520000	1991:	1	2	1	79	247	279	22
(35,624)		1990:	0	3	5	40	164	185	16
		% Change	100%	-33%	-80%	98%	51%	51%	38%

COUNTY SHERIFF'S OFFICES (Continued)

			HOMI	RAPE	ROBB	ASLT	BURG	LARC	MVT
PERRY	0530000	1991:	1	3	0	3	48	7	2
(6,899)		1990:	0	1	0	2	27	8	2
		% Change	100%	200%	0%	50%	78%	-13%	0%
PICKENS	0540000	1991:	1	2	0	5	25	22	2
(13,830)		1990:	2	4	1	8	55	64	6
		% Change	-50%	-50%	-100%	-38%	-55%	-66%	-67%
PIKE	0550000	1991:	1	0	1	16	59	27	8
(12,216)		1990:	1	0	1	19	67	39	6
		% Change	0%	0%	0%	-16%	-12%	-31%	33%
RANDOLPH	0560000	1991:	1	0	0	34	112	74	2
(13,680)		1990:	0	1	1	23	80	62	14
		% Change	100%	-100%	-100%	48%	40%	19%	-86%
RUSSELL	0570000	1991:	4	3	1	79	155	187	24
(21,090)		1990:	1	5	4	42	114	168	22
		% Change	300%	-40%	-75%	88%	36%	11%	9%
ST. CLAIR	0580000	1991:	2	9	5	46	202	201	21
(33,405)		1990:	2	9	4	57	151	203	35
		% Change	0%	0%	25%	-19%	34%	-1%	-4%
SHELBY	0590000	1991:	1	1	13	14	310	301	59
(61,728)		1990:	0	1	14	4	209	153	39
		% Change	100%	0%	-7%	250%	48%	97%	51%
SUMTER	0600000	1991:	3	1	0	4	84	43	6
(9,597)		1990:	3	0	1	8	27	29	4
		% Change	0%	100%	-100%	-50%	211%	48%	50%
TALLADEGA	0610000	1991:	N/A	N/A	N/A	N/A	N/A	N/A	N/A
(36,321)		1990:	1	2	1	8	34	87	13
		% Change							
TALLAPOOSA	0620000	1991:	0	0	0	51	85	49	4
(17,252)		1990:	4	0	1	22	120	62	10
		% Change	-100%	0%	-100%	132%	-29%	-21%	-60%
TUSCALOOSA	0630000	1991:	2	14	15	312	647	947	117
(56,020)		1990:	7	0	15	241	457	680	95
		% Change	-71%	100%	0%	30%	42%	39%	23%
WALKER	0640000	1991:	1	0	0	5	188	164	53
(43,069)		1990:	0	1	6	5	178	274	56
		% Change	100%	-100%	-100%	0%	6%	-40%	-5%
WASHINGTON	0650000	1991:	N/A	N/A	N/A	N/A	N/A	N/A	N/A
(15,786)		1990:	N/A	N/A	N/A	N/A	N/A	N/A	N/A
		% Change							

COUNTY SHERIFF'S OFFICES (Continued)

			HOMI	RAPE	ROBB	ASLT	BURG	LARC	MVT
WILCOX	0660000	1991:	3	0	0	16	16	26	7
(11,287)		1990:	1	0	0	15	28	25	3
		% Change	200%	0%	0%	7%	-43%	4%	133%
WINSTON	0670000	1991:	0	0	0	14	40	61	0
(17,178)		1990:	0	0	0	0	16	92	2
		% Change	0%	0%	0%	100%	150%	-34%	-100%

CLEARANCE RATES

* * * * * * *

A clearance is a measure of law enforcement activity whereby enough evidence is found to charge a suspect and take him into custody (an arrest) or when a crime is solved but no formal charges are brought against a suspect (clearance by exceptional means). The clearance rate is achieved by taking the number of offenses and dividing that number into the number of clearances.

$$\frac{\text{CLEARANCES}}{\text{REPORTED OFFENSES}} = \text{CLEARANCE RATE}$$

It is important to note that clearance data is reported on a monthly basis to UCR and, therefore, it is possible for an arrest made in one month to clear a crime committed in previous months or years.

COUNTY SHERIFF'S OFFICES

			HOMI	RAPE	ROBB	ASLT	BURG	LARC	MVT
AUTAUGA	0040000	1991:	0	5	6	33	109	145	13
		CLR:	0	4	3	15	14	12	2
		CLR RT:	0%	80%	50%	45%	12%	8%	15%
BALDWIN	0050000	1991:	1	15	15	156	390	718	86
		CLR:	1	7	4	42	30	50	10
		CLR RT:	100%	46%	26%	26%	7%	6%	11%
BARBOUR	0060000	1991:	2	11	4	31	43	47	0
		CLR:	2	4	0	15	4	8	1
		CLR RT:	100%	36%	0%	48%	9%	17%	100%
BIBB	0070000	1991:	0	0	0	0	0	0	0
		CLR:	0	0	0	0	0	0	0
		CLR RT:	0%	0%	0%	0%	0%	0%	0%
BLOUNT	0080000	1991:	0	2	2	37	267	207	31
		CLR:	0	0	0	12	9	7	2
		CLR RT:	0%	0%	0%	32%	3%	3%	6%
BULLOCK	0090000	1991:	N/A	N/A	N/A	N/A	N/A	N/A	N/A
		CLR:	N/A	N/A	N/A	N/A	N/A	N/A	N/A
		CLR RT:							
BUTLER	0100000	1991:	0	0	0	2	5	11	5
		CLR:	0	0	0	0	0	1	0
		CLR RT:	0%	0%	0%	0%	0%	9%	0%
CALHOUN	0110000	1991:	0	4	3	23	143	127	6
		CLR:	0	2	1	16	11	13	3
		CLR RT:	0%	50%	33%	69%	7%	10%	50%
CHAMBERS	0120000	1991:	3	1	3	40	37	20	9
		CLR:	3	1	1	28	5	10	1
		CLR RT:	100%	100%	33%	70%	13%	50%	11%
CHEROKEE	0130000	1991:	0	0	0	13	165	202	12
		CLR:	0	0	0	0	18	10	1
		CLR RT:	0%	0%	0%	0%	10%	4%	8%
CHILTON	0140000	1991:	1	9	1	44	175	158	12
		CLR:	1	4	1	12	13	8	0
		CLR RT:	100%	44%	100%	27%	7%	5%	0%
CHOCTAW	0150000	1991:	0	0	1	2	31	25	1
		CLR:	0	0	1	2	2	0	0
		CLR RT:	0%	0%	100%	100%	6%	0%	0%
CLARKE	0160000	1991:	N/A	N/A	N/A	N/A	N/A	N/A	N/A
		CLR:	N/A	N/A	N/A	N/A	N/A	N/A	N/A
		CLR RT:							

COUNTY SHERIFF'S OFFICES (Continued)

			HOMI	RAPE	ROBB	ASLT	BURG	LARC	MVT
CLAY	0170000	1991:	0	1	0	3	8	12	1
		CLR:	0	0	0	1	1	2	0
		CLR RT:	0%	0%	0%	33%	13%	17%	0%
CLEBURNE	0180000	1991:	0	2	6	7	72	46	27
		CLR:	0	1	0	2	11	5	7
		CLR RT:	0%	50%	0%	28%	15%	10%	25%
COFFEE	0190000	1991:	0	1	0	16	42	79	4
		CLR:	0	1	0	10	7	11	0
		CLR RT:	0%	100%	0%	62%	16%	13%	0%
COLBERT	0200000	1991:	1	2	4	16	99	87	8
		CLR:	1	2	0	13	10	12	0
		CLR RT:	100%	100%	0%	81%	10%	13%	0%
CONECUH	0210000	1991:	0	0	1	20	32	42	2
		CLR:	0	0	0	2	3	0	1
		CLR RT:	0%	0%	0%	10%	4%	0%	50%
COOSA	0220000	1991:	1	2	2	54	128	75	5
		CLR:	1	2	0	20	16	9	2
		CLR RT:	100%	100%	0%	37%	12%	12%	40%
COVINGTON	0230000	1991:	0	0	0	0	0	1	0
		CLR:	0	0	0	0	0	0	0
		CLR RT:	0%	0%	0%	0%	0%	0%	0%
CRENSHAW	0240000	1991:	3	2	1	31	102	51	10
		CLR:	2	0	0	1	0	3	0
		CLR RT:	66%	0%	0%	30%	0%	5%	0%
CULLMAN	0250000	1991:	1	11	2	116	267	388	81
		CLR:	1	4	0	84	70	98	39
		CLR RT:	100%	36%	0%	72%	26%	25%	48%
DALE	0260000	1991:	0	0	0	1	8	7	2
		CLR:	0	0	0	0	1	0	0
		CLR RT:	0%	0%	0%	0%	12%	0%	0%
DALLAS	0270000	1991:	0	9	10	3	232	199	22
		CLR:	0	1	2	0	3	5	2
		CLR RT:	0%	11%	20%	0%	1%	2%	9%
DEKALB	0280000	1991:	0	2	0	8	99	64	9
		CLR:	0	0	0	2	0	1	0
		CLR RT:	0%	0%	0%	25%	0%	1%	0%
ELMORE	0290000	1991:	1	7	11	68	392	327	25
		CLR:	1	2	6	23	46	71	8
		CLR RT:	100%	33%	54%	34%	11%	21%	32%

COUNTY SHERIFF'S OFFICES (Continued)

			HOMI	RAPE	ROBB	ASLT	BURG	LARC	MVT
ESCAMBIA	0300000	1991:	2	1	0	0	71	42	5
		CLR:	2	1	0	0	16	9	2
		CLR RT:	100%	100%	0%	0%	22%	21%	40%
ETOWAH	0310000	1991:	2	8	9	52	226	303	29
		CLR:	0	7	8	17	27	46	7
		CLR RT:	0%	87%	88%	32%	11%	15%	24%
FAYETTE	0320000	1991:	1	1	1	9	76	69	12
		CLR:	1	1	0	7	5	3	2
		CLR RT:	100%	100%	0%	77%	6%	4%	16%
FRANKLIN	0330000	1991:	0	0	1	41	100	134	5
		CLR:	0	0	0	1	0	0	0
		CLR RT:	0%	0%	0%	2%	0%	0%	0%
GENEVA	0340000	1991:	1	0	0	18	38	61	5
		CLR:	0	0	0	6	10	6	1
		CLR RT:	0%	0%	0%	33%	26%	9%	20%
GREENE	0350000	1991:	3	5	3	76	91	94	11
		CLR:	2	2	0	25	5	8	0
		CLR RT:	66%	40%	0%	32%	5%	8%	0%
HALE	0360000	1991:	0	1	2	9	64	52	4
		CLR:	0	0	0	0	2	0	0
		CLR RT:	0%	0%	0%	0%	3%	0%	0%
HENRY	0370000	1991:	1	4	1	28	85	91	9
		CLR:	0	4	0	8	13	18	5
		CLR RT:	0%	100%	0%	28%	15%	19%	55%
HOUSTON	0380000	1991:	3	6	6	36	122	260	28
		CLR:	2	3	3	8	7	16	4
		CLR RT:	66%	50%	50%	22%	5%	6%	14%
JACKSON	0390000	1991:	1	4	2	21	184	170	36
		CLR:	1	3	0	12	28	37	16
		CLR RT:	100%	75%	0%	57%	15%	21%	44%
JEFFERSON	0010000	1991:	17	56	137	896	1908	3359	576
		CLR:	14	40	46	396	349	669	107
		CLR RT:	82%	71%	33%	44%	18%	19%	18%
LAMAR	0400000	1991:	N/A	N/A	N/A	N/A	N/A	N/A	N/A
		CLR:	N/A	N/A	N/A	N/A	N/A	N/A	N/A
		CLR RT:							
LAUDERDALE	0410000	1991:	0	3	3	20	210	155	20
		CLR:	0	1	1	2	5	3	0
		CLR RT:	0%	33%	33%	10%	2%	1%	0%

COUNTY SHERIFF'S OFFICES (Continued)

			HOMI	RAPE	ROBB	ASLT	BURG	LARC	MVT
LAWRENCE	0420000	1991:	0	5	0	73	107	151	32
		CLR:	0	3	0	20	14	12	4
		CLR RT:	0%	60%	0%	27%	13%	7%	12%
LEE	0430000	1991:	2	7	7	81	277	319	33
		CLR:	2	5	6	68	49	71	5
		CLR RT:	100%	71%	85%	85%	17%	22%	15%
LIMESTONE	0440000	1991:	3	0	5	60	101	131	19
		CLR:	3	0	5	60	46	68	14
		CLR RT:	100%	0%	100%	100%	45%	51%	73%
LOWNDES	0450000	1991:	1	2	5	16	137	104	5
		CLR:	0	0	0	0	2	1	0
		CLR RT:	0%	0%	0%	0%	1%	1%	0%
MACON	0460000	1991:	3	4	20	58	243	165	45
		CLR:	3	2	5	26	16	32	17
		CLR RT:	100%	50%	25%	44%	6%	19%	37%
MADISON	0470000	1991:	4	12	14	102	454	869	82
		CLR:	2	10	11	93	122	209	41
		CLR RT:	50%	83%	78%	91%	26%	24%	30%
MARENGO	0480000	1991:	2	1	2	11	64	34	5
		CLR:	1	1	1	6	10	6	1
		CLR RT:	50%	100%	50%	54%	15%	17%	20%
MARION	0490000	1991:	0	1	1	6	38	30	6
		CLR:	0	0	0	2	2	0	2
		CLR RT:	0%	0%	0%	33%	5%	0%	33%
MARSHALL	0500000	1991:	2	1	0	20	151	204	29
		CLR:	1	1	0	15	65	101	9
		CLR RT:	50%	100%	0%	75%	43%	49%	31%
MOBILE	0020000	1991:	2	14	45	450	719	1092	112
		CLR:	2	10	14	433	96	210	60
		CLR RT:	100%	71%	31%	96%	13%	19%	54%
MONROE	0510000	1991:	1	0	1	65	38	70	1
		CLR:	1	0	1	52	11	24	0
		CLR RT:	100%	0%	100%	80%	28%	34%	0%
MONTGOMERY	0030000	1991:	4	12	21	119	334	478	50
		CLR:	2	4	5	42	64	60	18
		CLR RT:	50%	33%	23%	35%	19%	12%	36%
MORGAN	0520000	1991:	1	2	1	79	247	279	22
		CLR:	1	2	1	74	65	64	7
		CLR RT:	100%	100%	100%	93%	26%	22%	31%

COUNTY SHERIFF'S OFFICES (Continued)

			HOMI	RAPE	ROBB	ASLT	BURG	LARC	MVT
PERRY	0530000	1991:	1	3	0	3	48	7	2
		CLR:	0	0	0	0	1	0	1
		CLR RT:	0%	0%	0%	0%	4%	0%	50%
PICKENS	0540000	1991:	1	2	0	5	25	22	2
		CLR:	1	2	0	5	3	5	1
		CLR RT:	100%	100%	0%	100%	12%	22%	50%
PIKE	0550000	1991:	1	0	1	16	59	27	8
		CLR:	1	0	0	14	11	2	2
		CLR RT:	100%	0%	0%	87%	18%	7%	25%
RANDOLPH	0560000	1991:	1	0	0	34	112	74	2
		CLR:	0	0	0	10	2	2	0
		CLR RT:	0%	0%	0%	29%	1%	2%	0%
RUSSELL	0570000	1991:	4	3	1	79	155	187	24
		CLR:	2	2	2	65	58	81	9
		CLR RT:	50%	66%	200%	85%	37%	43%	38%
ST. CLAIR	0580000	1991:	2	9	5	46	202	201	21
		CLR:	1	6	5	23	25	38	7
		CLR RT:	50%	66%	100%	50%	12%	18%	33%
SHELBY	0590000	1991:	1	1	13	14	310	301	59
		CLR:	0	1	2	1	31	11	2
		CLR RT:	0%	100%	15%	7%	10%	3%	3%
SUMTER	0600000	1991:	3	1	0	4	84	43	6
		CLR:	3	1	0	1	12	6	3
		CLR RT:	100%	100%	0%	25%	14%	13%	50%
TALLADEGA	0610000	1991:	N/A	N/A	N/A	N/A	N/A	N/A	N/A
		CLR:	N/A	N/A	N/A	N/A	N/A	N/A	N/A
		CLR RT:							
TALLAPOOSA	0620000	1991:	0	0	0	51	85	49	4
		CLR:	0	0	2	52	17	18	3
		CLR RT:	0%	0%	200%	101%	20%	36%	75%
TUSCALOOSA	0630000	1991:	2	14	15	312	647	947	117
		CLR:	0	6	5	152	60	112	33
		CLR RT:	0%	42%	33%	48%	9%	11%	28%
WALKER	0640000	1991:	1	0	0	5	188	164	53
		CLR:	1	0	0	0	1	0	0
		CLR RT:	100%	0%	0%	0%	1%	0%	0%
WASHINGTON	0650000	1991:	N/A	N/A	N/A	N/A	N/A	N/A	N/A
		CLR:	N/A	N/A	N/A	N/A	N/A	N/A	N/A
		CLR RT:							

COUNTY SHERIFF'S OFFICES (Continued)

			HOMI	RAPE	ROBB	ASLT	BURG	LARC	MVT
WILCOX	0660000	1991:	3	0	0	16	16	26	7
		CLR:	2	0	0	8	1	0	1
		CLR RT:	66%	0%	0%	50%	6%	0%	14%
WINSTON	0670000	1991:	0	0	0	14	40	61	0
		CLR:	0	0	0	0	0	2	0
		CLR RT:	0%	0%	0%	0%	0%	2%	0%

METROPOLITAN STATISTICAL AREAS

Metropolitan Statistical Areas (MSA) are comprised of a county or contiguous counties containing a central city of 50,000 residents or more. MSA's take their name from the central city.

Alabama has nine MSA's made up of eighteen counties. They cover a total of 14,437 square miles and contain 62% of Alabama's population with an average of 177.9 people per square mile. Alabama's MSA's include:

Anniston - Calhoun County

Birmingham - Blount, Jefferson, St. Clair, Shelby, and Walker Counties

Dothan - Dale and Houston Counties

Florence - Colbert and Lauderdale Counties

Gadsden - Etowah County

Huntsville - Madison County

Mobile - Baldwin and Mobile Counties

Montgomery - Autauga, Elmore, and Montgomery Counties

Tuscaloosa - Tuscaloosa County

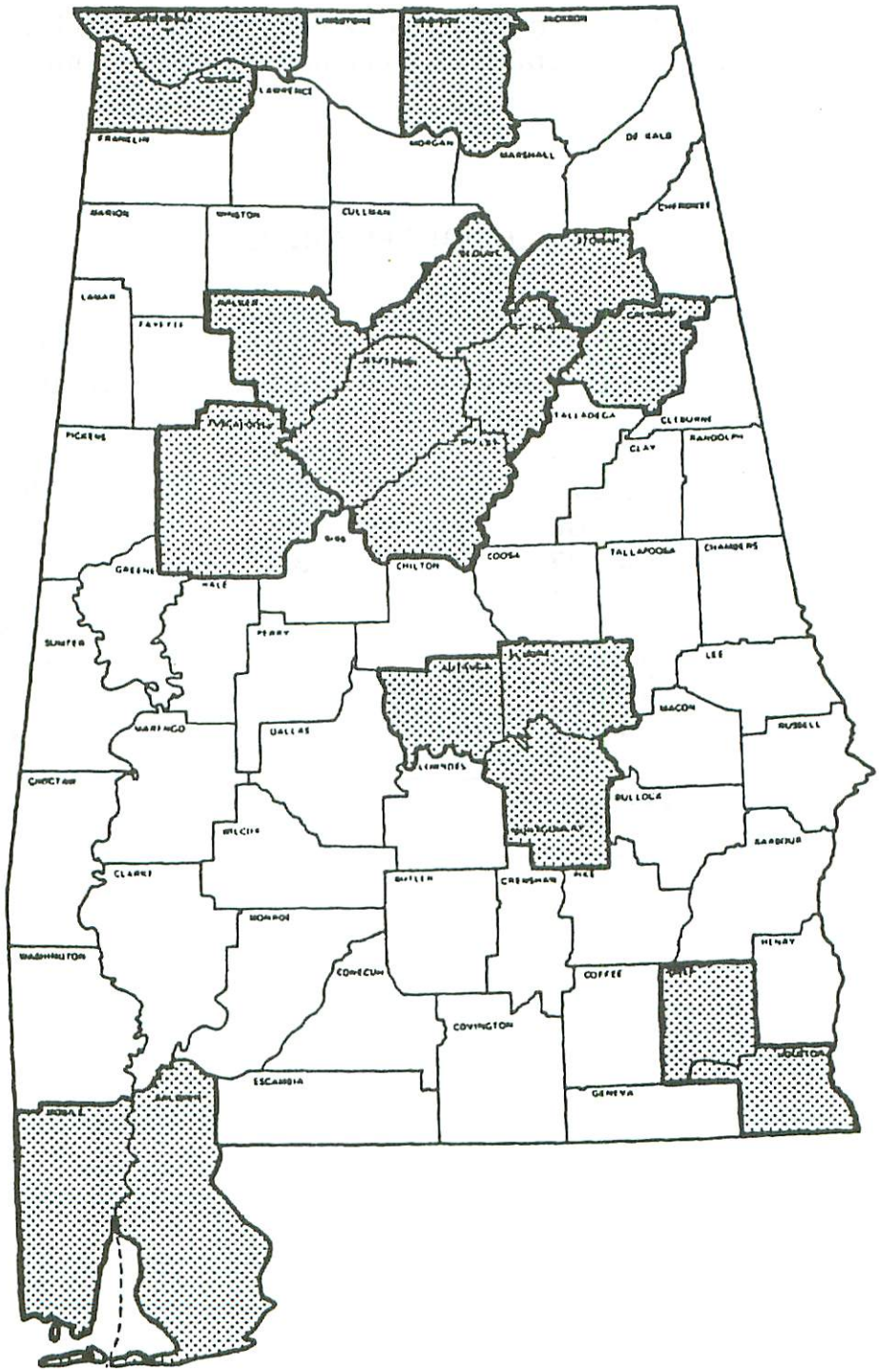
LIMESTONE
JACKSON
LAWRENCE
FRANKLIN
MORGAN
MARSHALL
DE KALB
MARION
WINSTON
CULLMAN
CHEROKEE
LAMAR
FAYETTE
TALLADEGA
CLEBURNE
PICKENS
CLAY
RANDOLPH
GREENE
HALE
CHILTON
COOSA
TALLAPOOSA
CHAMBERS
SUMTER
PERRY
LEE
MACON
RUSSELL
MARENGO
DALLAS
CHOCTAW
BULLOCK
BARBOUR
CLARKE
BUTLER
CRENSHAW
MONROE
HENRY
WASHINGTON
CONECUH
COFFEE
COVINGTON
HOUSTON
ESCAMBIA
GENEVA

The nine MSA's combined, account for 79% of the state's total Part I Index Crime. The following table gives a breakdown of the individual MSA's compared to the total MSA crime and the state's total index crime.

MSA
REPORTED CRIME

MSA	Reported Part I Offenses	% of MSA Part I	% of State's Part I
Anniston	6,244	4%	3%
Birmingham	60,273	36%	29%
Dothan	7,906	5%	4%
Florence	4,527	3%	2%
Gadsden	6,541	4%	3%
Huntsville	10,500	6%	5%
Mobile	35,867	22%	17%
Montgomery	21,256	13%	10%
Tuscaloosa	12,376	7%	6%
TOTAL	165,490	100%	79%

ANNISTON MSA
CRIME TRENDS 1987-1991

OFFENSES	YEAR	NUMBER OF OFFENSES	PERCENT CHANGE	RATE/100,000 POPULATION	PERCENT CHANGE
TOTAL	1987	5354	-9%	4292.2	-6%
	1988	5529	+3%	4432.5	+3%
	1989	5476	-1%	4426.6	-1%
	1990	6023	+10%	5190.7	+17%
	1991	6244	+4%	5317.6	+2%
PROPERTY	1987	4371	-7%	3504.1	-5%
	1988	4641	+6%	3720.6	+6%
	1989	4436	-4%	3606.5	-3%
	1990	4918	+11%	4238.4	+18%
	1991	5161	+5%	4395.3	+4%
VIOLENT	1987	983	-1%	788.1	-13%
	1988	888	-10%	711.9	-10%
	1989	1040	+17%	845.5	+19%
	1990	1105	+6%	952.3	+13%
	1991	1083	-2%	922.3	-3%
HOMICIDE	1987	14	-13%	11.2	-10%
	1988	9	-36%	7.2	-36%
	1989	14	+56%	11.4	+58%
	1990	12	-14%	10.3	-9%
	1991	10	-17%	8.5	-18%
RAPE *	1987	29	-31%	44.7	-29%
	1988	41	+41%	63.2	+41%
	1989	33	-20%	51.6	-18%
	1990	42	+27%	69.6	+35%
	1991	45	+7%	73.7	+6%
ROBBERY	1987	146	+33%	117.0	+36%
	1988	138	-5%	110.6	-5%
	1989	220	+59%	178.9	+62%
	1990	151	-31%	130.1	-27%
	1991	164	+9%	139.7	+7%
ASSAULT	1987	794	-19%	636.5	-18%
	1988	700	-12%	561.2	-12%
	1989	773	+10%	628.5	+12%
	1990	900	+16%	775.6	+23%
	1991	864	-4%	735.8	-5%
BURGLARY	1987	1250	-8%	1002.1	-6%
	1988	1305	+4%	1046.2	+4%
	1989	1376	+5%	1118.7	+7%
	1990	1474	+7%	1270.3	+14%
	1991	1633	+11%	1390.7	+10%
LARCENY	1987	2914	-6%	2336.1	-4%
	1988	3055	+5%	2449.1	+5%
	1989	2787	-9%	2265.8	-7%
	1990	3121	+12%	2689.7	+19%
	1991	3277	+5%	2790.8	+4%
MVT	1987	207	-12%	165.9	-10%
	1988	281	+36%	225.3	+36%
	1989	273	-3%	221.9	-2%
	1990	323	+18%	278.4	+25%
	1991	251	-22%	213.8	-23%

* RAPE RATES ARE BASED ON FEMALE POPULATION.

BIRMINGHAM MSA
CRIME TRENDS 1987-1991

OFFENSES	YEAR	NUMBER OF OFFENSES	PERCENT CHANGE	RATE/100,000 POPULATION	PERCENT CHANGE
TOTAL	1987	49768	+1%	5569.2	+1%
	1988	49234	-1%	5363.8	-4%
	1989	50136	+2%	5435.2	+1%
	1990	55365	+10%	6191.6	+14%
	1991	60273	+9%	6667.2	+8%
PROPERTY	1987	43367	+2%	4852.9	+2%
	1988	42984	-1%	4682.9	-4%
	1989	42946	0%	4659.8	0%
	1990	47853	+11%	5351.6	+15%
	1991	50049	+5%	5536.2	+3%
VIOLENT	1987	6401	-1%	716.3	-1%
	1988	6250	-2%	680.9	-5%
	1989	7190	+15%	779.5	+14%
	1990	7512	+5%	840.1	+8%
	1991	10224	+36%	1131.0	+35%
HOMICIDE	1987	128	0%	14.3	0%
	1988	136	+6%	14.8	+4%
	1989	143	+5%	15.5	+5%
	1990	174	+22%	19.5	+26%
	1991	190	+9%	21.0	+8%
RAPE *	1987	428	-1%	92.1	-1%
	1988	379	-11%	79.4	-14%
	1989	407	+7%	84.9	+7%
	1990	398	- 2%	85.6	+1%
	1991	420	+6%	89.3	+4%
ROBBERY	1987	2166	+3%	242.4	+3%
	1988	1877	-13%	204.5	-16%
	1989	2522	+34%	273.4	+34%
	1990	2580	+2%	288.5	+6%
	1991	2627	+2%	290.6	+1%
ASSAULT	1987	3679	-3%	411.7	-3%
	1988	3858	+5%	420.3	+2%
	1989	4118	+7%	446.4	+6%
	1990	4360	+6%	487.6	+9%
	1991	6987	+60%	772.9	+59%
BURGLARY	1987	13052	-2%	1460.6	-1%
	1988	12586	-4%	1371.2	-6%
	1989	12647	+1%	1371.0	0%
	1990	12669	0%	1416.8	+3%
	1991	14343	+13%	1586.6	+12%
LARCENY	1987	25399	+5%	2842.2	+5%
	1988	25704	+1%	2800.3	-1%
	1989	24571	-4%	2663.7	-5%
	1990	27852	+13%	3114.8	+17%
	1991	29050	+4%	3213.4	+3%
MVT	1987	4916	-4%	550.1	-4%
	1988	4694	-5%	511.4	-7%
	1989	5728	+22%	620.9	+21%
	1990	7332	+28%	819.9	+32%
	1991	6656	-9%	736.3	-10%

* RAPE RATES ARE BASED ON FEMALE POPULATION.

DOTHAN MSA
CRIME TRENDS 1987-1991

OFFENSES	YEAR	NUMBER OF OFFENSES	PERCENT CHANGE	RATE/100,000 POPULATION	PERCENT CHANGE
TOTAL	1987	5812	+2%	4549.2	-1%
	1988	6976	+20%	5329.9	+17%
	1989	7182	+3%	5545.8	+4%
	1990	8156	+14%	6299.4	+14%
	1991	7906	-3%	6034.3	-4%
PROPERTY	1987	5247	+5%	4106.9	+2%
	1988	6167	+18%	4711.8	+15%
	1989	6322	+3%	4881.7	+4%
	1990	6980	+10%	5391.1	+10%
	1991	6821	-2%	5206.2	-3%
VIOLENT	1987	565	-23%	442.2	-25%
	1988	809	+43%	618.1	+40%
	1989	860	+6%	664.1	+7%
	1990	1176	+37%	908.3	+37%
	1991	1085	-8%	828.1	-9%
HOMICIDE	1987	11	+83%	8.6	+79%
	1988	6	-45%	4.6	-47%
	1989	13	+117%	10.0	+118%
	1990	14	+8%	10.8	+8%
	1991	11	-21%	8.4	-22%
RAPE *	1987	24	-41%	36.1	-43%
	1988	27	+13%	39.7	+10%
	1989	37	+37%	54.9	+38%
	1990	47	+27%	69.8	+27%
	1991	46	-2%	67.5	-3%
ROBBERY	1987	60	-34%	47.0	-36%
	1988	96	+60%	73.3	+56%
	1989	102	+6%	78.8	+8%
	1990	120	+18%	92.7	+18%
	1991	115	-4%	87.8	-5%
ASSAULT	1987	470	-21%	367.9	-23%
	1988	680	+45%	519.5	+41%
	1989	708	+4%	547.1	+5%
	1990	995	+41%	768.5	+41%
	1991	913	-8%	696.9	-9%
BURGLARY	1987	1277	+9%	999.5	+6%
	1988	1512	+18%	1155.2	+16%
	1989	1418	-6%	1095.8	-5%
	1990	1545	+9%	1193.3	+9%
	1991	1352	-13%	1031.9	-14%
LARCENY	1987	3813	+5%	2984.5	+2%
	1988	4467	+17%	3412.9	+14%
	1989	4674	+5%	3611.9	+6%
	1990	5163	+11%	3987.7	+10%
	1991	5251	+2%	4007.8	+1%
MVT	1987	157	-17%	122.9	-20%
	1988	188	+20%	143.6	+17%
	1989	230	+22%	177.7	+24%
	1990	272	+18%	210.1	+18%
	1991	218	-20%	166.4	-21%

* RAPE RATES ARE BASED ON FEMALE POPULATION.

FLORENCE MSA
CRIME TRENDS 1987-1991

OFFENSES	YEAR	NUMBER OF OFFENSES	PERCENT CHANGE	RATE/100,000 POPULATION	PERCENT CHANGE
TOTAL	1987	4429	+18%	3214.4	+18%
	1988	4213	-5%	3036.5	-6%
	1989	4033	-4%	2995.8	-1%
	1990	4494	+11%	3426.3	+14%
	1991	4527	+1%	3427.9	0%
PROPERTY	1987	4131	+19%	2998.1	+19%
	1988	3898	-6%	2809.5	-6%
	1989	3683	-6%	2735.8	-3%
	1990	4065	+10%	3099.3	+13%
	1991	4107	+1%	3109.8	0%
VIOLENT	1987	298	+12%	216.3	+12%
	1988	315	+6%	227.0	+5%
	1989	350	+11%	260.0	+15%
	1990	429	+23%	327.1	+26%
	1991	420	-2%	318.0	-3%
HOMICIDE	1987	8	+33%	5.8	+32%
	1988	5	-38%	3.6	-38%
	1989	3	-40%	2.2	-39%
	1990	10	+233%	7.6	+246%
	1991	1	-90%	0.8	-90%
RAPE *	1987	18	+50%	25.1	+50%
	1988	13	-28%	18.0	-28%
	1989	26	+100%	37.1	+106%
	1990	17	-35%	24.9	-33%
	1991	21	+24%	30.6	+23%
ROBBERY	1987	46	-6%	33.4	-6%
	1988	54	+17%	38.9	+17%
	1989	42	-15%	31.2	-20%
	1990	52	+24%	39.6	+27%
	1991	59	+13%	44.7	+13%
ASSAULT	1987	226	+13%	164.0	+13%
	1988	243	+8%	175.1	+7%
	1989	279	+15%	207.2	+18%
	1990	350	+25%	266.9	+29%
	1991	339	-3%	256.7	-4%
BURGLARY	1987	1021	+12%	741.0	+12%
	1988	924	-10%	666.0	-10%
	1989	897	-3%	666.3	0%
	1990	992	+11%	756.3	+14%
	1991	957	-4%	724.6	-4%
LARCENY	1987	2820	+19%	2046.7	+19%
	1988	2719	-4%	1959.7	-4%
	1989	2619	-4%	1945.4	-1%
	1990	2871	+10%	2188.9	+13%
	1991	2995	+4%	2267.8	+4%
MVT	1987	290	+44%	210.5	+44%
	1988	255	-12%	183.8	-13%
	1989	167	-35%	124.1	-32%
	1990	202	+21%	154.0	+24%
	1991	155	-23%	117.4	-24%

* RAPE RATES ARE BASED ON FEMALE POPULATION.

GADSDEN MSA
CRIME TRENDS 1987-1991

OFFENSES	YEAR	NUMBER OF OFFENSES	PERCENT CHANGE	RATE/100,000 POPULATION	PERCENT CHANGE
TOTAL	1987	3886	+6%	3786.7	+9%
	1988	3424	-12%	3321.9	-12%
	1989	4708	+38%	4580.9	+38%
	1990	5339	+13%	5371.2	+17%
	1991	6541	+23%	6502.8	+21%
PROPERTY	1987	3338	+8%	3252.7	+11%
	1988	2924	-12%	2836.8	-13%
	1989	4032	+38%	3923.1	+38%
	1990	4525	+12%	4552.3	+16%
	1991	5600	+24%	5567.3	+22%
VIOLENT	1987	548	-5%	534.0	-3%
	1988	500	-9%	485.1	-9%
	1989	676	+35%	657.7	+36%
	1990	814	+20%	818.9	+25%
	1991	941	+16%	935.5	+14%
HOMICIDE	1987	9	0%	8.8	+2%
	1988	9	0%	8.7	-1%
	1989	8	-11%	7.8	-10%
	1990	9	+13%	9.1	+16%
	1991	11	+22%	10.9	+20%
RAPE *	1987	29	+16%	54.3	+18%
	1988	41	+41%	76.5	+41%
	1989	34	-17%	63.6	-17%
	1990	32	-6%	61.9	-3%
	1991	38	+19%	72.7	+17%
ROBBERY	1987	68	-9%	66.3	-7%
	1988	55	-19%	53.4	-20%
	1989	105	+91%	102.2	+91%
	1990	101	-4%	101.6	-1%
	1991	172	+70%	171.0	+68%
ASSAULT	1987	442	-6%	430.7	-4%
	1988	395	-11%	383.2	-11%
	1989	529	+34%	514.7	+34%
	1990	672	+27%	676.1	+31%
	1991	720	+7%	715.8	+6%
BURGLARY	1987	864	+12%	841.9	+14%
	1988	741	-14%	718.9	-15%
	1989	863	+16%	839.7	+16%
	1990	1250	+45%	1257.5	+50%
	1991	1468	+17%	1459.4	+16%
LARCENY	1987	2249	+8%	2191.5	+10%
	1988	1966	-13%	1907.3	-13%
	1989	2886	+47%	2808.0	+47%
	1990	2960	+3%	2977.8	+6%
	1991	3659	+24%	3637.6	+22%
MVT	1987	225	+6%	219.3	+8%
	1988	217	-4%	210.5	-4%
	1989	283	+30%	275.4	+31%
	1990	315	+11%	316.9	+15%
	1991	473	+50%	470.2	+48%

* RAPE RATES ARE BASED ON FEMALE POPULATION.

HUNTSVILLE MSA
CRIME TRENDS 1987-1991

OFFENSES	YEAR	NUMBER OF OFFENSES	PERCENT CHANGE	RATE/100,000 POPULATION	PERCENT CHANGE
TOTAL	1987	13791	+8%	5856.8	+2%
	1988	14975	+9%	6359.6	+8%
	1989	15328	+2%	6454.5	+1%
	1990	16151	+5%	6760.2	+5%
	1991	10500	-35%	4355.6	-36%
PROPERTY	1987	12914	+9%	5484.4	-1%
	1988	13950	+8%	5924.3	+8%
	1989	14287	+2%	6016.1	+2%
	1990	15057	+5%	6302.3	+5%
	1991	9574	-36%	3971.5	-37%
VIOLENT	1987	877	-3%	372.4	-12%
	1988	1025	+17%	435.3	+17%
	1989	1041	+2%	438.4	+1%
	1990	1094	+5%	457.9	+5%
	1991	926	-15%	384.1	-16%
HOMICIDE	1987	19	-17%	8.1	-25%
	1988	19	0%	8.1	0%
	1989	16	-16%	6.7	-17%
	1990	22	+38%	9.2	+37%
	1991	15	-32%	6.2	-33%
RAPE *	1987	78	+10%	63.7	0%
	1988	90	+15%	73.5	+15%
	1989	92	+2%	74.5	+1%
	1990	88	-4%	70.8	-5%
	1991	64	-27%	51.1	-28%
ROBBERY	1987	227	+7%	96.4	-3%
	1988	234	+3%	99.4	+3%
	1989	248	+6%	104.4	+5%
	1990	299	+21%	125.2	+20%
	1991	165	-45%	68.4	-45%
ASSAULT	1987	553	-7%	234.8	-16%
	1988	682	+23%	289.6	+23%
	1989	685	0%	288.4	0%
	1990	685	0%	286.7	0%
	1991	682	0%	282.9	-1%
BURGLARY	1987	2500	-6%	1061.7	-15%
	1988	2747	+10%	1166.6	+10%
	1989	2505	-9%	1054.8	-10%
	1990	2500	0%	1046.4	0%
	1991	1929	-23%	800.2	-24%
LARCENY	1987	9831	+13%	4175.1	+3%
	1988	10637	+8%	4517.3	+8%
	1989	11013	+4%	4637.5	+3%
	1990	11794	+7%	4936.5	+6%
	1991	7154	-39%	2967.6	-40%
MVT	1987	583	+13%	247.6	+2%
	1988	566	-3%	240.4	-3%
	1989	769	+36%	323.8	+35%
	1990	763	-1%	319.4	-1%
	1991	491	-36%	203.7	-36%

* RAPE RATES ARE BASED ON FEMALE POPULATION.

MOBILE MSA
CRIME TRENDS 1987-1991

OFFENSES	YEAR	NUMBER OF OFFENSES	PERCENT CHANGE	RATE/100,000 POPULATION	PERCENT CHANGE
TOTAL	1987	32358	+6%	6832.9	+6%
	1988	32536	+1%	6870.5	+1%
	1989	31634	-3%	6596.4	-4%
	1990	30669	-3%	6536.2	-1%
	1991	35867	+17%	7707.8	+18%
PROPERTY	1987	27790	+9%	5868.3	+9%
	1988	27679	0%	5844.9	0%
	1989	26764	-3%	5580.9	-5%
	1990	23494	-12%	5007.0	-10%
	1991	27716	+18%	5956.1	+19%
VIOLENT	1987	4568	-9%	964.6	-9%
	1988	4857	+6%	1025.6	+6%
	1989	4870	0%	1015.5	-1%
	1990	7175	+47%	1529.1	+51%
	1991	8151	+14%	1751.6	+15%
HOMICIDE	1987	56	-22%	11.8	-22%
	1988	56	0%	11.8	0%
	1989	58	+4%	12.1	+2%
	1990	57	-2%	12.1	0%
	1991	59	+4%	12.7	+5%
RAPE *	1987	202	+7%	82.0	+7%
	1988	198	-2%	80.4	-2%
	1989	197	-1%	78.9	-2%
	1990	213	+8%	87.3	+11%
	1991	220	+3%	90.9	+4%
ROBBERY	1987	1008	-4%	212.9	-4%
	1988	1216	+21%	256.8	+21%
	1989	1063	-13%	221.7	-14%
	1990	1006	-5%	214.4	-3%
	1991	1226	+22%	263.5	+23%
ASSAULT	1987	3302	-11%	697.3	-11%
	1988	3387	+3%	715.2	+3%
	1989	3552	+5%	740.7	+4%
	1990	5899	+66%	1257.2	+70%
	1991	6646	+13%	1428.2	+14%
BURGLARY	1987	12811	+15%	2705.3	+15%
	1988	12912	+1%	2726.6	+1%
	1989	9274	-28%	1933.8	-29%
	1990	6829	-26%	1455.4	-25%
	1991	8582	+26%	1844.3	27%
LARCENY	1987	13581	+5%	2867.9	+5%
	1988	13322	-2%	2813.2	-2%
	1989	15929	+20%	3321.6	+18%
	1990	15091	-5%	3216.2	-3%
	1991	16589	+10%	3565.0	+11%
MVT	1987	1398	-4%	295.2	-4%
	1988	1445	+3%	305.1	+3%
	1989	1561	+8%	325.5	+7%
	1990	1574	+1%	335.5	+3%
	1991	2545	+62%	546.9	+63%

* RAPE RATES ARE BASED ON FEMALE POPULATION.

MONTGOMERY MSA
CRIME TRENDS 1987-1991

OFFENSES	YEAR	NUMBER OF OFFENSES	PERCENT CHANGE	RATE/100,000 POPULATION	PERCENT CHANGE
TOTAL	1987	13591	+2%	4512.8	-2%
	1988	14348	+6%	4764.2	+6%
	1989	16438	+15%	5469.0	+15%
	1990	15999	-3%	5486.5	0%
	1991	21256	+33%	7203.1	+31%
PROPERTY	1987	12771	+3%	4240.5	-1%
	1988	13339	+4%	4429.1	+4%
	1989	15176	+14%	5049.2	+14%
	1990	14379	-5%	4931.0	-2%
	1991	18750	+30%	6353.9	+29%
VIOLENT	1987	820	-9%	272.3	-13%
	1988	1009	+23%	335.0	+23%
	1989	1262	+25%	419.9	+25%
	1990	1620	+28%	555.5	+32%
	1991	2506	+55%	849.2	+53%
HOMICIDE	1987	31	0%	10.3	-4%
	1988	31	0%	10.3	0%
	1989	41	+32%	13.6	+32%
	1990	39	-5%	13.4	-2%
	1991	43	+10%	14.6	+9%
RAPE *	1987	35	-34%	22.3	-37%
	1988	84	+140%	53.6	+141%
	1989	102	+21%	65.3	+22%
	1990	133	+30%	87.7	+34%
	1991	193	+45%	125.8	+43%
ROBBERY	1987	234	0%	77.7	-3%
	1988	264	+13%	87.7	+13%
	1989	359	+36%	119.4	+36%
	1990	497	+38%	170.4	+43%
	1991	662	+33%	224.3	+32%
ASSAULT	1987	520	-12%	172.7	-15%
	1988	630	+21%	209.2	+21%
	1989	760	+21%	252.9	+21%
	1990	951	+25%	326.1	+29%
	1991	1608	+70%	544.9	+67%
BURGLARY	1987	3029	-1%	1005.8	-5%
	1988	3451	+14%	1145.9	+14%
	1989	4396	+27%	1462.6	+27%
	1990	3815	-13%	1308.3	-11%
	1991	5762	+51%	1952.6	+49%
LARCENY	1987	9030	+4%	2998.4	0%
	1988	9142	+1%	3035.5	+1%
	1989	10028	+10%	3336.4	+10%
	1990	9723	-3%	3334.3	0%
	1991	11748	+21%	3981.1	+19%
MVT	1987	712	+12%	236.4	+8%
	1988	746	+5%	247.7	+5%
	1989	752	+1%	250.2	+1%
	1990	841	+12%	288.4	+15%
	1991	1240	+47%	420.2	+46%

* RAPE RATES ARE BASED ON FEMALE POPULATION.

TUSCALOOSA MSA
CRIME TRENDS 1987-1991

OFFENSES	YEAR	NUMBER OF OFFENSES	PERCENT CHANGE	RATE/100,000 POPULATION	PERCENT CHANGE
TOTAL	1987	8883	+27%	6241.1	+25%
	1988	7058	-21%	4957.5	-21%
	1989	9488	+34%	6505.8	+31%
	1990	11160	+18%	7416.2	+14%
	1991	12376	+11%	8126.9	+10%
PROPERTY	1987	7179	+17%	5043.9	+16%
	1988	6138	-15%	4311.3	-15%
	1989	8341	+36%	5719.4	+33%
	1990	9696	+16%	6443.3	+13%
	1991	10904	+13%	7160.3	+11%
VIOLENT	1987	1704	+93%	1197.2	+91%
	1988	920	-46%	646.2	-46%
	1989	1147	+25%	786.5	+22%
	1990	1464	+28%	972.9	+24%
	1991	1472	+1%	966.6	-1%
HOMICIDE	1987	15	+400%	10.5	+400%
	1988	6	-60%	4.2	-60%
	1989	8	+33%	5.5	+31%
	1990	15	+88%	10.0	+81%
	1991	10	-33%	6.6	-34%
RAPE *	1987	51	+31%	68.9	+30%
	1988	31	-39%	41.9	-39%
	1989	40	+29%	54.1	+29%
	1990	64	+60%	81.8	+51%
	1991	86	+34%	108.6	+33%
ROBBERY	1987	173	+31%	121.5	+30%
	1988	134	-23%	94.1	-23%
	1989	193	+44%	132.3	+41%
	1990	244	+26%	162.1	+23%
	1991	262	+7%	172.0	+6%
ASSAULT	1987	1465	+107%	1029.3	+105%
	1988	749	-49%	526.1	-49%
	1989	906	+21%	621.2	+18%
	1990	1141	+26%	758.2	+ 22%
	1991	1114	-2%	731.5	-4%
BURGLARY	1987	1904	+17%	1337.7	+16%
	1988	1651	-13%	1159.7	-13%
	1989	1995	+21%	1368.0	+18%
	1990	2075	+4%	1378.9	+1%
	1991	2622	+26%	1721.8	+25%
LARCENY	1987	4848	+17%	3406.2	+15%
	1988	4207	-13%	2955.0	-13%
	1989	5946	+41%	4077.1	+38%
	1990	7100	+19%	4718.2	+16%
	1991	7593	+7%	4986.1	+6%
MVT	1987	427	+22%	300.0	+21%
	1988	280	-34%	196.7	-34%
	1989	400	+43%	274.3	+39%
	1990	521	+30%	346.2	+26%
	1991	689	+32%	452.4	+31%

* RAPE RATES ARE BASED ON FEMALE POPULATION.

PART II ARREST DATA

Part II Offenses include crimes other than those defined as Part I Offenses. The nature of many Part II Offenses is such that they go undetected until an arrest is made; therefore, for UCR purposes, only arrest data is collected.

- A total of 159,050 persons were arrested in Alabama in 1991 for Part II offenses.
- This is down 7% from 1990's figure of 171,736.
- 55% of Part II arrestees were white and 45% were black.
- 95% of the Part II arrests were adults.
- Males made up 82% of Part II arrests.
- Liquor violations (DUI, drunkenness, liquor laws violations) made up 33% of the Part II arrests.
- Narcotics violations made up 5% of the Part II arrests.

Part II Offenses include:

Other assaults - non-aggravated assaults.

Forgery and counterfeiting - making, altering, uttering, or possessing with intent to defraud, anything false which is made to appear true, includes attempts.

Fraud - fraudulent conversion and obtaining money or property by false pretenses.

Embezzlement - misappropriation or misapplication of money or property entrusted to one's care, custody, or control.

Stolen property - buying, receiving, and possessing stolen property, includes attempts.

Vandalism - willful or malicious destruction, injury, disfigurement or defacement of property without the consent of the owner or person having custody or control.

Weapons - all violations of regulations or statutes controlling the carrying, using, possessing, furnishing and manufacturing of deadly weapons or silencers, includes attempts.

Prostitution and commercialized vice - sex offenses of a commercial nature.

Sex offenses (other than rape, prostitution, and commercialized vice) - statutory rape, offenses against chastity, common decency, morals, etc.

Narcotic drug laws - offenses relating to narcotics, i.e., possession, sale, use, growing and manufacturing of narcotic drugs.

Gambling - promoting, permitting, or engaging in illegal gambling.

Offenses against the family and children - non-support, neglect, desertion, or abuse of family and children.

Driving under the influence - driving or operating any motor vehicle or common carrier while drunk or under the influence of liquor or narcotics.

Liquor laws - violations of state or local liquor laws.

Drunkenness - drunkenness or intoxication.

Disorderly conduct - breach of the peace.

Vagrancy - begging, loitering, etc.

All other offenses - all violations of state or local laws, excepting categories mentioned above, Part I Offenses, and traffic violations. Including, but not limited to bigamy, blackmail, bribery, contempt of court, discrimination, perjury, possession or sale of obscene material, quarantine violations, etc.

Liquor Violations

- There were 53,126 people arrested for alcohol violations in 1991.
- 22,376 people were arrested for DUI with 99% being 18 and over.
- 88% of the DUI arrests were males.
- 73% of DUI arrests were white.
- There were 9,050 people arrested for liquor laws violations (bootlegging, buying or selling to minors, etc.) 9% were juveniles, 88% were males and 83% were white.
- There were 21,700 people arrested in 1991 for public drunkenness. 1% were juveniles, 90% were males and 62% were white.

Drug Violations

- There were 8,323 persons arrested for drug violations, 13% were for sale of narcotics and 87% were for possession.
- 5% of the drug arrests were juveniles, 85% were males and 44% were white.
- Marijuana possession resulted in the greatest number of arrests for drug violations, 3,906 for 47% of the drug arrests. Possession of cocaine resulted in 3,164 arrests, or 38% of all drug arrests.

1991
TOTAL PART II ARRESTS BY AGE

AGE	Under 18	18	19	20	21	22	23	24	25-29	30-34	35-39	40-44	45-49	50-54	55-59	60-64	65 & OVER
Other Assaults	808	773	905	935	900	813	802	847	3957	3272	2239	1417	779	461	259	162	346
Forgery	30	58	94	90	73	79	75	74	382	297	150	63	36	9	4	4	3
Fraud	71	196	367	499	699	697	587	631	3182	2679	1995	1274	668	316	180	95	80
Embezzlement	0	0	3	2	1	6	3	1	6	4	0	1	1	1	0	1	0
Stolen Property	469	209	188	160	117	97	89	78	360	227	194	97	53	33	16	7	7
Vandalism	484	181	199	175	154	145	162	155	700	522	283	182	87	46	34	15	34
Weapons	372	148	117	126	90	93	78	61	272	224	149	102	56	28	26	18	16
Prostitution/ Commercialized Vice	0	0	0	4	3	4	6	12	44	23	26	11	4	8	1	2	3
Sex Offenses	34	21	21	15	13	18	14	18	98	88	61	44	27	22	6	3	17
Controlled Substances	415	428	480	492	450	384	393	342	1782	1457	879	469	193	77	48	16	18
Gambling	3	8	5	4	2	2	2	2	17	10	11	8	11	4	3	2	4
Family Offenses	8	29	35	44	70	42	31	37	196	169	140	70	40	11	6	3	3
DUI	180	437	579	647	865	769	764	730	4105	4135	3074	2253	1465	945	631	436	363
Liquor Laws	820	918	966	790	426	337	307	258	1219	965	704	440	312	209	150	110	119
Public Drunkeness	242	411	500	602	653	623	619	609	3710	3861	3178	2262	1520	1090	871	527	422
Disorderly Conduct	874	398	421	450	412	325	315	307	1268	1015	666	411	215	124	83	44	62
Vagrancy	5	9	16	17	12	11	8	9	48	25	21	12	3	1	2	2	3
Other Offenses	2541	1509	1847	2153	2187	2026	1975	1915	9607	7545	4906	2934	1509	898	546	285	297

DRUG ABUSE VIOLATIONS

Drug abuse violations involve the illegal sale, possession, manufacture, use, cultivation, etc. of narcotic and non-narcotic drugs.

Illegal drugs are divided into four categories:

1. Opium or cocaine and their derivatives such as morphine, heroin, codeine, and "crack".

2. Marijuana.

3. Synthetic narcotics which are manufactured narcotics which cause true drug addiction such as demerol and methadones.

4. Dangerous non-narcotic drugs which include barbiturates, benzedrine, etc.

SALE
JUVENILE AND ADULT ARREST
1991

SEX/RACE OF PERSONS ARRESTED	Opium/ Cocaine		Marijuana		Synthetic Drugs		Other	
	Adult	Juv.	Adult	Juv.	Adult	Juv.	Adult	Juv.
White Male	112	1	130	3	16	0	29	0
While Female	22	0	26	0	5	1	9	2
Black Male	522	24	58	4	13	0	31	0
Black Female	69	1	2	0	1	0	4	0
Other Male	1	0	0	0	0	0	0	0
Other Female	0	0	0	0	0	0	0	0
TOTAL	726	26	216	7	35	1	73	2
GRAND TOTAL	752		223		36		75	

POSSESSION
JUVENILE AND ADULT ARRESTS
1991

SEX/RACE OF PERSONS ARRESTED	Opium/ Cocaine		Marijuana		Synthetic Drugs		Other	
	Adult	Juv.	Adult	Juv.	Adult	Juv.	Adult	Juv.
White Male	378	11	2144	63	46	2	38	2
While Female	125	3	426	10	27	0	16	0
Black Male	2106	216	1054	61	19	4	7	0
Black Female	318	6	142	1	1	0	5	0
Other Male	1	0	5	0	0	0	0	0
Other Female	0	0	0	0	0	0	0	0
TOTAL	2928	236	3771	135	93	6	66	2
GRAND TOTAL	3164		3906		99		68	

DRUG TASK FORCES

In previous years police and sheriffs' departments were exclusively responsible for submitting drug arrest data. In the past year, 29 drug task forces have been established in Alabama and not all of these task forces are reporting to UCR. Therefore, there may be differences between the number of drug arrests reported by drug task forces and the number reported by the city police department or the county sheriff's office.

Alabama Drug Task Forces

ABC BOARD
CITY OF ANNISTON
CITY OF ATHENS
AUTAUGA COUNTY
BALDWIN COUNTY
CITY OF BREWTON
COLBERT COUNTY
CITY OF CULLMAN
CITY OF DOTHAN
CITY OF EUFAULA
CITY OF FAIRFIELD
CITY OF FLORENCE
GENEVA COUNTY
CITY OF GREENVILLE
CITY OF JACKSON
LAWRENCE COUNTY
CITY OF LINDEN
MADISON COUNTY
MARSHALL COUNTY
CITY OF MOBILE
CITY OF MONTGOMERY
MORGAN COUNTY
PIKE COUNTY
PUBLIC SAFETY
SHELBY COUNTY
CITY OF SYLACAUGA
CITY OF TUSCALOOSA
TOWN OF WADLEY
WALKER COUNTY

DRUG TASK FORCE ACCOMPLISHMENTS
Arrest Data, Amounts and Value of Drugs Seized 1991*

TASK FORCE	CASES TOTAL	ARRESTS TOTAL	MARIJUANA GRAMS	VALUE ESTIMATED	COCAINE GRAMS	VALUE EST.
ABC BOARD	466	469	35387.1	82,347	786.1	43,926
ANNISTON	345	349	49949.2	498,172	250.6	14,717
ATHENS	206	144	6028.6	13,730	44.9	5,110
AUTAUGA CO	153	95	3466.1	45,215	2304.8	15,980
BALDWIN CO	272	204	248321.3	496,740	36218.5	552,050
BREWTON	47	47	170.1	900	0.0	0
COLBERT CO	33	13	19.3	210	19.8	2,100
CULLMAN, CITY	167	100	3083.4	16,350	17.0	1,300
DOTHAN	915	901	5320.8	32,575	175.1	27,334
EUFAULA	189	200	344.9	3,160	105.8	5,045
FAIRFIELD	371	278	12353.5	44,615	6995.9	699,007
FLORENCE	170	81	146821.4	595,438	295.7	29,320
GENEVA CO	32	9	64.2	335	0.0	0
GREENVILLE	4	7	12.6	200	0.0	0
JACKSON	236	92	1155.3	5,776	16.2	1,607
LAWRENCE CO	44	31	3904.0	26,000	1.0	100
LINDEN	39	17	47.2	390	0.6	100
MADISON CO	482	146	235434.4	1,613,309	2482.6	248,274
MARSHALL CO	249	162	20267.4	204,636	27699.2	3,458,623
MOBILE, CITY	999	656	9407.9	38,353	399.8	58,015
MONTGOMERY	329	249	3213.7	28,327	2987.7	298,633
MORGAN CO	9	9	87.0	600	0.0	0
PIKE CO	427	282	1751.3	11,920	37.1	460
PUBLIC SAFETY	331	259	79161.2	108,007	35771.4	811,782
SHELBY CO	192	75	4545.2	28,962	26.4	2,685
SYLACAUGA	187	134	15385.5	56,105	265.4	37,000
TUSCALOOSA	562	515	101175.5	281,489	5806.3	1,021,710
WADLEY	39	39	1.7	209	0.8	1,110
WALKER CO	216	112	3332.5	15,429	5.4	816
TOTALS	7711	5675	990212.5	$4,249,503	122713.9	$7,336,806

*Source: Law Enforcement Planning Division of the Ala Dept. of Economic and Community Affairs.

DRUG TASK FORCE ACCOMPLISHMENTS
Arrest Data, Amounts and Value of Drugs Seized 1991* (Cont.)

TASK FORCE	CRACK GRAMS	VALUE EST.	OTHERS PILLS, ETC	VALUE EST.	PLANTS ERAD.	VALUE EST.
ABC BOARD	623.4	36,995	12614	5,873	5	10,000
ANNISTON	423.2	42,316	392	2,099	1741	3,482,000
ATHENS	37.6	6,495	128	492	251	502,000
AUTAUGA CO	19.0	3,265	0	0	2904	5,808,000
BALDWIN CO	85.9	9,775	70	4,500	4305	8,610,000
BREWTON	3.0	150	0	0	0	0
COLBERT CO	2.4	240	20	903	0	0
CULLMAN, CITY	0.0	0	306	4,911	1	2,000
DOTHAN	448.3	100,328	1314	17,642	2756	5,512,000
EUFAULA	14.3	2,720	22	50	3734	7,468,000
FAIRFIELD	1427.0	240,801	791	6,490	5045	10,090,000
FLORENCE	0.0	0	3339	5,519	46	92,000
GENEVA CO	0.5	100	35	134	0	0
GREENVILLE	1.0	150	0	0	0	0
JACKSON	135.6	13,650	4	10	373	746,000
LAWRENCE CO	8.3	830	0	0	0	0
LINDEN	34.2	1,475	0	0	261	522,000
MADISON CO	1209.1	121,693	3363	121,497	5369	10,738,000
MARSHALL CO	1.0	100	150	85,780	149	298,000
MOBILE, CITY	80.2	13,355	380	3,872	0	0
MONTGOMERY	1139.6	46,082	307	8,481	1342	2,684,000
MORGAN CO	28.0	5,600	0	8,640	2	4,000
PIKE CO	169.6	37,365	134	1,908	1578	3,156,000
PUBLIC SAFETY	0.0	0	1820	62,573	93237	186,474,000
SHELBY CO	121.6	19,829	657	2,177	65	130,000
SYLACAUGA	39.7	8,660	10	505	6484	12,968,000
TUSCALOOSA	691.6	129,319	4702	100,639	1908	408,600
WADLEY	8.7	4,125	33	41	404	808,000
WALKER CO	58.5	7,065	5831	26,758	2189	4,378,000
TOTALS	6811.3	$852,485	36422	$471,496	134149	$264,890,600

*Source: Law Enforcement Planning Division of the Ala Dept. of Economic and Community Affairs.

DRUG TASK FORCE ACCOMPLISHMENTS
ASSETS AND FORFEITURES SEIZED 1991*

TASK FORCE	CASH SEIZED	REAL PROPERTY	VALUE ESTIMATED	VEHICLES	VALUE ESTIMATED
ABC BOARD	183,351	6 Houses	150,000	36	263,795
ANNISTON	18,622	0	0	9	73,550
ATHENS	80,661	1 House	70,000	17	31,050
AUTAUGA CO	6,416	0	0	4	24,000
BALDWIN CO	142,670	1	25,000	15	49,500
BREWTON	0	0	0	3	16,000
COLBERT CO	1,998	Misc.	260,000	3	5,000
CULLMAN, CITY	15,800	0	0	5	8,250
DOTHAN	35,016	0	0	55	134,877
EUFAULA	6,714	0	0	9	15,600
FAIRFIELD	240,388	1 House	45,000	17	45,400
FLORENCE	34,575	7 Houses	349,120	6	81,100
GENEVA CO	0	0	0	0	0
GREENVILLE	1,197	0	0	0	0
JACKSON	6,615	0	0	8	2,500
LAWRENCE CO	22,177	0	0	4	9,500
LINDEN	9,300	0	0	2	9,500
MADISON CO	24,902	Land	2,656,000	13	33,750
MARSHALL CO	76,935	0	0	6	31,775
MOBILE, CITY	21,788	0	0	24	51,000
MONTGOMERY	52,323	Business	80,000	19	89,700
MORGAN CO	0	0	0	0	0
PIKE CO	74,456	0	0	16	45,500
PUBLIC SAFETY	471,687	7 Houses	959,500	38	261,475
SHELBY CO	55,214	Land	30,000	11	110,100
SYLACAUGA	15,367	0	0	11	25,900
TUSCALOOSA	54,058	0	0	9	19,500
WADLEY	5,797	0	0	2	2,800
WALKER CO	6,047	0	0	14	74,973
TOTALS	$1,664,080	22 Houses	$4,624,620	356	$1,516,096

*Source: Law Enforcement Planning Division of the Ala Dept. of Economic and Community Affairs.

DRUG TASK FORCE ACCOMPLISHMENTS
ASSETS AND FORFEITURES SEIZED 1991* (Cont.)

TASK FORCE	WEAPONS	VALUE ESTIMATED	OTHERS	VALUE ESTIMATED	TOTAL VALUE OF SEIZURES
ABC BOARD	13	2,980	15	2,776	602,902
ANNISTON	28	4,925	0	14,615	111,712
ATHENS	9	2,300	0	4,000	188,011
AUTAUGA CO	0	0	0	0	30,416
BALDWIN CO	70	15,050	0	1,330	233,550
BREWTON	1	70	0	300	16,370
COLBERT CO	1	100	12	1,000	268,098
CULLMAN, CITY	52	175	0	0	24,225
DOTHAN	19	1,685	65	65	171,643
EUFAULA	5	550	0	0	22,864
FAIRFIELD	120	16,750	43	16,800	364,338
FLORENCE	2	5,300	0	0	470,095
GENEVA CO	0	0	0	0	0
GREENVILLE	0	0	0	0	1,197
JACKSON	18	5,400	0	0	14,515
LAWRENCE CO	0	0	0	0	31,677
LINDEN	2	200	0	0	19,000
MADISON CO	6	2,375	0	4,000	2,721,027
MARSHALL CO	10	1,900	2	1,250	111,860
MOBILE, CITY	0	0	0	0	72,788
MONTGOMERY	18	3,860	0	0	225,893
MORGAN CO	3	1,000	1	400	1,400
PIKE CO	9	1,500	0	0	121,456
PUBLIC SAFETY	57	11,130	11	71,644	1,775,436
SHELBY CO	71	8,450	16	4,600	208,364
SYLACAUGA	18	1,680	0	0	42,947
TUSCALOOSA	0	0	0	0	73,558
WADLEY	5	3,200	0	0	11,797
WALKER CO	25	2,600	1	0	83,620
TOTALS	562	$93,190	166	$122,780	$8,020,766

*Source: Law Enforcement Planning Division of the Ala Dept. of Economic and Community Affairs.

PART II ARREST TRENDS

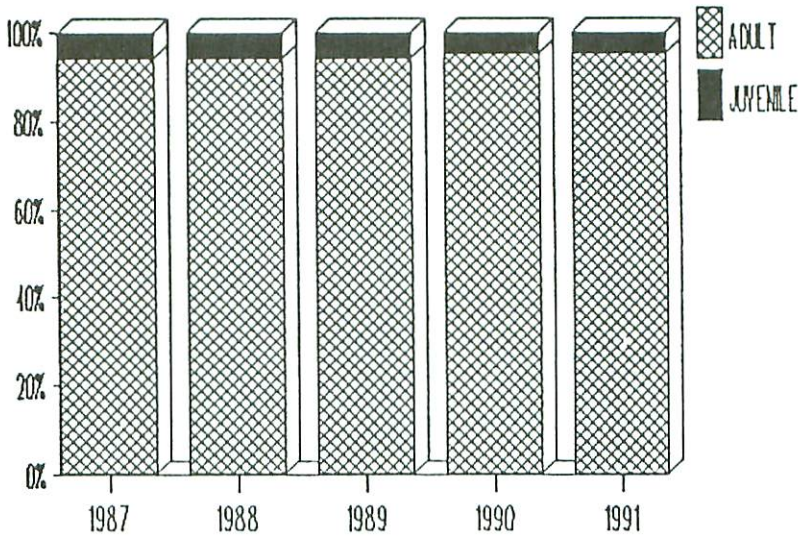

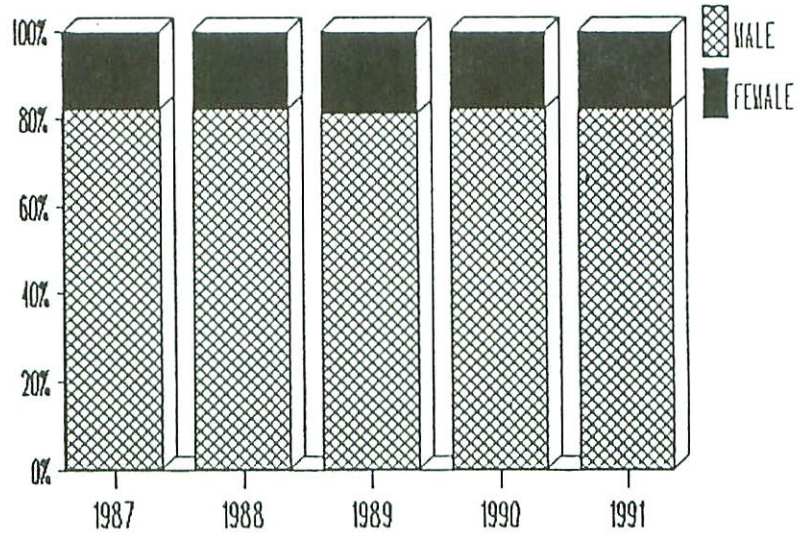

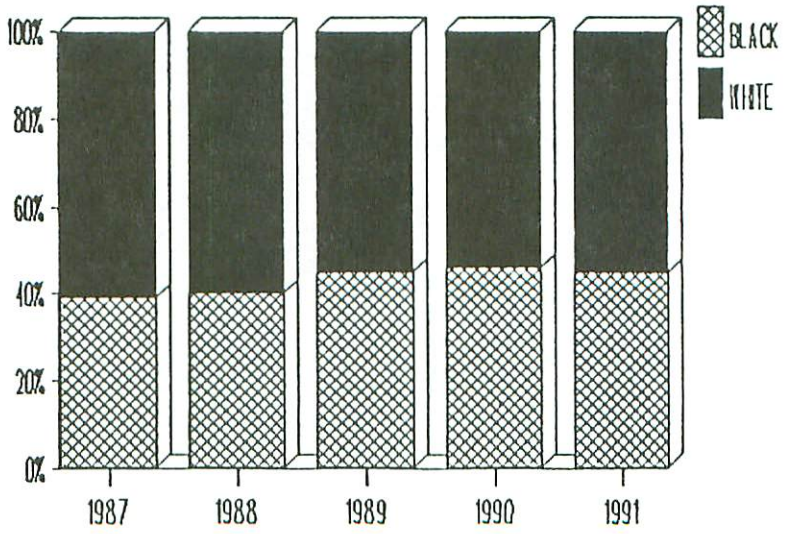

LAW ENFORCEMENT EMPLOYEE DATA

STATEWIDE

There were 368 law enforcement agencies* in Alabama in 1991 employing approximately 10,503 people - 7,623 sworn and 2,880 civilian. Considering only sworn employees, this provides a ratio of 1.8 officers per 1,000 population in Alabama. The national average approximates 2 officers per 1,000 population.

COUNTY SHERIFF'S OFFICES

There are 67 county sheriff's offices in Alabama employing a total of 2,941 employees.

TOTAL PERSONNEL (sworn and civilian) . . .	2,941
FULL TIME SWORN MALES	1,627
FULL TIME SWORN FEMALES	195
FULL TIME CIVILIAN MALES	524
FULL TIME CIVILIAN FEMALES	595

*Data used in this section were obtained from the employee data sheet submitted by law enforcement agencies to UCR. Over 99% of Alabama's law enforcement agencies completed this form. Please note that there are more law enforcement agencies than reporting agencies. This is due to the fact that many small agencies report crime through the county sheriff's office.

CITIES

Law enforcement employee data are listed by population strata with the total number of employees contained within each strata included.

Total Personnel (Sworn and Civilian)

Greater than 250,000 (1 agency)	934
50,000 to 250,000 (5 agencies)	1,905
25,000 to 50,000 (9 agencies)	844
10,000 to 25,000 (30 agencies)	1,358
5,000 to 10,000 (41 agencies)	886
1,000 to 5,000 (108 agencies)	898
Less than 1,000 (94 agencies)	383

Full-Time Sworn Males

Greater than 250,000	586
50,000 to 250,000	1,332
25,000 to 50,000	609
10,000 to 25,000	1,024
5,000 to 10,000	682
1,000 to 5,000	598
Less than 1,000	320

Full-Time Sworn Females

Greater than 250,000	138
50,000 to 250,000	112
25,000 to 50,000	60
10,000 to 25,000	59
5,000 to 10,000	24
1,000 to 5,000	18
Less than 1,000	9

Full-Time Civilian Males

Greater than 250,000	61
50,000 to 250,000	133
25,000 to 50,000	54
10,000 to 25,000	89
5,000 to 10,000	69
1,000 to 5,000	99
Less than 1,000	23

Full-Time Civilian Females

Greater than 250,000	149
50,000 to 250,000	328
25,000 to 50,000	121
10,000 to 25,000	186
5,000 to 10,000	111
1,000 to 5,000	183
Less than 1,000	30

MSA'S

The nine MSA's include 159 law enforcement agencies and employ 5,288 sworn and 1,842 civilian personnel. These MSA's contain 69% of the sworn personnel and 68% of the total law enforcement personnel in Alabama. Sworn employees provide a ratio of 2.0 officers per 1,000 population.

A breakdown of employee data by MSA follows:

Anniston MSA (9 agencies)

Full-Time Sworn Males	183
Full-Time Sworn Females	8
Full-Time Civilian Males	33
Full-Time Civilian Females	41
(Total Employees)	265

Birmingham MSA (63 agencies)

Full-Time Sworn Males	1,815
Full-Time Sworn Females	262
Full-Time Civilian Males	229
Full-Time Civilian Females	390
(Total Employees)	2,696

Dothan MSA (17 agencies)

Full-Time Sworn Males	215
Full-Time Sworn Females	12
Full-Time Civilian Males	63
Full-Time Civilian Females	63
(Total Employees)	353

Florence MSA (14 agencies)

Full-Time Sworn Males	199
Full-Time Sworn Females	12
Full-Time Civilian Males	34
Full-Time Civilian Females	37
(Total Employees)	282

Gadsden MSA (9 agencies)

Full-Time Sworn Males	171
Full-Time Sworn Females	21
Full-Time Civilian Males	18
Full-Time Civilian Females	45
(Total Employees)	255

Huntsville MSA (8 agencies)

Full-Time Sworn Males	440
Full-Time Sworn Females	24
Full-Time Civilian Males	62
Full-Time Civilian Females	127
(Total Employees)	653

Mobile MSA (23 agencies)

Full-Time Sworn Males	787
Full-Time Sworn Females	64
Full-Time Civilian Males	137
Full-Time Civilian Females	258
(Total Employees)	1,246

Montgomery MSA (12 agencies)

Full-Time Sworn Males	669
Full-Time Sworn Females	97
Full-Time Civilian Males	57
Full-Time Civilian Females	158
(Total Employees)	981

Tuscaloosa MSA (4 agencies)

Full-Time Sworn Males	279
Full-Time Sworn Females	30
Full-Time Civilian Males	33
Full-Time Civilian Females	57
(Total Employees)	399

UNIVERSITIES

Thirteen universities in Alabama submit employee data for campus security. Employee data are broken down as follows:

Total Personnel (Sworn and Civilian)

Alabama A&M University	27
Alabama State University	32
Auburn University	49
Auburn University - Montgomery	20
Enterprise State Jr College	3
Jacksonville State University	16
Livingston State University	8
Troy State University	8
University of Alabama - Birmingham	95
University of Alabama - Huntsville	14
University of Alabama - Tuscaloosa	35
University of Montevallo.	14
University of South Alabama	34

Full-Time Sworn Males

Alabama A&M University	16
Alabama State University	29
Auburn University	23
Auburn University - Montgomery	10
Enterprise State Jr College	3
Jacksonville State University	13
Livingston State University	5
Troy State University	7
University of Alabama - Birmingham	39
University of Alabama - Huntsville	10
University of Alabama - Tuscaloosa	27
University of Montevallo	7
University of South Alabama	17

Full-Time Sworn Females

Alabama A&M University	1
Alabama State University	2
Auburn University	2
Auburn University - Montgomery	3

Full-Time Sworn Females (Cont.)

Enterprise State Jr College	0
Jacksonville State University	1
Livingston State University	0
Troy State University	0
University of Alabama - Birmingham	5
University of Alabama - Huntsville	1
University of Alabama - Tuscaloosa	3
University of Montevallo	2
University of South Alabama	4

Full-Time Civilian Males

Alabama A&M University	5
Alabama State University	0
Auburn University	12
Auburn University - Montgomery	3
Enterprise State Jr College	0
Jacksonville State University	0
Livingston State University	0
Troy State University	1
University of Alabama - Birmingham	32
University of Alabama - Huntsville	1
University of Alabama - Tuscaloosa	2
University Of Montevallo	3
University of South Alabama	9

Full-Time Civilian Females

Alabama A&M University	5
Alabama State University	1
Auburn University	12
Auburn University - Montgomery	4
Enterprise State Jr College	0
Jacksonville State University	2
Livingston State University	3
Troy State University	0
University of Alabama - Birmingham	19
University of Alabama - Huntsville	2
University of Alabama - Tuscaloosa.	3
University of Montevallo	2
University of South Alabama	4

POLICE DEPT	SWORN Male	SWORN Female	CIVILIAN Male	CIVILIAN Female
Abbeville	9	1	1	3
Adamsville	9	0	1	3
Addison	3	0	0	0
Alabaster	23	0	1	3
Albertville	25	0	2	4
Alex City	36	0	5	4
Aliceville	5	0	0	4
Altoona	2	1	0	0
Andalusia	28	0	3	3
Anderson	1	0	0	0
Anniston	72	4	9	19
Arab	15	0	4	2
Ardmore	5	0	0	3
Ariton	2	0	2	1
Arley	1	0	0	1
Ashford	5	0	2	3
Ashland	6	0	4	0
Ashville	4	0	0	0
Athens	32	0	0	6
Atmore	19	1	2	1
Attalla	16	0	2	3
Auburn	58	4	5	16
Bay Minette	18	0	0	1
Bayou Bat.	11	0	1	4
Bear Creek	3	0	0	0
Bessemer	70	7	4	6
Birmgham	586	138	61	149
Blountsville	5	0	3	0
Boaz	24	0	3	3
Branchville	1	0	0	0
Brantley	5	0	0	0
Brent	5	0	0	0
Brewton	19	0	2	3
Bridgeport	5	0	3	1
Brilliant	2	0	0	0
Brookside	2	0	0	0
Brookwood	3	0	0	0
Brundidge	8	0	0	4
Butler	6	0	0	4
Calera	7	0	3	1
Camden	4	0	0	3
Camp Hill	4	0	0	0
Carbon Hill	5	0	4	2

POLICE DEPT	SWORN Male	SWORN Female	CIVILIAN Male	CIVILIAN Female
Carrollton	2	0	1	0
Castleberry	2	0	1	0
Cedar Bluff	3	0	0	0
Centre	8	0	4	0
Centreville	4	0	0	0
Chatom	6	0	0	1
Cherokee	4	0	0	1
Chickasaw	17	1	0	0
Childersburg	12	0	0	4
Citronelle	8	0	0	4
Clanton	18	0	0	1
Clayhatchee	1	0	0	0
Clayton	4	0	0	0
Cleveland	1	0	0	1
Clio	4	0	0	0
Collinsville	4	0	3	0
Columbia	2	0	0	0
Columbiana	7	0	0	4
Coosada	1	0	0	1
Cordova	4	0	2	0
Cottonwood	2	0	0	0
Courtland	4	0	0	0
Creola	6	0	0	4
Crossville	4	0	0	0
Cuba	1	0	0	0
Cullman	34	3	2	4
Dadeville	8	0	0	0
Daleville	15	0	3	3
Daphne	26	1	0	8
Decatur	94	4	7	6
Demopolis	16	0	0	7
Dora	5	0	5	1
Dothan	95	6	8	16
Double Spg	3	0	0	0
Douglas	1	0	0	0
Dozier	1	0	0	0
East Brewton	5	0	0	2
Eclectic	4	0	1	2
Elba	13	0	1	2
Elberta	2	0	0	0
Elkmont	1	0	0	1
Enterprise	38	4	9	9
Eufaula	26	3	4	5

POLICE DEPT	SWORN Male	SWORN Female	CIVILIAN Male	CIVILIAN Female
Eutaw	8	0	3	2
Evergreen	10	1	3	1
Excel	1	0	0	0
Fairfield	29	2	1	5
Fairhope	12	1	2	4
Falkville	4	0	0	0
Fayette	9	0	0	0
Flint City	4	0	0	0
Flomaton	9	3	0	2
Florala	5	0	3	1
Florence	67	7	13	17
Foley	20	0	3	2
Forkland	1	0	0	0
Fort Deposit	6	0	0	0
Fort Payne	26	2	1	5
Frisco City	3	0	0	0
Fulton	1	0	0	0
Fultondale	12	0	4	1
Fyffe	3	0	4	0
Gadsden	88	13	2	23
Gardendale	18	1	4	2
Geneva	10	0	1	2
Georgiana	4	0	2	0
Geraldine	3	0	3	0
Glencoe	4	0	0	0
Glenwood	1	0	0	0
Goodwater	6	3	0	0
Gordo	4	0	0	0
Gordon	1	0	0	0
Grant	2	0	0	0
Graysville	3	0	0	0
Greensboro	7	0	1	2
Greenville	22	1	1	6
Grove Hill	6	0	0	0
Guin	4	0	0	0
Gulf Shores	21	2	3	4
Guntersville	25	0	3	5
Gurley	4	0	0	0
Hackleburg	4	0	0	0
Haleyville	11	1	4	0
Hamilton	11	0	0	1
Hanceville	5	1	3	2
Harpersville	2	0	0	0

POLICE DEPT	SWORN Male	SWORN Female	CIVILIAN Male	CIVILIAN Female
Hartford	9	0	2	1
Hartselle	20	0	1	3
Hayneville	2	0	0	0
Headland	8	0	0	3
Heflin	9	0	1	3
Helena	7	0	1	3
Henegar	4	0	2	1
Hillsboro	3	0	0	1
Hokes Bluff	5	0	0	0
Hollywood	2	0	0	1
Homewood	54	2	2	3
Hoover	73	6	8	11
Hueytown	20	1	2	3
Huntsville	308	15	34	87
Hurtsboro	4	0	0	0
Ider	2	0	0	0
Irondale	23	1	3	2
Jackson	15	0	2	2
Jackson Gap	2	0	0	0
Jacksonvlle	20	0	2	4
Jasper	36	3	7	10
Jemison	2	0	0	0
Kennedy	1	0	1	0
Killen	4	0	0	1
Kimberly	3	0	0	0
Kinsey	1	0	0	0
Kinston	1	0	0	0
LaFayette	12	0	1	3
Lanett	21	1	1	5
Leeds	22	0	2	4
Leesburg	1	0	0	0
Leighton	4	0	0	0
Level Plains	3	0	0	0
Lexington	2	0	2	0
Lincoln	4	4	0	0
Linden	6	0	0	0
Lineville	5	0	1	3
Lipscomb	4	0	1	1
Littleville	6	0	2	0
Livingston	8	0	0	6
Louisville	4	0	0	2
Loxley	4	0	1	1
Luverne	16	0	1	3

POLICE DEPT	SWORN Male	SWORN Female	CIVILIAN Male	CIVILIAN Female
Madison	28	3	0	9
Maplesville	3	0	2	3
Margaret	2	0	0	1
Marion	8	1	1	3
McIntosh	5	0	0	2
McKenzie	2	0	0	1
Mentone	2	0	0	0
Midfield	12	0	2	2
Midland City	5	0	2	2
Millbrook	12	0	1	3
Millport	1	0	0	0
Mobile	355	41	37	82
Monroeville	20	0	3	2
Montevallo	8	0	2	2
Montgmry	414	33	35	107
Moody	7	0	1	3
Morris	1	0	0	0
Moulton	10	0	0	1
Moundville	6	0	1	2
Mt Vernon	4	0	0	1
Mtn Brook	46	0	3	12
Mus. Shoals	26	2	0	0
Napier Field	1	0	1	1
New Brocktn	4	0	0	0
New Hope	4	0	0	0
New Site	1	0	0	0
Newton	3	0	3	1
Newville	1	0	0	0
Northport	34	3	1	7
Notasulga	4	0	3	0
Odenville	2	0	0	0
Ohatchee	2	0	0	0
Oneonta	10	2	0	4
Opelika	68	5	11	13
Opp	17	2	2	3
Orange Bch	16	1	0	5
Owens C.Rd	2	0	0	0
Oxford	32	1	4	3
Ozark	33	2	3	7
Parrish	2	0	0	0
Pelham	30	2	2	5
Pell City	20	0	3	3
Pennington	1	0	0	0

POLICE DEPT	SWORN Male	SWORN Female	CIVILIAN Male	CIVILIAN Female
Phenix City	49	9	4	13
Phil Campbll	4	0	0	0
Piedmont	12	1	0	2
Pinckard	1	0	0	0
Pine Hill	3	0	0	0
Pisgah	1	0	0	1
Pleasant Gr.	9	1	4	0
Prattville	41	4	2	2
Priceville	4	0	0	0
Prichard	38	6	2	10
Rainbw Cty	14	1	1	5
Rainsville	7	1	2	2
Ranburne	1	0	0	1
Red Bay	7	0	3	1
Reform	4	0	0	0
Riverside	4	0	0	0
Roanoke	17	0	0	4
Robertsdale	7	0	5	0
Rockford	2	0	0	1
Rogersville	3	0	0	1
Russellville	18	0	1	3
Samson	6	0	3	1
Saraland	21	0	0	5
Sardis	4	0	2	1
Satsuma	9	0	0	4
Scottsboro	32	2	7	3
Section	1	0	1	0
Selma	58	5	7	17
Sheffield	25	1	2	2
Sipsey	2	0	0	1
Silas	1	0	0	0
Silverhill	1	0	0	0
Slocomb	4	0	3	0
Snead	3	0	0	1
Somerville	2	0	0	2
Southside	4	0	2	2
Springville	3	1	0	0
St. Florian	1	0	0	0
Steele	2	0	0	0
Stevenson	6	0	2	2
Sulligent	4	0	0	0
Sumiton	4	0	2	2
Summerdale	2	0	0	0

POLICE DEPT	SWORN Male	SWORN Female	CIVILIAN Male	CIVILIAN Female
Sylacauga	28	2	1	5
Sylvania	3	0	0	2
Talladega	39	3	7	7
Tallassee	14	2	2	3
Tarrant Cty	15	2	2	3
Thomaston	1	0	0	0
Thomasville	10	0	2	2
Thorsby	2	0	0	0
Town Creek	4	0	0	0
Triana	1	0	0	1
Trinity	3	0	0	0
Troy	40	1	3	8
Trussville	13	3	3	2
Tuscloosa	160	17	19	36
Tuscumbia	17	1	0	3
Tuskegee	30	5	1	8
Union Sprgs	11	0	2	1
Uniontown	3	0	0	2
Valley	21	1	0	7
Vernon	5	0	0	0
Vestvia Hls	34	1	0	1
Vincent	2	0	0	0
Wadley	3	0	1	1
Warrior	4	1	1	3
Weaver	9	0	0	1
Wedowee	4	0	0	0
Wst Blocton	2	0	0	0
Wetumpka	13	0	1	4
Wilmer	3	0	1	3
Wilsonville	2	0	0	1
Wilton	1	0	0	1
Winfield	8	0	0	1
York	4	1	0	4

SHERIFF'S OFFICE	SWORN Male	SWORN Female	CIVILIAN Male	CIVILIAN Female
Autauga	20	0	0	1
Baldwin	42	1	25	28
Barbour	9	0	2	2
Bibb	5	0	0	1
Blount	15	1	6	5
Bullock	4	0	1	5
Butler	6	0	0	1
Calhoun	23	1	18	10
Chambers	14	1	24	12
Cherokee	8	1	5	2
Chilton	10	0	4	7
Choctaw	5	0	13	2
Clarke	9	0	3	2
Clay	4	0	2	2
Cleburne	5	0	3	1
Coffee	8	0	0	4
Colbert	19	0	8	4
Conecuh	7	0	4	5
Coosa	5	0	3	2
Covington	11	1	1	1
Crenshaw	5	0	0	1
Cullman	41	0	5	8
Dale	10	1	6	6
Dallas	32	7	2	2
DeKalb	14	2	11	3
Elmore	12	1	7	8
Escambia	14	2	3	7
Etowah	34	6	9	11
Fayette	11	1	0	0
Franklin	10	0	8	4
Geneva	5	0	6	3
Greene	6	0	4	5
Hale	5	0	6	0
Henry	7	0	3	1
Houston	36	3	33	23
Jackson	26	2	0	7
Jefferson	378	77	31	83
Lamar	6	0	5	6
Lauderdale	21	1	7	8
Lawrence	15	0	8	7
Lee	28	3	16	18
Limestone	18	1	6	7
Lowndes	3	1	0	12

SHERIFF'S OFFICE	SWORN Male	SWORN Female	CIVILIAN Male	CIVILIAN Female
Macon	12	1	6	5
Madison	83	5	27	28
Marengo	7	0	10	0
Marion	7	0	11	0
Marshall	20	2	7	9
Mobile	129	6	48	84
Monroe	13	0	5	7
Montgmry	99	52	5	22
Morgan	32	3	16	9
Perry	5	0	4	2
Pickens	5	0	4	2
Pike	9	0	2	6
Randolph	7	0	2	5
Russell	17	1	25	21
Shelby	55	1	9	12
St. Clair	17	0	4	4
Sumter	5	0	6	6
Talladega	15	0	11	13
Tallapoosa	15	0	6	5
Tuscaloosa	58	7	11	11
Walker	32	2	0	3
Washington	5	0	2	4
Wilcox	6	1	2	6
Winston	8	0	3	4

STATE UNIV.	SWORN Male	SWORN Female	CIVILIAN Male	CIVILIAN Female
Ala A&M	16	1	5	5
Ala State	29	2	0	1
AUM	10	3	3	4
Auburn	23	2	12	12
Enterprise	3	0	0	0
Jax State	13	1	0	2
Livingston	5	0	0	3
Montevallo	7	2	3	2
Troy State	7	0	1	0
UAB	39	5	32	19
UAH	10	1	1	2
U of Ala.	27	3	2	3
U of S. Ala	17	4	9	4

OFFICERS KILLED OR ASSAULTED

Killed

In 1991 no law enforcement officers were killed by felonious act in the line of duty in Alabama. Two law enforcement officers were killed in accidents while on duty in 1991.

July 28, 1991	A Clanton police officer was killed in a traffic accident while responding to a disturbance call.
Nov. 3, 1991	An Alabama State Trooper was killed in a traffic accident while responding to a call.

Assaulted

In 1991 there were 366 law enforcement officers assaulted in the line of duty. One hundred eighteen, or 32%, received serious injuries. The remainder received minimal or no injuries.

Hands, fists or feet were used in 281 assaults or 77% of the incidents. Firearms were used in 40 cases or 11%.

Disturbance calls were the most dangerous police activity, resulting in 34% of the assaults. The next most dangerous activity was attempting to arrest a suspect for 21% of the assaults.

Eighty-seven percent of the assaults on police officers were cleared.

SERIOUSNESS OF ASSAULT

Seriousness	Firearm	Cutting Instrument	Other Weapon	Hands, Fist Feet, etc.
With Injury	12	3	19	84
% of Weapon Type	3%	1%	5%	23%
Without Injury	28	6	17	197
% of Weapon Type	8%	1%	5%	54%
TOTAL	40	9	36	281
% TOTAL ASSAULTS	11%	2%	10%	77%

ASSAULTS
Activities by Weapon Type

Disturbance calls proved to be the most dangerous activity for law enforcement officers, resulting in 34% of the assaults.

Type of Activity	Firearms	Cutting Instruments	Other Weapon	Personal Weapons	% Assaults (by Activity)
Disturbances	21	5	6	93	34%
Burglaries	2	0	1	3	2%
Robberies	1	0	0	2	1%
Attempt Other Arrests	1	1	8	67	21%
Civil Disorders	0	0	2	3	1%
Handling/Transporting/Custody of Prisoners	1	2	2	47	14%
Investigating Suspicious Persons/ Circumstances	4	0	6	27	10%
Ambush	5	0	0	0	1%
Mentally Deranged	0	1	0	4	1%
Traffic	4	0	8	21	9%
All Other	1	0	3	14	6%
TOTAL	40	9	36	281	100%
% Weapon Type	11%	2%	10%	77%	

ASSAULTS
Type of Assignment

Vehicles assisted had the greatest number of assaults on police officers with 134 for 37%.

	2-Man Vehicle	1-Man Alone	Vehicle Assisted	Det/Sp Alone	Assign. Assisted	Other Alone	Other Assisted
Disturbances	33	28	56	0	0	3	5
Burglaries	3	2	1	0	0	0	0
Robberies	1	1	1	0	0	0	0
Attempting Other Arrests	17	19	29	2	2	1	7
Civil Disorder	1	3	1	0	0	0	0
Handling/Transporting/Custody of Prisoners	6	11	20	2	1	4	8
Investigating Suspicious Persons/ Circumstance	12	10	11	0	2	1	1
Ambush	1	2	1	1	0	0	0
Mentally Deranged	0	1	4	0	0	0	0
Traffic	12	12	9	0	0	0	0
All Other	4	1	1	2	2	7	1
TOTAL	90	90	134	7	7	16	22
% of Assign. Type	25%	25%	37%	2%	2%	3%	6%

A total of 319 assaults were cleared for an 87% clearance rate.

ASSAULTS
Clearances by Activity Type

Activity	Assaults	Clearances	Clearance Rate
Disturbances	125	110	88%
Burglaries	6	6	100%
Robberies	3	3	100%
Attempting Other Arrests	77	70	91%
Civil Disorder	5	4	80%
Handling/Transport Prisoners	52	47	90%
Investigating Suspicious Persons Circumstances	37	32	87%
Ambush	5	0	0%
Mentally Deranged	5	5	100%
Traffic	33	28	85%
All Other	18	14	78%
Total	366	319	87%

Forty-two percent of the law enforcement officers who were assaulted were assaulted between the hours of 8:00 p.m. and 2:00 a.m.

ASSAULTS
Time of Day

	12-2 (%)	2-4 (%)	4-6 (%)	6-8 (%)	8-10 (%)	10-12 (%)
A.M.	50 (14%)	40 (11%)	23 (6%)	11 (3%)	16 (4%)	6 (2%)
P.M.	18 (5%)	29 (8%)	29 (8%)	41 (11%)	51 (14%)	52 (14%)

These are preliminary statistics on law enforcement officers killed due to criminal action in the U.S. in 1991. (Source: FBI - Uniform Crime Reporting Unit, Jan. 14, 1991).

Region	Number	%
Northeast	7	10%
South	29	42%
Midwest	20	29%
West	7	10%
Puerto Rico	5	7%
Virgin Islands	1	2%
	69	100%

Type of Weapon	Number	%
Handgun	48	69%
Rifle	14	20%
Shotgun	4	5%
Vehicle	1	2%
Bomb	1	2%
Blunt Object	1	2%
	69	100%

Circumstances	Number	%
Disturbance	16	23%
Robbery	4	5%
Burglary	3	4%
Drug-related	3	4%
Other arrests	5	8%
Handling prisoners	6	9%
Investigating suspicious persons/circumstances	9	13%
Ambush	10	15%
Making traffic stops	13	19%
	69	100%

Sixty-five cases were cleared resulting in a clearance rate of 94%.

APPENDIX A

Appendix A contains a 1991 Crime by County Report. This report gives a breakdown of the seven index offenses by agency with composite county totals and rates. Agencies that reported summary data rather than incident-based data for the full year of 1991 are listed separately at the end of this section.

ORI	NAME	POPULATION	INDEX	HOMI	RAPE	ROBB	ASSLT	BURG	LARC	AUTO
AL0100	JEFFERSON COUNTY	142446	6949	17	56	137	896	1908	3359	576
AL0101	BESSEMER	33898	4880	19	36	222	507	1333	2286	477
AL0102	BIRMINGHAM	269313	33907	139	251	1861	4629	7894	14869	4264
AL0103	MOUNTAIN BROOK	20047	402	0	0	5	4	49	336	8
AL0104	FAIRFIELD	12346	2061	1	5	119	153	344	1135	304
AL0105	GARDENDALE	9361	319	0	0	6	3	37	243	30
AL0106	LEEDS	10065	469	0	7	11	28	66	330	27
AL0107	MIDFIELD	5625	523	0	0	22	12	67	373	49
AL0108	TARRANT CITY	8142	621	0	3	21	70	112	370	45
AL0109	VESTAVIA HILL	19985	324	0	1	9	7	67	215	25
AL0110	HOMEWOOD	23196	1642	2	3	60	35	285	1081	176
AL0111	FULTONDALE	6476	104	0	0	4	0	26	63	11
AL0112	HOOVER	40264	1658	3	2	35	23	294	1135	166
AL0113	IRONDALE	9567	402	0	1	11	20	71	239	60
AL0114	PLEASANT GROVE	8559	176	0	0	4	21	27	121	3
AL0116	GRAYSVILLE	2267	92	0	0	2	3	16	67	4
AL0119	HUEYTOWN	15463	731	1	3	32	55	136	448	56
AL0121	TRUSSVILLE	8365	55	0	0	1	4	13	35	2
AL0122	ADAMSVILLE	4210	207	0	1	8	9	44	126	19
AL0123	WARRIOR	3319	52	0	1	0	1	19	25	6
AL0126	MORRIS	1149	28	0	0	0	10	5	11	2
AL0129	KIMBERLY	1109	11	0	0	0	1	2	8	0
	JEFFERSON COUNTY GRAND TOTAL	655172	55613	182	370	2570	6491	12815	26875	6310
	PER/100,000		8488.30	27.77	56.47	392.26	990.73	1955.97	4101.97	963.10
AL0201	MOBILE	198629	25570	40	156	994	5303	5743	11433	1901
AL0202	PRICHARD	34722	3290	11	21	128	417	1028	1369	316
AL0204	CITRONELLE	3714	110	0	0	1	9	39	49	12
AL0205	SARALAND	11891	815	2	5	9	138	152	476	33
AL0206	BAYOU LA BATRE	2485	304	1	1	12	63	92	126	9
AL0207	SATSUMA	5256	123	0	0	2	9	38	70	4
AL0212	CREOLA	1918	122	0	2	0	4	53	52	11
AL0214	UNIV SO ALABAMA		93	0	0	3	0	5	85	0
	MOBILE GRAND TOTAL	258615	30427	54	185	1149	5943	7150	13660	2286
	PER/100,000		11765.36	20.88	71.53	444.28	2298.01	2764.72	5281.98	883.93
AL0300	MONTGOMERY COUNTY	22242	1018	4	12	21	119	334	478	50
AL0301	MONTGOMERY	189347	16284	36	157	570	914	4364	9200	1043
AL0306	ALA STATE UNIV		47	0	0	0	3	5	39	0
AL0307	AUM		75	0	0	0	3	3	67	2
	MONTGOMERY COUNTY GRAND TOTAL	211589	17424	40	169	591	1039	4706	9784	1095
	PER/100,000		8234.83	18.90	79.87	279.31	491.04	2224.12	4624.05	517.51
AL0400	AUTAUGA COUNTY	14810	311	0	5	6	33	109	145	13
AL0401	PRATTVILLE	19821	1419	1	10	36	230	263	818	61
	AUTAUGA COUNTY									

81,124

ORI	NAME	POPULATION	INDEX	HOMI	RAPE	ROBB	ASSLT	BURG	LARC	AUTO
	GRAND TOTAL	34631	1730	1	15	42	263	372	963	74
	PER/100,000		4995.52	2.88	43.31	121.27	759.43	1074.18	2780.74	213.68
AL0500	BALDWIN COUNTY	58619	1381	1	15	15	156	390	718	86
AL0501	BAY MINETTE	7253	260	2	2	3	19	56	167	11
AL0503	FOLEY	4996	101	0	0	2	22	12	59	6
AL0504	GULF SHORES	3300	470	0	1	3	19	127	305	15
AL0505	ROBERTSDALE	2429	89	0	0	0	9	11	64	5
AL0508	DAPHNE	11425	471	0	3	8	17	78	345	20
AL0512	ORANGE BEACH	2279	234	0	0	1	11	39	179	4
	BALDWIN COUNTY									
	GRAND TOTAL	90301	3006	3	21	32	253	713	1837	147
	PER/100,000		3328.86	3.32	23.25	35.43	280.17	789.58	2034.30	162.78
AL0600	BARBOUR COUNTY	10760	138	2	11	4	31	43	47	0
AL0601	EUFAULA	13378	677	2	6	10	62	101	487	9
AL0602	CLAYTON	1582	4	0	0	0	1	1	2	0
	BARBOUR COUNTY									
	GRAND TOTAL	25720	819	4	17	14	94	145	536	9
	PER/100,000		3184.29	15.55	66.09	54.43	365.47	563.76	2083.98	34.99
AL0800	BLOUNT COUNTY	32631	546	0	2	2	37	267	207	31
AL0801	ONEONTA	4902	216	0	1	2	62	32	107	12
AL0802	BLOUNTSVILLE	1545	43	0	0	0	18	7	17	1
	BLOUNT COUNTY									
	GRAND TOTAL	39078	805	0	3	4	117	306	331	44
	PER/100,000		2059.98	.00	7.67	10.23	299.40	783.04	847.02	112.59
AL0901	UNION SPRINGS	4022	146	1	0	3	38	39	58	7
	UNION SPRINGS									
	GRAND TOTAL	4022	146	1	0	3	38	39	58	7
	PER/100,000		3630.03	24.86	.00	74.58	944.80	969.66	1442.06	174.04
AL1000	BUTLER COUNTY	12616	23	0	0	0	2	5	11	5
AL1001	GREENVILLE	7581	759	1	1	20	116	129	482	10
AL1002	GEORGIANA	1956	1	0	0	0	0	1	0	0
	BUTLER COUNTY									
	GRAND TOTAL	22153	783	1	1	20	118	135	493	15
	PER/100,000		3534.50	4.51	4.51	90.28	532.65	609.39	2225.43	67.71
AL1100	CALHOUN COUNTY	62502	306	0	4	3	23	143	127	6
AL1101	ANNISTON	26941	3042	5	20	96	401	859	1545	116
AL1102	JACKSONVILLE	10406	376	0	5	4	43	84	224	16
AL1103	PIEDMONT	5351	26	0	0	2	4	6	11	3
AL1104	WEAVER	2747	183	2	0	1	51	40	86	3
AL1105	OXFORD	9474	856	0	6	20	157	159	470	44
AL1108	JAX STATE U.		115	1	1	0	5	12	93	3
	CALHOUN COUNTY									
	GRAND TOTAL	117421	4904	8	36	126	684	1303	2556	191

ORI	NAME	POPULATION	INDEX	HOMI	RAPE	ROBB	ASSLT	BURG	LARC	AUTO
	PER/100,000		4176.42	6.81	30.65	107.30	582.51	1109.68	2176.78	162.66
AL1200	CHAMBERS COUNTY	16765	113	3	1	3	40	37	20	9
AL1201	LAFAYETTE	3188	355	0	1	5	113	55	174	7
AL1202	LANETT	9092	162	0	0	7	21	23	101	10
AL1204	VALLEY	8270	552	0	3	11	25	124	381	8
	CHAMBERS COUNTY GRAND TOTAL	37315	1182	3	5	26	199	239	676	34
	PER/100,000		3167.62	8.03	13.39	69.67	533.29	640.49	1811.60	91.11
AL1300	CHEROKEE COUNTY	15661	392	0	0	0	13	165	202	12
AL1301	CENTRE	2927	207	0	0	2	12	49	131	13
	CHEROKEE COUNTY GRAND TOTAL	18588	599	0	0	2	25	214	333	25
	PER/100,000		3222.50	.00	.00	10.75	134.49	1151.28	1791.47	134.49
AL1400	CHILTON COUNTY	20948	400	1	9	1	44	175	158	12
AL1401	CLANTON	7760	609	3	2	11	56	160	352	25
AL1403	JEMISON	1920	34	0	0	0	5	11	15	3
AL1404	THORSBY	1482	39	0	0	1	1	20	15	2
	CHILTON COUNTY GRAND TOTAL	32110	1082	4	11	13	106	366	540	42
	PER/100,000		3369.66	12.45	34.25	40.48	330.11	1139.83	1681.71	130.80
AL1500	CHOCTAW COUNTY	14315	60	0	0	1	2	31	25	1
	CHOCTAW COUNTY GRAND TOTAL	14315	60	0	0	1	2	31	25	1
	PER/100,000		419.14	.00	.00	6.98	13.97	216.55	174.64	6.98
AL1601	JACKSON	5888	372	1	2	3	74	66	219	7
AL1602	THOMASVILLE	4352	20	0	0	1	1	3	15	0
	JACKSON GRAND TOTAL	10240	392	1	2	4	75	69	234	7
	PER/100,000		3828.12	9.76	19.53	39.06	732.42	673.82	2285.15	68.35
AL1700	CLAY COUNTY	8929	25	0	1	0	3	8	12	1
AL1701	ASHLAND	2058	2	0	0	0	0	0	1	1
AL1702	LINEVILLE	2422	14	0	0	0	1	6	7	0
	CLAY COUNTY GRAND TOTAL	13409	41	0	1	0	4	14	20	2
	PER/100,000		305.76	.00	7.45	.00	29.83	104.40	149.15	14.91
AL1800	CLEBURNE COUNTY	9941	160	0	2	6	7	72	46	27
AL1801	HEFLIN	2940	49	0	1	1	1	15	27	4
	CLEBURNE COUNTY GRAND TOTAL	12881	209	0	3	7	8	87	73	31
	PER/100,000		1622.54	.00	23.29	54.34	62.10	675.41	566.72	240.66
AL1900	COFFEE COUNTY	14498	142	0	1	0	16	42	79	4

ORI	NAME	POPULATION	INDEX	HOMI	RAPE	ROBB	ASSLT	BURG	LARC	AUTO
AL1901	ELBA	4059	107	0	0	2	10	38	52	5
AL1902	ENTERPRISE	20364	780	0	1	15	87	172	472	33
AL1903	NEW BROCKTON	1198	4	0	1	0	0	1	2	0
AL1905	ENTERPRISE ST		4	0	0	0	0	0	4	0
	COFFEE COUNTY									
	GRAND TOTAL	40119	1037	0	3	17	113	253	609	42
	PER/100,000		2584.81	.00	7.47	42.37	281.66	630.62	1517.98	104.68
AL2000	COLBERT COUNTY	20108	217	1	2	4	16	99	87	8
AL2001	SHEFFIELD	10504	427	0	2	4	13	101	297	10
AL2002	TUSCUMBIA	8513	380	0	0	3	18	58	282	19
AL2003	MUSCLE SHOALS	9726	675	0	2	11	16	58	548	40
AL2004	CHEROKEE	1496	22	0	0	0	1	5	14	2
AL2005	LEIGHTON	999	31	0	0	0	5	5	20	1
AL2006	LITTLEVILLE	936	47	0	0	2	5	13	22	5
	COLBERT COUNTY									
	GRAND TOTAL	52282	1799	1	6	24	74	339	1270	85
	PER/100,000		3440.95	1.91	11.47	45.90	141.54	648.40	2429.13	162.57
AL2100	CONECUH COUNTY	10264	97	0	0	1	20	32	42	2
AL2101	EVERGREEN	3957	231	1	2	3	35	44	143	3
	CONECUH COUNTY									
	GRAND TOTAL	14221	328	1	2	4	55	76	185	5
	PER/100,000		2306.44	7.03	14.06	28.12	386.75	534.42	1300.89	35.15
AL2200	COOSA COUNTY	9333	267	1	2	2	54	128	75	5
AL2201	GOODWATER	1862	69	0	0	1	9	22	34	3
	COOSA COUNTY									
	GRAND TOTAL	11195	336	1	2	3	63	150	109	8
	PER/100,000		3001.33	8.93	17.86	26.79	562.75	1339.88	973.64	71.46
AL2300	COVINGTON COUNTY	18366	1	0	0	0	0	0	1	0
AL2301	ANDALUSIA	9380	974	1	2	5	328	168	456	14
AL2302	OPP	7068	228	1	0	2	34	47	138	6
AL2303	FLORALA	2099	6	0	0	0	0	2	3	1
	COVINGTON COUNTY									
	GRAND TOTAL	36913	1209	2	2	7	362	217	598	21
	PER/100,000		3275.26	5.41	5.41	18.96	980.68	587.86	1620.02	56.89
AL2400	CRENSHAW COUNTY	10185	200	3	2	1	31	102	51	10
AL2401	LUVERNE	2585	70	0	0	1	16	8	44	1
	CRENSHAW COUNTY									
	GRAND TOTAL	12770	270	3	2	2	47	110	95	11
	PER/100,000		2114.33	23.49	15.66	15.66	368.05	861.39	743.93	86.13
AL2500	CULLMAN COUNTY	52038	867	1	12	2	116	267	388	81
AL2501	CULLMAN	13527	723	0	5	4	27	130	522	35
AL2502	HANCEVILLE	2272	30	0	0	0	2	6	19	3
	CULLMAN COUNTY									

ORI	NAME	POPULATION	INDEX	HOMI	RAPE	ROBB	ASSLT	BURG	LARC	AUTO
	GRAND TOTAL	67837	1620	1	17	6	145	403	929	119
	PER/100,000		2388.07	1.47	25.06	8.84	213.74	594.07	1369.45	175.42
AL2600	DALE COUNTY	25533	18	0	0	0	1	8	7	2
AL2601	OZARK	13076	743	1	1	10	150	108	454	19
AL2602	DALEVILLE	5178	123	1	1	0	30	23	62	6
AL2603	LEVEL PLAINS	1490	14	0	0	0	0	5	8	1
AL2605	NEWTON	1598		0	0	0	0	0	0	0
AL2606	MIDLAND CITY	1840	192	0	0	4	24	36	124	4
	DALE COUNTY									
	GRAND TOTAL	48715	1090	2	2	14	205	180	655	32
	PER/100,000		2237.50	4.10	4.10	28.73	420.81	369.49	1344.55	65.68
AL2700	DALLAS COUNTY	24667	475	0	9	10	3	232	199	22
AL2701	SELMA	24039	3266	3	28	94	701	646	1682	112
	DALLAS COUNTY									
	GRAND TOTAL	48706	3741	3	37	104	704	878	1881	134
	PER/100,000		7680.77	6.15	75.96	213.52	1445.40	1802.65	3861.94	275.12
AL2800	DEKALB COUNTY	39404	182	0	2	0	8	99	64	9
AL2801	FORT PAYNE	11979	358	0	0	4	11	72	251	20
AL2807	RAINSVILLE	3921	150	0	0	0	65	19	59	7
	DEKALB COUNTY									
	GRAND TOTAL	55304	690	0	2	4	84	190	374	36
	PER/100,000		1247.64	.00	3.61	7.23	151.88	343.55	676.26	65.09
AL2900	ELMORE COUNTY	33950	830	1	6	11	68	392	327	25
AL2901	WETUMPKA	4725	466	0	0	8	85	80	278	15
AL2902	TALLASSEE	2977	353	0	0	7	99	58	168	21
AL2903	ECLECTIC	1100	77	1	0	0	14	28	34	0
AL2906	MILLBROOK	6122	376	0	3	3	40	126	194	10
	ELMORE COUNTY									
	GRAND TOTAL	48874	2102	2	9	29	306	684	1001	71
	PER/100,000		4300.85	4.09	18.41	59.33	626.09	1399.51	2048.12	145.27
AL3000	ESCAMBIA COUNTY	17403	121	2	1	0	0	71	42	5
AL3001	ATMORE	8142	180	0	1	5	41	51	80	2
AL3003	EAST BREWTON	2609	71	0	1	0	11	15	41	3
AL3004	FLOMATON	1832	17	0	0	0	0	5	12	0
	ESCAMBIA COUNTY									
	GRAND TOTAL	29986	389	2	3	5	52	142	175	10
	PER/100,000		1297.27	6.66	10.00	16.67	173.41	473.55	583.60	33.34
AL3100	ETOWAH COUNTY	28696	629	2	8	9	52	226	303	29
AL3101	ATTALLA	6941	412	2	3	6	21	76	283	21
AL3102	GADSDEN	43032	5104	7	26	154	622	1060	2826	409
AL3104	GLENCOE	4725	58	0	0	1	9	24	22	2
AL3105	RAINBOW CITY	7764	245	0	0	2	10	44	180	9
AL3106	HOKES BLUFF	3783	11	0	0	0	2	5	4	0

ORI	NAME	POPULATION	INDEX	HOMI	RAPE	ROBB	ASSLT	BURG	LARC	AUTO
AL3107	SOUTHSIDE	5646	82	0	1	0	4	33	41	3
	ETOWAH COUNTY									
	GRAND TOTAL	100587	6541	11	38	172	720	1468	3659	473
	PER/100,000		6502.82	10.93	37.77	170.99	715.79	1459.43	3637.64	470.23
AL3200	FAYETTE COUNTY	9476	169	1	1	1	9	76	69	12
AL3201	FAYETTE	4967	127	2	0	1	26	21	72	5
	FAYETTE COUNTY									
	GRAND TOTAL	14443	296	3	1	2	35	97	141	17
	PER/100,000		2049.43	20.77	6.92	13.84	242.33	671.60	976.25	117.70
AL3300	FRANKLIN COUNTY	15416	291	0	0	1	41	100	134	15
AL3301	RUSSELLVILLE	7905	111	0	0	1	25	23	54	8
AL3302	PHIL CAMPBELL	1332	27	0	0	0	4	4	18	1
AL3303	RED BAY	3492	1	0	0	0	0	0	1	0
	FRANKLIN COUNTY									
	GRAND TOTAL	28145	430	0	0	2	70	127	207	24
	PER/100,000		1527.80	.00	.00	7.10	248.71	451.23	735.47	85.27
AL3400	GENEVA COUNTY	12570	123	1	0	0	18	38	61	5
AL3401	GENEVA	4737	97	0	1	0	19	27	48	2
AL3402	SAMSON	2216	31	0	0	2	4	7	18	0
AL3403	HARTFORD	2477	36	0	0	1	8	9	17	1
AL3404	SLOCOMB	1928	13	0	0	0	1	3	9	0
	GENEVA COUNTY									
	GRAND TOTAL	23928	300	1	1	3	50	84	153	8
	PER/100,000		1253.76	4.17	4.17	12.53	208.96	351.05	639.41	33.43
AL3500	GREENE COUNTY	7966	283	3	5	3	76	91	94	11
AL3501	EUTAW	2308	133	1	1	0	25	40	62	4
	GREENE COUNTY									
	GRAND TOTAL	10274	416	4	6	3	101	131	156	15
	PER/100,000		4049.05	38.93	58.39	29.19	983.06	1275.06	1518.39	145.99
AL3600	HALE COUNTY	11276	132	0	1	2	9	64	52	4
AL3601	GREENSBORO	3083	58	0	0	2	10	17	26	3
AL3602	MOUNDVILLE	1323	71	0	0	1	21	24	25	0
	HALE COUNTY									
	GRAND TOTAL	15682	261	0	1	5	40	105	103	7
	PER/100,000		1664.32	.00	6.37	31.88	255.06	669.55	656.80	44.63
AL3700	HENRY COUNTY	9042	219	1	4	1	28	85	91	9
AL3701	ABBEVILLE	3211	159	0	1	1	29	37	86	5
AL3702	HEADLAND	3305	161	1	1	1	19	31	106	2
	HENRY COUNTY									
	GRAND TOTAL	15558	539	2	6	3	76	153	283	16
	PER/100,000		3464.45	12.85	38.56	19.28	488.49	983.41	1818.99	102.84
AL3800	HOUSTON COUNTY	24723	461	3	6	6	36	122	260	28

ORI	NAME	POPULATION	INDEX	HOMI	RAPE	ROBB	ASSLT	BURG	LARC	AUTO
AL3801	DOTHAN	54230	6221	6	36	93	649	1024	4259	154
AL3802	ASHFORD	1949	103	0	2	2	21	22	53	3
AL3805	COTTONWOOD	1401	31	0	0	0	2	4	24	1
	HOUSTON COUNTY									
	GRAND TOTAL	82303	6816	9	44	101	708	1172	4596	186
	PER/100,000		8281.59	10.93	53.46	122.71	860.23	1424.00	5584.24	225.99
AL3900	JACKSON COUNTY	28448	418	1	4	2	21	184	170	36
AL3901	SCOTTSBORO	13951	634	0	2	3	34	83	481	31
AL3903	STEVENSON	2070	52	0	0	0	5	13	30	4
AL3904	HOLLYWOOD	926	15	0	0	0	6	3	6	0
	JACKSON COUNTY									
	GRAND TOTAL	45395	1119	1	6	5	66	283	687	71
	PER/100,000		2465.02	2.20	13.21	11.01	145.39	623.41	1513.38	156.40
AL4100	LAUDERDALE COUNTY	41862	411	0	3	3	20	210	155	20
AL4101	FLORENCE	36862	2253	0	12	31	243	395	1523	49
AL4107	KILLEN	1059	64	0	0	1	2	13	47	1
	LAUDERDALE COUNTY									
	GRAND TOTAL	79783	2728	0	15	35	265	618	1725	70
	PER/100,000		3419.27	.00	18.80	43.86	332.15	774.60	2162.11	87.73
AL4200	LAWRENCE COUNTY	25801	368	0	5	0	73	107	151	32
AL4201	MOULTON	3286	110	0	2	0	2	41	62	3
AL4202	TOWNCREEK	1395		0	0	0	0	0	0	0
AL4203	COURTLAND	812	23	0	0	0	4	4	15	0
	LAWRENCE COUNTY									
	GRAND TOTAL	31294	501	0	7	0	79	152	228	35
	PER/100,000		1600.94	.00	22.36	.00	252.44	485.71	728.57	111.84
AL4300	LEE COUNTY	31567	726	2	7	7	81	277	319	33
AL4301	AUBURN	34235	1893	1	15	27	59	355	1373	63
AL4302	OPELIKA	22387	1257	3	7	33	299	249	619	47
AL4303	AUBURN UNIVERITY		427	0	0	3	6	3	408	7
	LEE COUNTY									
	GRAND TOTAL	88189	4303	6	29	70	445	884	2719	150
	PER/100,000		4879.29	6.80	32.88	79.37	504.59	1002.39	3083.15	170.08
AL4400	LIMESTONE COUNTY	36577	319	3	0	5	60	101	131	19
AL4401	ATHENS	17103	713	1	3	3	42	108	535	21
AL4402	ARDMORE	1103	20	0	0	0	0	12	8	0
	LIMESTONE COUNTY									
	GRAND TOTAL	54783	1052	4	3	8	102	221	674	40
	PER/100,000		1920.30	7.30	5.47	14.60	186.18	403.40	1230.30	73.01
AL4500	LOWNDES COUNTY	12809	270	1	2	5	16	137	104	5
	LOWNDES COUNTY									
	GRAND TOTAL	12809	270	1	2	5	16	137	104	5
	PER/100,000		2107.89	7.80	15.61	39.03	124.91	1069.56	811.92	39.03

ORI	NAME	POPULATION	INDEX	HOMI	RAPE	ROBB	ASSLT	BURG	LARC	AUTO
AL4600	MACON COUNTY	11832	538	3	4	20	58	243	165	45
AL4601	TUSKEGEE	12403	991	3	2	5	84	389	472	36
AL4602	NOTASULGA	990	48	0	0	0	12	12	21	3
	MACON COUNTY									
	GRAND TOTAL	25225	1577	6	6	25	154	644	658	84
	PER/100,000		6251.73	23.78	23.78	99.10	610.50	2553.02	2608.52	333.00
AL4700	MADISON COUNTY	60991	1537	4	12	14	102	454	869	82
AL4701	HUNTSVILLE	161703	8461	11	50	143	527	1384	5965	381
AL4702	MADISON	15082	401	0	1	7	33	69	273	18
AL4703	GURLEY	1019	37	0	0	0	3	9	23	2
AL4704	NEW HOPE	2274	64	0	1	1	17	13	24	8
	MADISON COUNTY									
	GRAND TOTAL	241069	10500	15	64	165	682	1929	7154	491
	PER/100,000		4355.59	6.22	26.54	68.44	282.90	800.18	2967.61	203.67
AL4800	MARENGO COUNTY	12677	119	2	1	2	11	64	34	5
AL4801	DEMOPOLIS	7601	610	1	2	11	86	142	356	12
AL4802	LINDEN	2578	112	0	0	2	14	47	47	2
	MARENGO COUNTY									
	GRAND TOTAL	22856	841	3	3	15	111	253	437	19
	PER/100,000		3679.55	13.12	13.12	65.62	485.64	1106.93	1911.97	83.12
AL4900	MARION COUNTY	16420	82	0	1	1	6	38	30	6
AL4901	HAMILTON	5856	113	0	0	2	5	31	70	5
AL4902	WINFIELD	3733	118	0	0	2	11	25	75	5
AL4903	GUIN	2493	28	0	0	3	5	9	10	1
AL4907	BEAR CREEK	923	1	0	0	0	0	0	0	1
	MARION COUNTY									
	GRAND TOTAL	29425	342	0	1	8	27	103	185	18
	PER/100,000		1162.27	.00	3.39	27.18	91.75	350.04	628.71	61.17
AL5000	MARSHALL COUNTY	36268	407	2	1	0	20	151	204	29
AL5001	ALBERTVILLE	14680	354	0	3	4	6	85	248	8
AL5002	GUNTERSVILLE	7122	724	1	4	8	105	150	412	44
AL5003	ARAB	6396	277	0	1	1	17	48	191	19
AL5004	BOAZ	6566	503	0	2	3	31	63	382	22
AL5005	GRANT	645	22	0	0	0	2	10	9	1
	MARSHALL COUNTY									
	GRAND TOTAL	71677	2287	3	11	16	181	507	1446	123
	PER/100,000		3190.70	4.18	15.34	22.32	252.52	707.33	2017.38	171.60
AL5100	MONROE COUNTY	17178	176	1	0	1	65	38	70	1
AL5101	MONROEVILLE	7076	476	0	2	10	81	88	283	12
	MONROE COUNTY									
	GRAND TOTAL	24254	652	1	2	11	146	126	353	13
	PER/100,000		2688.21	4.12	8.24	45.35	601.96	519.50	1455.43	53.59
AL5200	MORGAN COUNTY	35624	631	1	2	1	79	247	279	22

ORI	NAME	POPULATION	INDEX	HOMI	RAPE	ROBB	ASSLT	BURG	LARC	AUTO
AL5201	DECATUR	49345	3558	4	12	91	182	701	2376	192
AL5202	HARTSELLE	10924	407	1	1	1	23	75	288	18
AL5204	FALKVILLE	1353	1	0	0	0	0	0	1	0
AL5205	FLINT	1045	29	0	0	0	0	12	14	3
AL5207	TRINITY	1396	44	0	0	0	4	5	33	2
AL5209	PRICEVILLE	1338	25	0	0	1	1	9	12	2
	MORGAN COUNTY									
	GRAND TOTAL	101025	4695	6	15	94	289	1049	3003	239
	PER/100,000		4647.36	5.93	14.84	93.04	286.06	1038.35	2972.53	236.57
AL5300	PERRY COUNTY	6899	64	1	3	0	3	48	7	2
AL5301	MARION	4261	338	0	1	3	134	56	133	11
	PERRY COUNTY									
	GRAND TOTAL	11160	402	1	4	3	137	104	140	13
	PER/100,000		3602.15	8.96	35.84	26.88	1227.59	931.89	1254.48	116.48
AL5400	PICKENS COUNTY	13830	57	1	2	0	5	25	22	2
AL5401	ALICEVILLE	3045	249	0	3	4	49	86	102	5
AL5402	GORDO	1940	81	1	1	0	11	22	43	3
AL5403	REFORM	2130	5	0	0	0	1	0	4	0
	PICKENS COUNTY									
	GRAND TOTAL	20945	392	2	6	4	66	133	171	10
	PER/100,000		1871.56	9.54	28.64	19.09	315.11	634.99	816.42	47.74
AL5500	PIKE COUNTY	12216	112	1	0	1	16	59	27	8
AL5501	TROY	13207	350	2	3	10	15	145	156	19
AL5502	BRUNDIDGE	2501	119	0	5	1	30	25	57	1
AL5503	TROY STATE		79	0	0	0	3	2	71	3
	PIKE COUNTY									
	GRAND TOTAL	27924	660	3	8	12	64	231	311	31
	PER/100,000		2363.55	10.74	28.64	42.97	229.19	827.24	1113.73	111.01
AL5600	RANDOLPH COUNTY	13680	223	1	0	0	34	112	74	2
AL5601	ROANOKE	6438	273	1	2	1	89	54	118	8
	RANDOLPH COUNTY									
	GRAND TOTAL	20118	496	2	2	1	123	166	192	10
	PER/100,000		2465.45	9.94	9.94	4.97	611.39	825.13	954.36	49.70
AL5700	RUSSELL COUNTY	21090	453	4	3	1	79	155	187	24
AL5701	PHENIX CITY	25615	2504	1	22	53	434	490	1375	129
AL5702	HURTSBORO	715	33	0	1	1	12	11	7	1
	RUSSELL COUNTY									
	GRAND TOTAL	47420	2990	5	26	55	525	656	1569	154
	PER/100,000		6305.35	10.54	54.82	115.98	1107.12	1383.38	3308.73	324.75
AL5800	ST CLAIR COUNTY	33405	486	2	9	5	46	202	201	21
AL5801	PELL CITY	8215	92	1	3	5	15	46	21	1
AL5804	SPRINGVILLE	1932	4	0	0	0	0	2	2	0
AL5806	MOODY	4979	160	0	1	2	39	44	61	13

05900 only violent
90-91

ORI	NAME	POPULATION	INDEX	HOMI	RAPE	ROBB	ASSLT	BURG	LARC	AUTO
	ST CLAIR COUNTY									
	GRAND TOTAL	48531	742	3	13	12	100	294	285	35
	PER/100,000		1528.91	6.18	26.78	24.72	206.05	605.79	587.25	72.11
AL5900	SHELBY COUNTY	61728	699	1	1	13	14	310	301	59
AL5901	CALERA	2161	98	0	2	4	6	28	56	2
AL5903	MONTEVALLO	4289	105	1	0	1	5	41	49	8
AL5904	ALABASTER	14908	153	2	0	3	28	35	74	11
AL5906	PELHAM	9881	257	0	0	6	9	65	156	21
AL5907	HELENA	3964	51	0	1	1	6	14	25	4
AL5911	U. OF MONTEVALLO		26	0	1	0	1	2	20	2
	SHELBY COUNTY									
	GRAND TOTAL	96931	1389	4	5	28	69	495	681	107
	PER/100,000		1432.97	4.12	5.15	28.88	71.18	510.67	702.56	110.38
AL6000	SUMTER COUNTY	9597	141	3	1	0	4	84	43	6
AL6002	LIVINGSTON	3572	77	0	0	0	11	5	58	3
AL6005	LIVINGSTON UNIV			0	0	0	0	0	0	0
	SUMTER COUNTY									
	GRAND TOTAL	13169	218	3	1	0	15	89	101	9
	PER/100,000		1655.40	22.78	7.59	.00	113.90	675.82	766.95	68.34
AL6101	SYLACAUGA	12669	587	1	2	7	51	102	414	10
AL6102	TALLADEGA	18392	1323	1	9	16	230	220	813	34
AL6103	CHILDERSBURG	4633	273	0	1	6	15	61	186	4
AL6104	LINCOLN	2976	84	0	0	0	4	21	57	2
	SYLACAUGA									
	GRAND TOTAL	38670	2267	2	12	29	300	404	1470	50
	PER/100,000		5862.42	5.17	31.03	74.99	775.79	1044.73	3801.39	129.29
AL6200	TALLAPOOSA COUNTY	17252	189	0	0	0	51	85	49	4
AL6201	ALEX CITY	15095	813	4	2	16	143	142	490	16
AL6202	DADEVILLE	3315	27	0	0	2	3	14	7	1
AL6203	CAMP HILL	1431	60	0	0	0	12	18	29	1
	TALLAPOOSA COUNTY									
	GRAND TOTAL	37093	1089	4	2	18	209	259	575	22
	PER/100,000		2935.86	10.78	5.39	48.52	563.44	698.24	1550.15	59.31
AL6300	TUSCALOOSA COUNTY	56020	2054	2	14	15	312	647	947	117
AL6301	TUSCALOOSA	78690	8291	7	69	223	728	1693	5067	504
AL6302	NORTHPORT	17574	1455	1	3	21	57	256	1061	56
AL6303	UNIV OF ALABAMA		576	0	0	3	17	26	518	12
	TUSCALOOSA COUNTY									
	GRAND TOTAL	152284	12376	10	86	262	1114	2622	7593	689
	PER/100,000		8126.92	6.56	56.47	172.04	731.52	1721.78	4986.07	452.44
AL6400	WALKER COUNTY	43069	411	1	0	0	5	188	164	53
AL6401	JASPER	13715	1069	2	6	11	165	197	593	95
AL6403	CORDOVA	2654	90	0	0	1	29	12	43	5

ORI	NAME	POPULATION	INDEX	HOMI	RAPE	ROBB	ASSLT	BURG	LARC	AUTO
AL6404	DORA	2240	13	0	0	1	1	5	5	1
AL6405	SUMITON	2635	120	0	0	0	10	31	73	6
	WALKER COUNTY									
	GRAND TOTAL	64313	1703	3	6	13	210	433	878	160
	PER/100,000		2647.98	4.66	9.32	20.21	326.52	673.26	1365.19	248.78
AL6600	WILCOX COUNTY	11287	68	3	0	0	16	16	26	7
AL6601	CAMDEN	2442	1	0	0	0	0	0	1	0
	WILCOX COUNTY									
	GRAND TOTAL	13729	69	3	0	0	16	16	27	7
	PER/100,000		502.58	21.85	.00	.00	116.54	116.54	196.66	50.98
AL6700	WINSTON COUNTY	17178	115	0	0	0	14	40	61	0
AL6702	HALEYVILLE	4505	112	0	0	0	11	19	78	4
	WINSTON COUNTY									
	GRAND TOTAL	21683	227	0	0	0	25	59	139	4
	PER/100,000		1046.90	.00	.00	.00	115.29	272.10	641.05	18.44

AGENCIES REPORTING SUMMARY DATA

	HOM	RAPE	ROBB	ASSLT	BURG	LARC	MVT
Mobile Co. S.O. AL0020000	2	14	45	450	719	1092	112

APPENDIX B

Appendix B contains Part I and Part II arrest data by agency. The arrest data is broken down into adult and juvenile arrests.

POLICE DEPT	Part I Juv	Part I Adult	Part II Juv	Part II Adult
Abbeville	2	12	15	203
Adamsville	0	31	37	523
Alabaster	0	46	4	263
Albertville	20	104	73	1088
Alex City	33	136	50	939
Aliceville	3	48	9	152
Andalusia	24	104	26	371
Anniston	334	765	296	3828
Arab	1	23	5	376
Ardmore	0	3	8	81
Ashford	8	20	6	87
Ashland	0	0	0	23
Athens	22	111	34	497
Atmore	5	34	2	171
Attalla	8	70	100	748
Auburn	92	284	82	1342
Bay Minette	0	45	3	348
Bayou Batre	10	39	25	403
Bear Creek	0	2	0	1
Bessemer	170	485	379	2011
Birminghm	350	3745	422	17487
Blountsville	0	5	7	203
Boaz	33	101	35	662
Brewton	0	1	0	0
Brighton	0	0	1	0
Brilliant	0	1	0	30
Brundidge	5	29	8	63
Butler	0	0	0	1
Calera	0	12	0	170
Camp Hill	0	1	11	68
Carbon Hill	0	0	0	1
Cedar Bluff	0	0	0	0
Centerville	0	0	0	0
Centre	11	32	23	116
Cherokee	0	3	1	127
Childersburg	0	26	1	450
Citronelle	7	29	13	288
Clanton	13	113	41	532
Clayton	0	2	0	5
Coosada	0	0	0	0
Cordova	0	0	0	0
Cottonwood	0	2	1	24
Courtland	0	6	8	74

POLICE DEPT	Part I Juv	Part I Adult	Part II Juv	Part II Adult
Creola	0	18	4	162
Cullman	72	167	93	1058
Dadeville	0	42	1	136
Daleville	6	69	68	704
Daphne	40	78	68	760
Decatur	103	355	129	3219
Demopolis	10	63	42	284
Dora	0	5	5	37
Dothan	260	444	381	1728
E Brewton	0	25	4	65
Eclectic	0	2	0	11
Elba	2	11	44	96
Enterprise	79	219	103	1359
Eufaula	55	106	14	399
Eutaw	2	18	3	142
Evergreen	0	54	0	269
Fairfield	97	388	95	1270
Fairhope	0	0	0	1
Falkville	0	0	0	1
Fayette	34	90	75	446
Flint City	0	1	6	418
Flomaton	0	4	1	68
Florala	0	3	0	91
Florence	72	343	114	1889
Foley	34	73	33	700
Ft Payne	27	76	74	479
Fultondale	0	1	5	91
Gadsden	0	64	0	289
Garden City	0	0	0	0
Gardendale	21	73	26	639
Geneva	6	38	15	259
Georgiana	0	14	1	31
Glencoe	0	8	0	59
Goodwater	0	20	0	137
Gordo	2	10	2	157
Grant	0	6	0	34
Graysville	0	10	0	212
Greensboro	5	15	45	46
Greenville	49	180	31	585
Guin	0	1	1	91
Gulf Shores	23	52	67	782
Guntersville	11	116	61	886
Gurley	1	2	3	18

POLICE DEPT	Part I Juv	Part I Adult	Part II Juv	Part II Adult
Haleyville	5	34	22	249
Hamilton	7	23	1	131
Hanceville	0	11	1	346
Hartford	0	17	0	49
Hartselle	1	32	28	452
Headland	1	10	10	78
Heflin	3	5	7	153
Helena	0	2	10	70
Hillsboro	0	0	0	5
Hokes Bluff	0	1	3	51
Hollywood	0	2	2	27
Homewood	70	221	149	1769
Hoover	193	275	181	942
Hueytown	5	55	15	486
Huntsville	379	959	384	3830
Hurtsboro	0	1	0	6
Irondale	3	26	32	376
Jackson	30	41	26	425
Jacksonvlle	13	53	39	656
Jasper	57	170	39	850
Jemison	0	0	0	32
Killen	0	2	6	135
Kimberly	0	1	0	196
LaFayette	9	63	21	223
Lanett	12	135	39	533
Leeds	23	83	31	751
Leighton	0	15	1	75
Level Plains	0	2	0	38
Lincoln	0	26	1	199
Linden	0	0	1	0
Lineville	0	2	2	93
Lipscomb	0	0	1	0
Littleville	0	10	1	313
Livingston	16	12	21	94
Louisville	1	0	3	14
Luverne	0	25	7	123
Madison	5	59	24	549
Maplesville	0	0	0	0
Marion	13	44	9	239
Midfield	20	83	18	545
Midland City	1	13	8	108
Millbrook	1	33	7	268
Mobile	1186	2753	1590	13009

POLICE DEPT	Part I Juv	Part I Adult	Part II Juv	Part II Adult
Monroeville	61	113	27	330
Montevallo	0	21	3	373
Montgmry	751	3679	1358	3398
Moody	3	12	4	256
Morris	0	1	1	127
Moulton	1	20	10	178
Moundville	5	20	10	144
Mnt Vernon	0	0	0	5
Mtn Brook	9	82	19	216
Muscle Shls	6	68	82	874
Napier Field	0	0	0	1
New Brocktn	0	0	0	12
New Hope	2	6	4	164
Newton	1	6	3	96
Northport	45	99	99	906
Notasulga	1	7	2	67
Oneonta	4	40	12	424
Opelika	40	279	57	1202
Opp	0	50	0	446
Orange Bch	0	10	4	103
Owens C. Rd	1	0	0	6
Oxford	33	181	48	398
Ozark	74	184	119	833
Parrish	0	0	0	3
Pelham	5	38	15	277
Pell City	5	60	3	317
Phenix City	63	458	51	1513
Phil Campbell	0	2	0	107
Piedmont	0	12	0	194
Pleasnt Grv	4	14	12	67
Prattville	93	189	163	1061
Priceville	1	4	29	117
Prichard	33	256	55	1073
Rainbw Cty	11	66	0	206
Rainsville	0	17	0	83
Red Bay	6	20	43	138
Red Level	0	0	0	2
Reform	0	7	8	54
Roanoke	8	58	40	389
Robertsdale	1	25	5	304
Rockford	0	0	0	0
Russellville	30	71	66	626
Samson	0	20	1	125

POLICE DEPT	Part I Juv	Part I Adult	Part II Juv	Part II Adult
Saraland	56	7	88	101
Satsuma	4	10	26	239
Scottsboro	45	108	169	1088
Selma	214	465	361	2064
Sheffield	24	42	71	1184
Sipsey	0	0	0	0
Slocomb	0	5	1	55
Snead	0	0	0	0
Somerville	0	1	1	27
Southside	2	11	2	96
Springville	0	0	0	12
Stevenson	0	15	8	190
Sulligent	0	0	0	0
Sumiton	2	7	29	238
Sylacauga	8	109	17	768
Talladega	68	212	123	2227
Tallassee	7	33	7	320
Tarrant City	7	96	11	690
Thomaston	0	1	0	0
Thomasville	2	16	0	13
Thorsby	1	1	0	2
Town Creek	0	5	21	207
Trinity	0	4	0	146
Troy	11	116	11	450
Trussville	0	5	1	311
Tuscaloosa	37	738	147	3880
Tuscumbia	1	25	2	285
Tuskegee	10	119	8	215
Union Spr	12	53	0	148
Uniontown	0	14	0	9
Valley	27	82	50	369
Vestavia	10	31	75	352
Warrior	0	6	4	242
Weaver	14	17	5	202
Wetumpka	20	51	26	302
Wilmer	1	4	0	76
Winfield	2	9	36	152
York	3	54	0	115

SHERIFF DEPT	Part I Juv	Part I Adult	Part II Juv	Part II Adult
Autauga	0	55	0	129
Baldwin	0	127	26	862
Barbour	3	99	1	209
Blount	1	64	6	520
Butler	0	0	1	1
Calhoun	1	49	9	491
Chambers	5	57	24	411
Cherokee	2	70	3	391
Chilton	0	66	2	113
Choctaw	0	3	0	2
Clarke	0	0	0	0
Clay	1	0	0	9
Cleburne	0	47	0	152
Coffee	0	43	6	387
Colbert	3	40	12	728
Conecuh	0	0	0	0
Coosa	0	95	0	285
Covington	0	5	1	52
Crenshaw	0	78	0	160
Cullman	21	130	342	1916
Dale	1	14	0	36
Dallas	2	58	60	1048
DeKalb	15	59	50	176
Elmore	8	144	7	713
Escambia	12	177	22	664
Etowah	4	169	12	1579
Fayette	3	52	6	464
Franklin	3	69	2	418
Geneva	4	74	25	326
Greene	3	43	5	164
Hale	0	1	0	3
Henry	7	59	8	139
Houston	12	114	89	1293
Jackson	12	87	68	719
Jefferson	121	467	365	2697
Lauderdale	0	77	3	690
Lawrence	1	59	1	704
Lee	16	63	80	714
Limestone	29	152	125	1309
Lowndes	10	92	147	699
Macon	2	34	0	17
Madison	13	235	33	1332
Marengo	4	56	7	96

SHERIFF DEPT	Part I Juv	Part I Adult	Part II Juv	Part II Adult
Marion	0	92	0	610
Marshall	19	171	76	1294
Mobile	75	129	131	630
Monroe	1	98	1	538
Montgomery	0	120	3	525
Morgan	8	85	134	1467
Perry	0	35	2	108
Pickens	15	30	21	136
Pike	0	27	1	189
Randolph	0	89	5	298
Russell	3	159	3	813
Shelby	0	151	17	1405
St. Clair	4	172	23	584
Sumter	0	39	1	61
Talladega	0	0	0	0
Tallapoosa	0	123	1	614
Tuscaloosa	23	96	160	1188
Walker	2	114	9	936
Washington	0	38	1	20
Wilcox	0	67	2	370
Winston	0	40	0	133

STATE UNIV.	Part I Juv	Part I Adult	Part II Juv	Part II Adult
Ala State U.	0	0	0	0
AUM	0	0	2	0
Auburn	0	19	6	252
Jax State	0	17	2	184
Montevallo	0	0	0	16
Troy State	0	2	0	2
U Alabama	10	39	11	183
U of S. Ala	2	3	0	47

NOTES

NOTES

NOTES