Alabama Criminal Justice Information Center



Crime in Alabama 2008

Crime in Alabama

Crime in Alabama 2008 represents a summary of the nature and extent of the crimes reported by local criminal justice agencies to the Alabama Criminal Justice Information Center's (ACJIC) Uniform Crime Reporting (UCR) program. State law mandates that all crimes are reported from state, county and local law enforcement agencies, and the statistics presented in this report are compiled from these reports.

Since the UCR program is designed to provide a snapshot of criminal activity in a specific geographical area rather than as a measure of a law enforcement agency's response to crime, it should not be used to evaluate or compare one agency with another. UCR is only one aspect of the activities and responsibilities of the law enforcement community, and the statistics presented herein are not intended to serve as the sole indicator of either the workload or effectiveness of the reporting agencies.

Crime in Alabama is an annual publication of the ACJIC Statistical Analysis Center (SAC). Requests for additional information may be directed to this office at the following address:

Statistical Analysis Center
Alabama Criminal Justice Information Center
201 South Union Street, Suite 300
Montgomery, Alabama 36130
Phone - 334.517.2400 or 866.406.8022
Fax - 334.517.2740

This report may also be downloaded in its entirety at our web page on the Internet at http://acjic.alabama.gov.

The opinions, findings, and conclusions or recommendations expressed in this publication/program/exhibition are those of the author(s) and do not necessarily reflect the views of the Department of Justice. This project was supported by Award No. 2008-BJ-CX-K009 awarded by the Bureau of Justice Statistics, Office of Justice Programs.

Alabama Criminal Justice Information Center

Uniform Crime Reporting Division · Becki Goggins, *Director*

Statistical Analysis · Carol Cobert Roberts, *Assistant Director*

Quality Control

Edna Bettis
Sandy Boothe
Lindsay Lunsford
Orangeal White

Programming Support

Brian Grimmer

Published by

The Alabama Criminal Justice Information Center

Maury Mitchell, *Director*

Written by

Alabama Statistical Analysis Center

Carol Cobert Roberts, *Assistant Director*
Alabama Uniform Crime Reporting Program

Design by

Becki R. Goggins, *Manager*
Alabama Uniform Crime Reporting Program

Lindsay Lunsford, *Administrative Support Assistant*
Alabama Uniform Crime Reporting Program

Alabama Criminal Justice Information Center

A Message from the Director

Crime in Alabama 2008 is the thirty-third annual report published by the Alabama Criminal Justice Information Center's (ACJIC) Statistical Analysis Center (SAC). This report concentrates on the more serious criminal acts, technically called Part I crimes, reported to the state Uniform Crime Reporting (UCR) program by the state's law enforcement agencies for calendar year 2008. Also included is an overview of the less serious offenses (or Part II crimes) as well as statistics regarding arrests, recovered property and law enforcement employees. We hope this report will provide a useful snapshot of crimes occurring in our state during 2008.

We hope our efforts to continue to provide quality services to the criminal justice community and the public are helpful to you. ACJIC looks forward to our continued publication of *Crime in Alabama* and to future enhancements designed to improve public safety through the provision of accurate and timely criminal justice information. This and other information may be found at www.acjic.alabama.gov.

Sincerely,

Maury Mitchell
Director
Alabama Criminal Justice Information Center

Dedication

This report is dedicated to Alabama's law enforcement officers who protect and defend the citizens of this state. In particular, we would like to honor the memory of Alabama's peace officers who lost their lives in the line of duty in 2008.

March 29, 2008
Officer Jim Fezatte
Millbrook Police Department

July 4, 2008
Officer Kenneth (Greg) Surles
Pell City Police Department

October 3, 2008
Officer Rodney Kelley
Alabama Department of Corrections

Preface

The 2008 Crime in Alabama report is intended to inform law enforcement officials and private citizens of criminal and law enforcement activity in Alabama. Since the UCR offense and arrest data are the basis of this report, it must be noted that other factors affecting crime are not measured by UCR, such as age, sex, and race of the population, economic conditions of the area, transient population, culture, education, climate, attitudes of the victims toward crime and police, and crime reporting practices of the citizens. Therefore, it is difficult to draw conclusions or make valid comparisons between various jurisdictions by using only the crime and arrest data in this book. The data in this book are used for analyzing crime problems inherent in the criminal justice system and as a foundation for planning and budgeting. Geographic areas covered in this report include the State of Alabama, county and city strata.

We would like to extend our appreciation to law enforcement agencies – sheriff's departments, municipal police departments, and campus police – for their cooperation in the UCR program.

Introduction

In October of 1975, Act 872 passed both houses of the Alabama Legislature creating and establishing the Alabama Criminal Justice Information Center (ACJIC) which is commissioned to collect, store, retrieve, analyze, and disseminate criminal justice data. Inherent in ACJIC is a "uniform crime reporting system for the periodic collection and analysis of crimes reported to any and all criminal justice agencies within the state." (Act 872, Section 9, 1975)

With the passage of this bill, mandatory reporting was required of law enforcement agencies in Alabama. Prior to 1976, law enforcement agencies participated in the FBI's Uniform Crime Reporting Program (UCR) on a voluntary basis. Since mandatory submission, there has been a 185% increase in UCR reporting.

Alabama's UCR program functions in accordance with the FBI's standards of operation which specify a uniform data collection device and quality control procedures which provide viable crime statistics for accurate indication of crime and crime trends.

ACJIC implemented an incident based reporting system as an alternative to UCR summary reporting in 1977. This Incident Based Reporting (IBR) System also provides a self-contained internal record keeping system for the agency. IBR is a voluntary system with 99% of Alabama's agencies participating. This reporting program is more detailed providing greater potential for services, analyses, and resource studies by both the individual agency's crime analysis units and ACJIC.

In 1986, ACJIC organized a 32-person UCR Committee to review the IBR report forms. This committee was made up of law enforcement personnel from small, medium and large police departments and sheriff's departments, computerized agencies, the FBI, and the Bureau of Justice Statistics (BJS). The committee reviewed and analyzed the ten year old forms and decided that enhancements were needed. The IBR report forms were redesigned with input from Alabama's local agencies. In 2006, these forms were re-designed to conform to the FBI's Nation Incident Based Reporting System (NIBRS). The new forms become the official state forms in 2008.

Alabama's law enforcement agencies are supplied with monthly reporting forms by ACJIC's Field Agents who are also made available to the reporting agencies to help answer any questions which may arise regarding forms, crime classifications, and clearance data. The Field Agents are also responsible for training law enforcement personnel and maintaining the quality of information for output to the criminal justice system. Agencies may also request free software from ACJIC to record and report incident/offense and arrest activities.

Alabama's law enforcement community can be proud of the progress made in the incident reporting program. Because of the support and dedication of our law enforcement Alabama is one of the states leading the way for a national IBR system.

Crime and Arrest Data

Valid crime data can provide a solid foundation for statistical analyses, management-oriented analyses and crime breakdowns. These analyses can then aid local police departments in laying out patrol districts, assigning patrol units, and designating community education programs.

Data used in this report are provided by the Uniform Crime Reporting (UCR) Division of the Alabama Criminal Justice Information Center (ACJIC). ACJIC's data center houses the official state repository for reported arrests and offenses, and the UCR Division has the responsibility of collecting and disseminating crime data. In 2008, approximately 350 agencies reported known offenses to Alabama's UCR; 99% of Alabama's law enforcement agencies submitted Incident Reports and 1% returned UCR Summaries.

Through a mandate of Congress, Arson is counted as a Part I Offense. So as not to distort crime trends in Total and Property Crime indices, Arson totals will not be included in these sections but will be included in a separate section following property crimes.

Crime data are obtained from the Part I Index of Offenses submitted by law enforcement agencies to Alabama's UCR program. These Part I Offenses are divided into Violent Crime and Property Crimes.

Violent Crimes include Homicide, Rape, Robbery, and Assault. These crimes are considered violent inasmuch as they are offenses perpetrated against a person(s) with a high risk or injury or death to the victim(s). Property Crimes are comprised of Burglary, Larceny, Motor Vehicle Theft, and Arson*. Property or Nonviolent Crimes lack the aspect of force and/or bodily harm to the victim(s).

Clearance and arrest data are also reported to Alabama's UCR. A crime is considered cleared, either by arrest or by exceptional means, when enough evidence is found to charge a suspect and take him/her into custody. It is conceivable that one arrest could clear several offenses or that several arrests could clear one offense. The clearance rate is achieved by taking the number of clearances over the number of crimes reported:

$$\textbf{CLEARANCE RATE} = \frac{\textbf{REPORTED CRIME}}{\textbf{CLEARANCES}}$$

This report is a composite picture of crime and law enforcement activity in Alabama for 2008. It provides a breakdown for the State and localities participating in the UCR program. The report concentrates on the Index Crime of the FBI's Part I Offenses and offers tabular and narrative formats for comparisons, trends, rates, and percent changes.

*A separate section on arson will be included in this report.

Definition of Terms

Term	Definition
Adult	the UCR system defines adults as 18 years of age and over.
Arrest	a measure of law enforcement activity by which an individual is detained in legal custody.
Arson	willful or malicious burning with or without intent to defraud, includes attempts.
Assault	the unlawful attack by one person upon another for the purpose of inflicting severe bodily injury, including attempts. Attempted homicide is listed as an aggravated assault.
Burglary	unlawful entry of a structure to commit a felony or theft.
Central City	a city with at least 50,000 residents.
City Strata	a breakdown of cities according to population.
Clearance	a measure of law enforcement activity which shows that a crime has been solved for a crime reporting purposes either by the arrest of a suspect or by exceptional means. Exceptional means provides a solution to a crime when there is enough evidence to place a formal charge against an offender, but some element beyond law enforcement control precludes an actual arrest. It is possible for one arrest to clear more than one offense.
Clearance Rate	the clearance rate is achieved by taking the number of clearances over the number of crimes reported.
Crime Rate	a measure of criminal activity which shows the number of crimes reported per 100,000 residents.
Criminal Activity	measured by reported crimes, trends, rates.
Forcible Entry	offenses in which force of any kind is used to unlawfully enter a structure for the purpose of committing a theft or felony.
Hierarchy of Offenses	whenever more than one offense is committed simultaneously, the most severe offense is reported to UCR. The exception is arson which is always reported along with the most serious offense.
Homicide	the willful killing of another as based on police investigation.
Incident Based Reporting (IBR) System	a voluntary crime reporting system developed by ACJIC as an alternative to the UCR Summary Program.
Juveniles	the UCR system defines juveniles as males and females 17 years of age and younger.
Larceny	unlawful taking or stealing of property or articles without the use of force, violence or fraud, i.e., pocket picking, purse snatching, shoplifting, theft from vending machines, etc.
Law Enforcement Activity	police activity as measured by clearances and arrests.
Minimal Injury	personal injury involving abrasions, minor lacerations requiring no more than usual first-aid treatment.

Motor Vehicles	automobiles, trucks, buses, motorcycles, etc.
Motor Vehicle Theft	The unlawful taking or stealing of a motor vehicle, including attempts.
Non-Residence	any structure used for purposes other than a residence.
Part I Index Crimes	a category of UCR offenses deemed more serious and/or most frequent. The Part I Index Crimes include homicide, rape, robbery, aggravated assault, burglary, larceny, motor vehicle theft, and arson.
Part II Offenses	a category of UCR offenses which include: **Assaults (Simple):** non-aggravated assaults. **Forgery and Counterfeiting** - making, altering, uttering, or possessing with intent to defraud, anything false which is made to appear true, includes attempts. **Fraud:** fraudulent conversion and obtaining money or property by false pretenses. **Embezzlement:** misappropriation or misapplication of money or property entrusted to one's care, custody, or control. **Stolen Property:** buying, receiving, and possessing stolen property, includes attempts. **Vandalism:** willful or malicious destruction, injury, disfigurement or defacement of property without the consent of the owner or person having custody or control. **Weapons:** all violations of regulations or statutes controlling the carrying, using, possessing, furnishing and manufacturing of deadly weapons or silencers, includes attempts. **Prostitution and Commercialized Vice**: sex offenses of a commercial nature. **Sex Offenses (Other):** statutory rape, offenses against chastity, common decency, morals, etc. **Narcotic Drug Laws:** offenses relating to narcotics, i.e., possession, sale, use, growing and manufacturing of narcotic drugs. **Gambling:** promoting, permitting, or engaging in illegal gambling. **Offenses Against the Family and Children:** non-support, neglect, desertion, or abuse of family and children. **Driving Under the Influence:** driving or operating any motor vehicle or common carrier while drunk or under the influence of liquor or narcotics. **Liquor Laws:** violations of state or local liquor laws. **Drunkenness:** drunkenness or intoxication. **Disorderly conduct:** breach of the peace. **Vagrancy:** begging, loitering, etc. **All other offenses**: all violations of state or local laws, except categories mentioned above, Part I Offenses, and traffic violations. Including, but not limited to bigamy, blackmail, bribery, contempt of court, discrimination, perjury, possession and/or sale of obscene material, quarantine violations, etc.
Property Crimes	(non-violent crimes) index crimes which lack the aspect of force and/or bodily harm to the victim(s). Included in this category are burglary, larceny, motor vehicle theft, and arson.

Recovery	finding stolen property. It should be noted that a recovered article does not clear a crime, although the owner is reunited with his property a crime was committed and a suspect must be taken into custody to clear the offense.
Reported Crimes	crimes reported to law enforcement officials. *Note: In this report, only those offenses which prove to be actual offenses are used. Those cases which have been deemed unfounded are excluded from the crime totals.*
Residence	any dwelling structure used for human habitation.
Robbery	stealing or taking anything from the care, custody, or control of a person, in his presence, by force or by threat of force, including attempts. Robbery is broken down into seven categories: **Highway:** robberies occurring on the streets, in alleys, outside of structures. **Commercial House:** hotels, motels, lodging houses, etc. **Gas or Service Stations:** sell gasoline and related products. **Convenience Stores:** neighborhood stores which specialize in the sale of consumable items. **Residence:** robberies occurring in a dwelling or on the premises. **Banking Establishments** - banks, savings & loan institutions, credit unions, etc. **Miscellaneous:** churches, temples, schools, union halls, government buildings, public transit systems, etc.
Serious Injury	personal injury is considered serious if there are broken bones, internal injuries, or if stitches are required.
Uniform Crime Reports	standardized reporting forms used by law enforcement officials to report criminal activity within their jurisdiction.
Uniform Crime Reporting System	official state repository of the Uniform Crime Reports and Incident Reporting forms and provides for the collection and dissemination of crime data.
Unlawful Entry	involves no force and is achieved by use of an unlocked door or window. The element of trespass is essential.
Urbanized Areas	incorporated or unincorporated places of 2,500 or more inhabitants.
Violent Crimes	index crimes which are offenses perpetrated against a person (or persons) with a high risk of injury or death to the victim. Crimes included in this category are homicide, rape, robbery, and assault.

Total Index Crime

Total Index Crime is comprised of the Part I Offenses: Homicide, Rape, Robbery, Assault, Burglary, Larceny, Motor Vehicle Theft, and Arson.* Both offense and arrest data are collected for Part I crime.

Alabama Crime - 2008 Summary Offense Data

- There were **201,880** crimes reported in 2008, a **4%** increase over 2007.
- The crime rate for the state was **4,330.4** per 100,000 inhabitants.
- On a daily average, there were **553** Part I offenses reported.
- The total property value stolen in 2008 was **$250,195,952**; **15%** was recovered.
- There were **265** Law Enforcement Officers assaulted in 2008. On the average, less than one officer was assaulted per day in 2008. **66%** received serious injuries and **34%** received minimal or no injuries.

Total Crime Trends - 2004-2008

Year	Total Crimes	Clearance	Clearance Rate
2004	195,598	35,428	18%
2005	188,550	34,934	19%
2006	183,802	31,704	17%
2007	194,610	35,939	19%
2008	201,880	37,525	19%
Average	**192,888**	**35,106**	18%

*In order to keep crime statistics meaningful, Arson data will not be included in Part I totals or Property Crime totals. A separate section on Arson is included in this report.

State of Alabama Crime Trends 2004 – 2008

Offenses	Year	Number of Offenses	Percent Change	Rate/100,000 Population	Percent Change
Total	2004	195,598	1%	4,317.7	0%
	2005	188,550	-4%	4,136.9	-4%
	2006	183,802	-3%	3,996.5	-3%
	2007	194,610	6%	4,205.2	5%
	2008	201,880	4%	4,330.4	3%
Property	2004	176,497	1%	3,896.0	0%
	2005	169,064	-4%	3,709.3	-5%
	2006	164,810	-3%	3,583.6	-3%
	2007	174,802	6%	3,777.2	5%
	2008	181,434	4%	3,891.8	3%
Violent	2004	19,101	3%	421.6	2%
	2005	19,486	2%	427.5	1%
	2006	18,992	-3%	413.0	-3%
	2007	19,808	4%	428.0	4%
	2008	20,446	3%	438.6	3%
Homicide	2004	282	-5%	6.2	-6%
	2005	331	17%	7.3	17%
	2006	353	7%	7.7	5%
	2007	391	11%	8.5	10%
	2008	342	-13%	7.3	-14%
Rape*	2004	1,665	7%	70.7	6%
	2005	1,515	-9%	63.9	-10%
	2006	1,472	-3%	61.6	-4%
	2007	1,408	-4%	58.5	-5%
	2008	1,524	8%	62.9	8%
Robbery	2004	5,819	1%	128.5	0%
	2005	6,151	6%	135.0	5%
	2006	6,564	7%	142.7	6%
	2007	6,990	6%	151.0	6%
	2008	7,067	1%	151.6	1%
Assault	2004	11,335	3%	250.2	3%
	2005	11,489	1%	252.0	1%
	2006	10,603	-8%	230.5	-9%
	2007	11,019	4%	238.1	3%
	2008	11,513	5%	247.0	4%
Burglary	2004	42,915	4%	947.3	4%
	2005	41,266	-4%	905.4	-4%
	2006	40,866	-1%	888.6	-2%
	2007	43,114	6%	931.6	5%
	2008	47,698	11%	1023.1	10%
Larceny	2004	120,087	0%	2,650.8	-1%
	2005	115,223	-4%	2,528.0	-5%
	2006	110,678	-4%	2,406.6	-5%
	2007	118,581	7%	2,562.3	7%
	2008	121,038	2%	2,596.3	1%

MVT	2004	13,495	-6%	297.9	-7%
	2005	12,575	-7%	275.9	-7%
	2006	13,266	6%	288.5	5%
	2007	13,107	-1%	283.2	-2%
	2008	12,698	-3%	272.4	-4%

* Rape rates are based on female population.

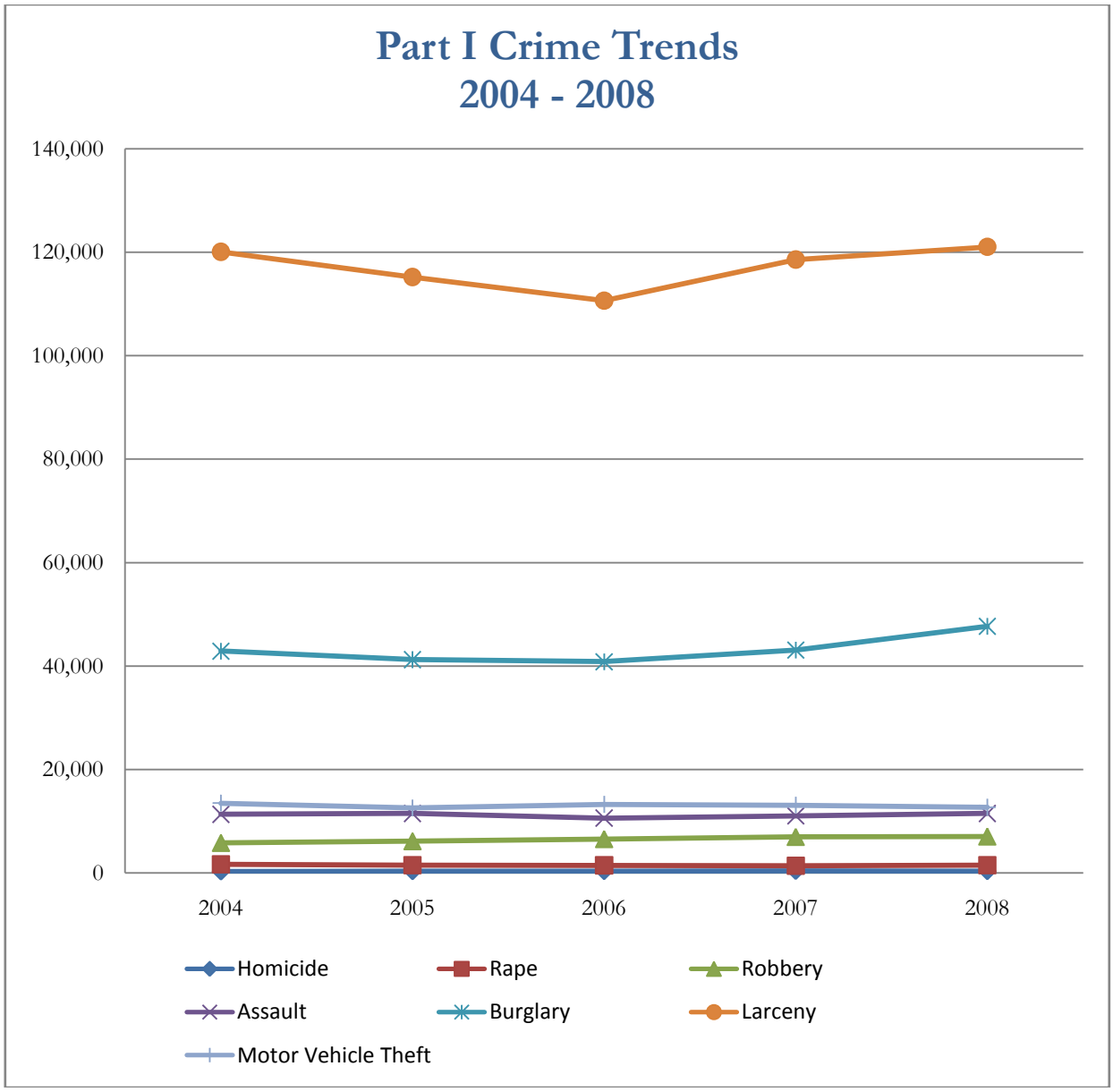
Part I Crime Trends
2004 - 2008
140,000
120,000
100,000
80,000
60,000
40,000
20,000
0
2004
2005
2006
2007
2008
Homicide
Rape
Robbery
Assault
Burglary
Larceny
Motor Vehicle Theft

Monthly Trend of Offenses
2008

Month	Total	Violent	Property
January	15,409	1,572	13,837
February	13,158	1,336	11,822
March	16,096	1,750	14,346
April	16,949	1,685	15,264
May	18,187	1,824	16,363
June	17,433	1,795	15,638
July	18,556	1,786	16,770
August	18,370	1,794	16,576
September	17,743	1,624	16,119
October	18,676	1,984	16,692
November	15,418	1,673	13,745
December	15,885	1,623	14,262
Total	**201,880**	**20,446**	**181,434**

Monthly Trend of Offenses 2008

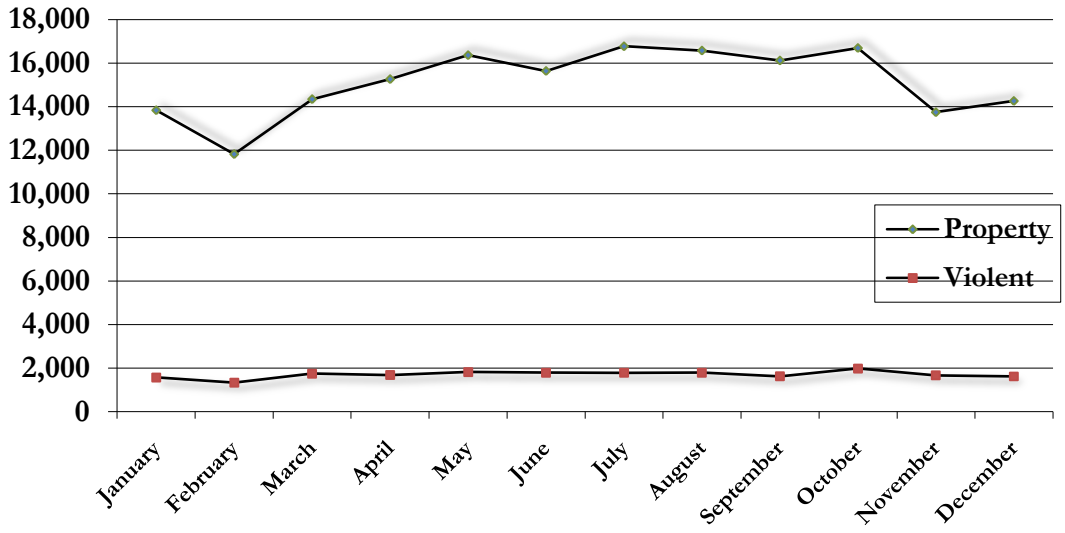

Clearance and Arrest Data

- There were **37,525** clearances in 2008, providing a clearance rate of **19%**.
- A total of **33,201** persons were arrested for Part I offenses.* Part I arrests made up **14%** of all arrests in Alabama in 2008.
- Juveniles made up **14%** of the Part I arrests, males made up **67%** of persons arrested for Part I offenses, **51%** of those arrested for Part I offenses were black and **49%** were white.
- A total of **198,881** people were arrested for Part II offenses; **5%** of Part II arrests were juveniles. Males made up **75%** of Part II arrests. Whites made up **56%** and blacks, **44%** of Part II arrests.
- A total of **18,346** people were arrested for narcotic drug violations. **9%** were for sale and **91%** for possession. **94%** were adult and **6%** juvenile.
- There were **34,785** people arrested for alcohol violations: **47%** were arrested for driving under the influence; **19%** were arrested for liquor law violations; and **34%** for public drunkenness. **97%** of the alcohol arrests were adults and **3%** were juveniles.

Offenses and Clearances

	Offense	Clearance	Clearance Rate
Homicide	342	228	67%
Rape	1,524	552	36%
Robbery	7,067	2,252	32%
Aggravated Assault	11,513	4,469	39%
Burglary	47,698	5,134	11%
Larceny Theft	121,038	22,743	19%
Motor Vehicle Theft	12,698	2,147	17%
Total	**201,880**	**37,525**	19%
Violent	20,446	7,501	37%
Property	181,434	30,024	17%

*Does not include Arson arrests.

Part I Offenses - 2008 (By Crime)

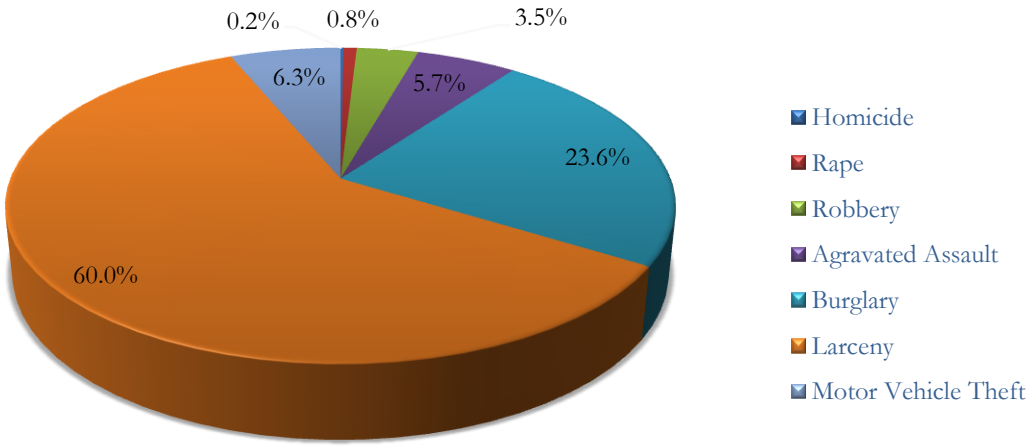

Part I Offenses - 2008 (By Crime Type)

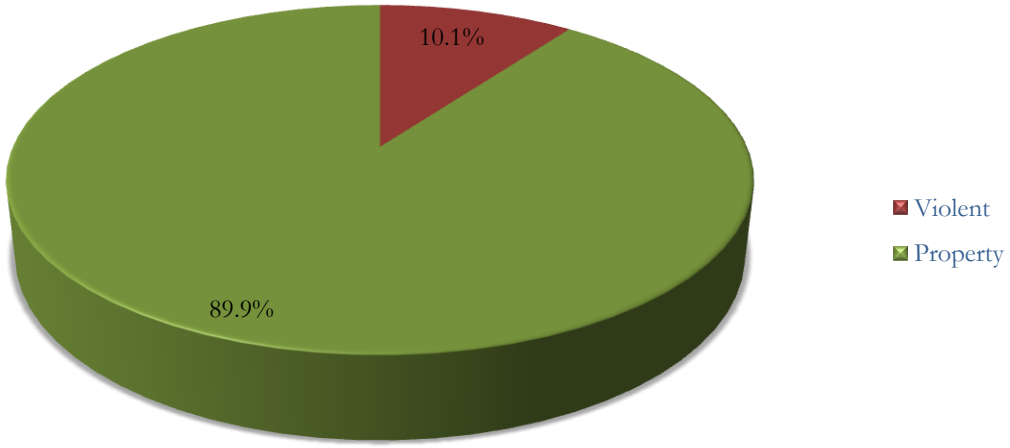

Total Part I Arrests by Age
2008

Age of Arrestee

Offense	<18	18	19	20	21	22	23	24	25-29	30-34	35-39	40-44	45-49	50-54	55-59	60-64	>64	Total
Homicide	18	12	22	20	17	16	21	14	79	32	35	32	14	9	10	5	5	361
Rape	34	28	25	25	19	22	16	19	51	52	36	38	18	9	5	2	2	401
Robbery	382	216	200	176	149	96	84	81	335	171	127	94	66	39	16	1	2	2,235
Assault	357	182	209	178	208	167	199	132	683	497	399	339	272	181	111	55	58	4,227
Burglary	793	374	347	295	239	207	143	130	583	377	345	272	199	118	42	12	11	4,487
Larceny	2,897	1,269	1,210	1,018	834	853	704	680	2,776	2,006	1,765	1,603	1,293	812	363	153	103	20,339
MVT	149	51	76	36	35	50	51	34	169	121	129	105	81	38	17	6	3	1,151
Arson	31	4	5	5	12	5	2	5	15	10	14	12	13	7	5	2	1	148
Total	**4,661**	**2,154**	**2,113**	**1,773**	**1,534**	**1,438**	**1,243**	**1,119**	**4,691**	**3,266**	**2,850**	**2,495**	**1,956**	**1213**	**569**	**236**	**185**	**33,349**

Property Crime

Property Crime is comprised of Burglary, Larceny, Motor Vehicle Theft, and Arson.* These crimes are designated as non-violent crimes because they lack the aspect of force and/or bodily harm to the victim(s).

Property Crime Summary 2008

- In 2008 there were **181,434** property crimes reported. This is a **4%** increase over 2007. Property crime makes up **90%** of the total Index offenses.
- The property crime rate was **3,891.8** per 100,000 inhabitants. On the average there were **497.1** property crimes reported per day.
- A total of **30,024** property crimes were cleared in 2008 for a **17%** clearance rate.
- In 2008, **25,977** people were arrested for property crimes: **85%** were adults; **53%** were white; and **63%** were males.
- Total property value stolen in 2008 was **$250,195,952**; **15%** was recovered.

Property Crime Trends 2004-2008

Year	Property Crimes	Clearance	Clearance Rate
2004	176,497	27,941	16%
2005	169,064	27,543	16%
2006	164,810	24,674	15%
2007	174,802	28,505	16%
2008	181,434	30,024	17%
Average	**173,321**	**27,737**	16%

*Arson totals are not included in Property Crime totals. A separate section on Arson is included in this report.

Value of Property Stolen and Recovered
2008

Type of Property	Value Stolen	Value Recovered	Percent Recovered
Currency	$22,614,462	$742,508	3%
Jewelry	21,262,803	1,137,821	5%
Clothing, Furs	3,669,812	549,026	15%
Locally Stolen Vehicles	79,412,985	27,715,979	35%
Office Equipment	4,713,399	168,343	4%
Electronics	28,471,171	1,079,449	4%
Firearms	4,549,854	311,400	7%
Household Goods	6,135,180	200,049	3%
Consumable Goods	2,462,512	511,392	21%
Livestock	362,517	11,238	3%
Miscellaneous	76,541,257	4,435,198	6%
Total	**$250,195,952**	**$36,862,403**	15%

Value of Property Stolen and Recovered
2008

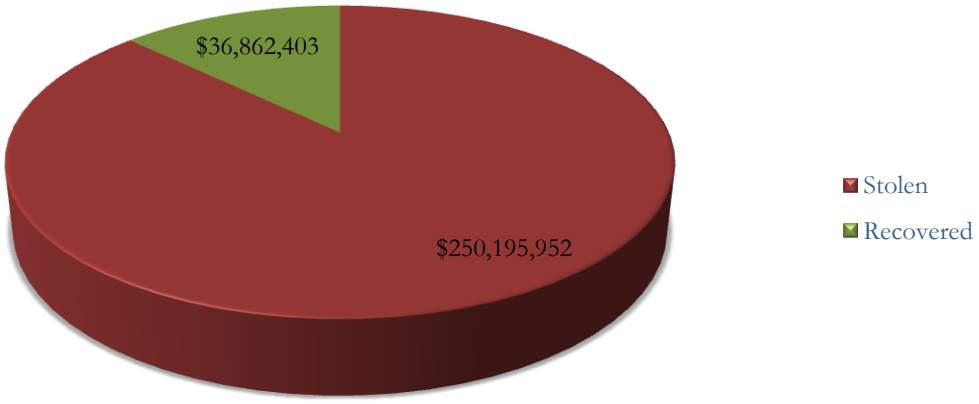

Monthly Trend of Property Crime
2008

Month	Burglary	Larceny	Auto Theft
January	3,537	9,329	971
February	2,823	8,132	867
March	3,420	9,867	1,059
April	3,961	10,221	1,082
May	4,170	11,011	1,182
June	3,952	10,513	1,173
July	4,395	11,108	1,267
August	4,477	10,868	1,231
September	4,315	10,668	1,136
October	4,595	11,062	1,035
November	3,881	9,026	838
December	4,172	9,233	857
Total	**47,698**	**121,038**	**12,698**

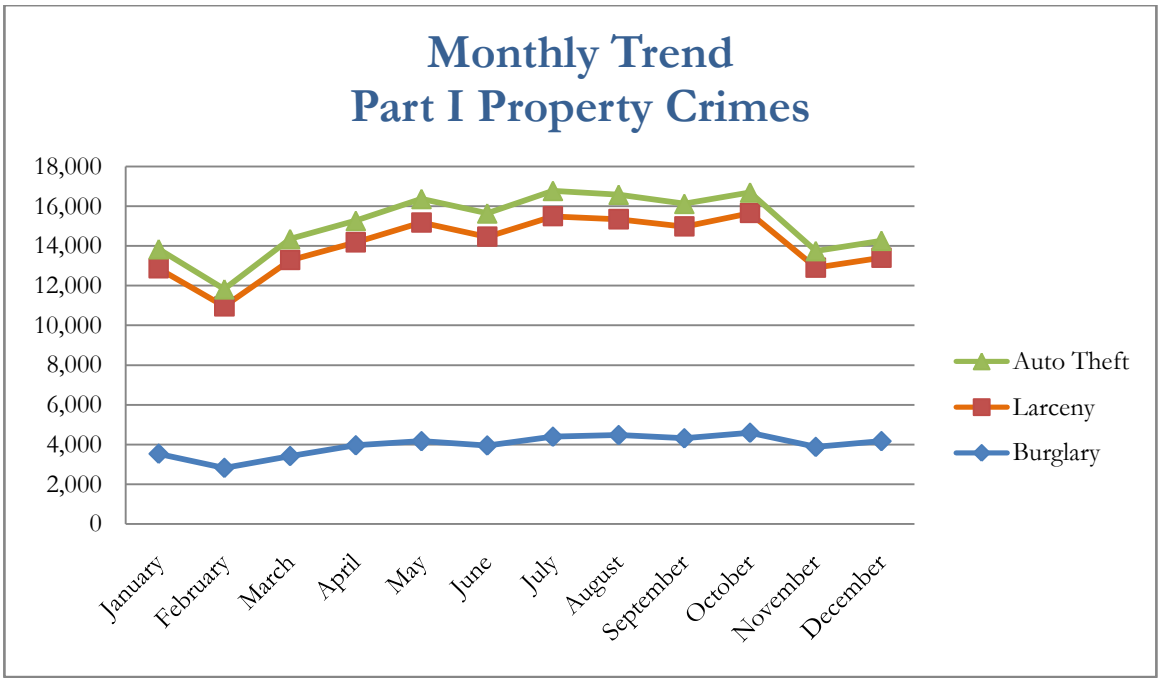

Violent Crime

Violent Crime is comprised of Homicide, Rape, Robbery, and Assault. These crimes are designated as Violent Crimes because they are offenses perpetrated against a person (or persons) with a high risk of injury or death to the victim.

Violent Crime Summary 2008

- There were **20,446** Violent Crimes reported in 2008, a **3%** increase over 2007. Violent crime makes up **10%** of the total Index offenses.
- The violent crime rate was **438.6** per 100,000 inhabitants.
- On the average, there were **56.0** violent crimes reported per day.
- There were **7,501** violent crimes cleared in 2008 for a **37%** clearance rate.
- In 2008, **7,224** people were arrested for Violent Crimes: **89%** were adults; **34%** were white; and, **83%** were male.

Violent Crime Trends 2004-2008

Year	Violent Crimes	Clearance	Clearance Rate
2004	19,101	7,487	39%
2005	19,486	7,391	38%
2006	18,922	7,030	37%
2007	19,808	7,434	38%
2008	20,446	7,501	37%
Average	**19,553**	**7,369**	38%

Monthly Trend of Violent Crime
2008

Month	Homicide	Rape	Robbery	Assault
January	33	105	581	853
February	21	120	408	787
March	35	138	571	1006
April	35	138	525	987
May	20	140	575	1089
June	28	146	594	1027
July	37	145	609	995
August	34	120	586	1054
September	27	136	500	961
October	19	161	757	1047
November	28	85	691	869
December	25	90	670	838
Total	**342**	**1,524**	**7,067**	**11,513**

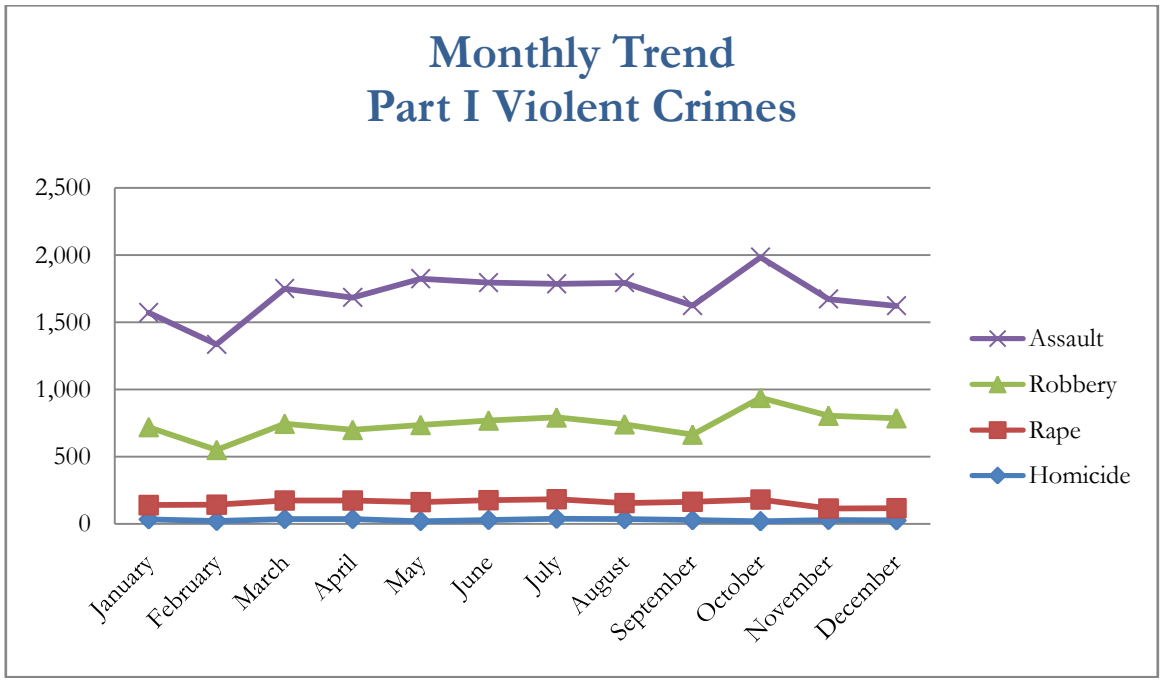

Homicide

Murder and non-negligent manslaughter is the willful (non-negligent) killing of one human being by another. Not included in the count for this offense classification are deaths caused by negligence, suicide, accident, justifiable homicides which are the killings of felons by law enforcement officers in the line of duty or by private citizens; and attempts to murder or assaults to murder, which are scored as aggravated assaults.

- There were **342** homicides in Alabama in 2008 representing a **13%** decrease from 2007.
- The homicide rate was **7.3** per 100,000 inhabitants, with an average of **1.0** homicide per day. **228** homicides were cleared for a **67%** clearance rate.
- There were **361** persons arrested for homicide: **5%** were juveniles; **87%** were males; and **31%** were white.
- The age group with the greatest number of homicide victims was 20-28, comprising **26%** of the homicide victims. **46%** had black victims and black offenders; **15%** had white victims and white offenders, **3%** black victim and white offender, **6%** white victim and black offender, and in **30%**, the race of the offender was unknown.
- Handguns were used in **70%** of all homicides, knives in **7%**, hands, fists or feet in **5%**, and other firearms, such as rifles and shotguns, in **6%**.
- **21%** of homicide victims were related to the offender, and **23%** were acquainted with the offender. **16%** of the victims were killed by strangers and in **40%** the relationship was unknown. In **4%** of all homicides the victim and offender were boyfriend/girlfriend, and **10%** of all homicides were domestic in 2008.
- **15%** of the homicides were a result of an argument, **23%** of the homicides occurred during the commission of a felony, and in **62%** of the homicides the circumstances were unknown.
- **18%** of all homicides occurred on a Sunday. **56%** occurred at a residence while **21%** occurred on a highway, street or in an alley.

Homicide 2008
Sex/Race of Victims and Offenders

	Offender							
Victim	White Male	Black Male	Asian Male	Indian Male	White Female	Black Female	Unknown	% By Victim
White Male	28	18	0	0	4	0	22	21%
Black Male	9	127	0	0	0	4	54	57%
Asian Male	0	0	1	0	0	0	0	0%
Indian Male	0	0	0	0	1	0	0	0%
Unknown	0	3	0	0	1	0	2	2%
White Female	18	2	0	0	0	0	12	9%
Black Female	0	23	0	0	0	3	9	10%
Asian Female	0	0	0	0	0	0	0	0%
Indian Female	1	0	0	0	0	0	0	0%
Total	**56**	**173**	**1**	**0**	**6**	**7**	**99**	**342**
% By Offender	16%	51%	0%	0%	2%	2%	29%	100%

There were **28** juvenile homicide victims in 2008. **7** juvenile victims were children under the age of 5 years old.

Homicide Trends 2004-2008

Year	Homicides	Clearance	Clearance Rate
2004	282	157	56%
2005	331	220	66%
2006	353	232	66%
2007	391	245	63%
2008	342	228	67%
Average	**340**	**216**	64%

Rape

Rape is the carnal knowledge of a female through force or the threat of force, includes attempts.*

- **1,524** rapes were reported in Alabama in 2008. This is an **8%** increase over 2007.
- The rape rate was **62.9** per 100,000 females.
- **552** rapes were cleared for a **36%** clearance rate.
- On the average, there were **4** rapes reported per day in 2008.
- **401** males were arrested for rape with **8%** being juveniles. White males made up **50%** of rape arrests. **28.3** is the average age of the rape offender with a range from 11 to 73 years.
- **21.9** is the average age of the rape victim with a range from 1 to 90 years. **57%** of the rape victims in Alabama were white females; **38%** were black females, and **5%** were other or unknown. **32%** of all rape victims were 13, 14, 15, and 16-year-olds.
- In **73%** of the rapes, the victim and offender knew or were related to each other; in **7%** the victim and offender were strangers; and in **20%** the relationship was unknown.
- **32%** of the rapes involved a white victim and white offender; **11%** a white victim and black offender; **31%** a black victim and black offender; **2%** a black victim and white offender. In **24%** the race of the offender was unknown or other.
- In **81%** of the rapes, hand, fists and/or verbal threats were used to exert force upon a victim; guns were used in **6%**, and knives in **3%** of the rapes.
- **33%** of the rapes occurred in the victim's residence; **16%** in the offender's residence; **4%** in the offender's vehicle; and **5%** at the residence of a friend or relative of the victim or the offender. **21%** of rapes occurred on a Saturday and **17%** on a Friday.
- **79%** of victims reported no other injuries from the rape and **52%** submitted to a medical exam.

2008 Rape Data - Victim/Offender by Race

	Offender				
Victim	White Male	Black Male	Other Male	Unknown	Total By Victim
White Female	491	163	10	210	57%
Black Female	21	470	0	85	38%
Other Female	3	3	2	0	1%
Unknown Female	0	6	0	60	4%
Total by Offender	**515**	**642**	**12**	**355**	**1,524**
% By Offender	34%	42%	1%	23%	100%

Relationship of Victim to Offender

Relationship	Number	% of Total
Relative	224	15%
Acquaintance	700	46%
Stranger	109	7%
Relationship Unknown	307	20%
Girlfriend/Ex-girlfriend	184	12%
Total	**1524**	**100%**

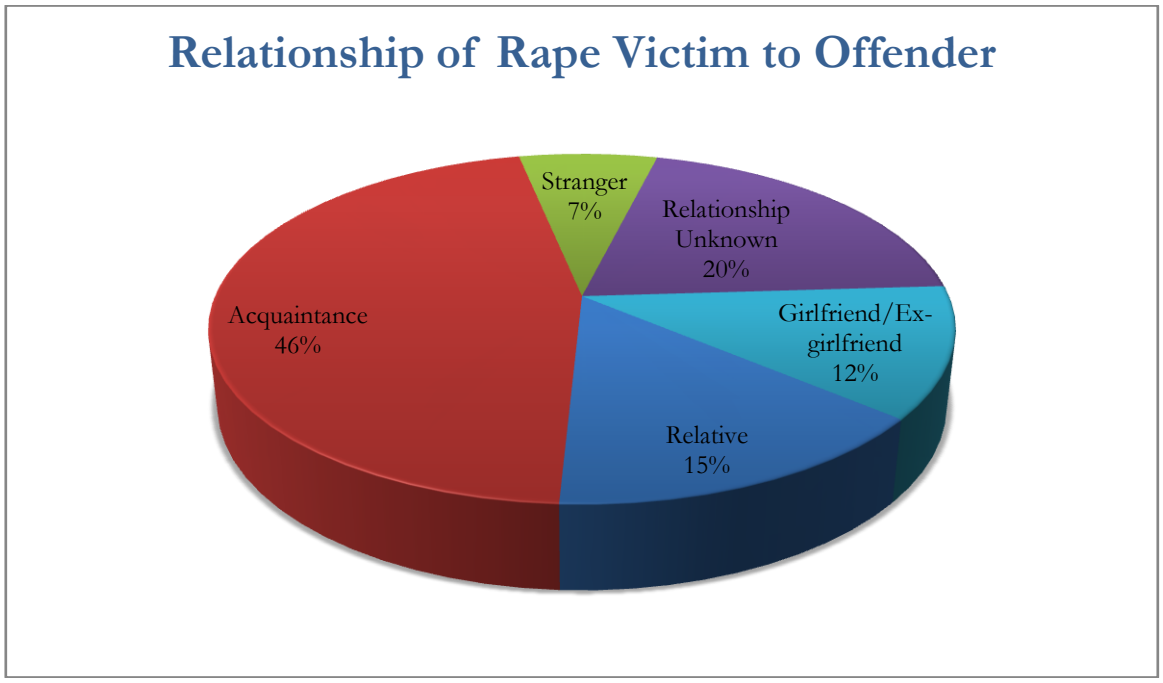

Rape Trends 2004-2008

Year	Rapes	Clearance	Clearance Rate
2004	1,665	707	42%
2005	1,515	580	38%
2006	1,472	551	37%
2007	1,408	509	36%
2008	1,524	552	36%
Average	**1,517**	**580**	38%

Robbery

Robbery is the stealing or taking anything of value from the care, custody, or control of a person, in his presence, by force or by threat of force, includes attempts.

- There were **7,067** robberies reported in 2008, a **1%** increase over 2007.
- The robbery rate was **151.6** per 100,000 inhabitants. On the average, there were **19.4** robberies reported per day in 2008.
- There were **2,252** robberies cleared for a **32%** clearance rate.
- **2,235** persons were arrested for robbery: **17%** were juveniles; **22%** were white; and **89%** were males.
- In **64%** of the robberies a firearm was used; **22%** were strong arm; in **5%** a knife or cutting instrument was used; and in **9%** other dangerous weapons were used. In **84%** of the robberies the victim was not injured.
- **17%** occurred on a Saturday, and **16%** on a Friday. **19%** occurred on a highway, street or in an alley; **27%** at a residence; **12%** in a parking lot; **10%** at a convenience store; **11%** at another commercial establishment; **4%** at a service station; **2%** at a bank; and **15%** on all other premises.

Robbery Trends 2004-2008

Year	Robbery	Clearance	Clearance Rate
2004	5,819	1,874	32%
2005	6,151	1,777	29%
2006	6,564	2,009	31%
2007	6,990	2,217	32%
2008	7,067	2,252	32%
Average	**6,518**	**2,026**	31%

Assault

Assault is the unlawful attack by one person upon another for the purpose of inflicting severe bodily injury, includes attempts.

- There were **11,513** aggravated assaults reported in 2008 for a **5%** increase over 2007.
- There were **247.0** assaults per 100,000 inhabitants. On the average, there were **31.5** assaults reported per day. **4,469** assaults were cleared for a **39%** clearance rate.
- **4,227** people were arrested for aggravated assaults in 2008: **9%** were juvenile, **79%** were male and **39%** were white.
- **36%** of the assaults were a result of firearms; **20%** other dangerous weapons; **16%** knives; and, **28%** hands and fists. **47%** of the victims were injured.
- In **39%** of the assaults the victim was a friend or acquaintance of the offender; in **22%** the victim and offender were family; **6%** were strangers; **9%** were boyfriend/girlfriend; and in **24%** the relationship was unknown.
- **59%** occurred at a residence and **19%** occurred on a street, highway, or alley. **6%** occurred in a parking lot, **5%** at a commercial establishment, and **2%** occurred at a school. **19%** occurred on a Saturday, and **16%** on a Sunday.

Assault Trends 2004-2008

Year	Assaults	Clearance	Clearance Rate
2004	11,335	4,749	42%
2005	11,489	4,814	42%
2006	10,603	4,238	40%
2007	11,019	4,463	41%
2008	11,513	4,469	39%
Average	**11,192**	**4,547**	41%

Burglary

Burglary is the unlawful entry of a structure to commit a felony or a theft, includes forcible entry, unlawful entry and attempted forcible entry.

- There were **47,698** burglaries reported in 2008, an **11%** increase over 2007.
- There were **1,023.1** burglaries per 100,000 inhabitants. On the average, there were **130.7** burglaries reported per day.
- **5,134** burglaries were cleared for an **11%** clearance rate.
- **4,487** persons were arrested for burglary: **18%** juveniles; **91%** males; and **47%** white.
- **72%** of the burglaries were forcible entry, **26%** were unlawful entries, and **2%** were attempted forcible entry. In **61%** of burglaries the point of entry was a door; in **20%** a window; and in **19%** the point of entry was other.
- There were **34,033** residential burglaries with **39%** being at night, and **61%** during the day. There were **13,665** non-residential burglaries with **54%** being at night, and **46%** during the day. **17%** of all burglaries occurred on a Friday while **15%** occurred on a Monday or a Wednesday.

Burglary Trends 2004-2008

Year	Total Crimes	Clearance	Clearance Rate
2004	42,915	4,700	11%
2005	41,266	4,593	11%
2006	40,866	4,270	11%
2007	43,114	4,788	11%
2008	47,698	5,134	11%
Average	**43,172**	**4,697**	11%

Larceny

Larceny is the unlawful taking or stealing of property or articles without the use of force, violence and fraud.

- **121,038** larcenies were reported in 2008 for a **2%** increase over 2007.
- The larceny rate was **2,596.3** per 100,000 inhabitants.
- **22,743** larcenies were cleared for an **19%** clearance rate. On the average, there were **331.6** larcenies reported per day.
- There were **20,339** persons arrested for larceny in 2008: **14%** were juveniles; **56%** were males, and **54%** were white.
- **20%** of the larcenies were thefts of items from motor vehicles; **12%** were shoplifting, and **12%** were theft of items from buildings.
- The value of total property stolen in larcenies was **$101,812,180**, or an average of **$841** per incident.
- **16%** of all larcenies occurred on a Friday, and **45%** occurred at a residence.

Larceny Trends 2004-2008

Year	Total Crimes	Clearance	Clearance Rate
2004	120,087	20,842	17%
2005	115,223	20,631	18%
2006	110,678	17,769	16%
2007	118,581	21,143	18%
2008	121,038	22,743	19%
Average	**117,121**	**20,626**	18%

Larceny by Type
2008

Type of Larceny	Number	Value Stolen	Average/Incident
Pocket-picking	430	$1,620,143	$3,767.77
Purse-snatching	301	$190,964	$ 634.43
Shoplifting	14,951	$3,721,139	$ 248.89
From motor vehicles	24,577	$12,965,868	$ 527.56
Motor vehicle parts	7,414	$3,449,023	$ 465.20
Bicycles	1,231	$205,404	$ 166.86
From buildings	14,137	$14,558,280	$1,029.80
From coin-op machines	187	$53,610	$ 286.68
All other	57,810	$65,047,749	$1,125.20
Total Larcenies	**121,038**	**$101,812,180**	$ 841.16

Larceny by Value Stolen
2008

Type of Larceny	Number	Value Stolen	Average/Incident
Over $200	51,807	$98,904,666	$1,909.10
$50 - $200	23,677	$2,429,665	$ 102.62
Under $50	45,554	$477,849	$ 10.49
Total Larcenies	**121,038**	**$101,812,180**	$ 841.16

Motor Vehicle Theft

Motor Vehicle Theft is the unlawful taking or stealing of a motor vehicle, includes attempts.

- There were **12,698** motor vehicle thefts reported in 2008 for a **3%** decrease from 2007.
- The motor vehicle theft rate for Alabama in 2008 was **272.4** thefts for every 100,000 inhabitants. On the average, there were **34.8** motor vehicles stolen per day.
- A total of **2,147** motor vehicle thefts were cleared for a clearance rate of **17%**.
- A total of **1,151** people were arrested in 2008 for motor vehicle theft: **13%** were juveniles; **80%** were males; and, **53%** were white. **52%** of the juveniles arrested were below the legal driving age of 16.
- The dollar value resulting from locally stolen motor vehicles was **$79,412,985**. The value recovered was **$27,715,979** or **35%.**
- **16%** of motor vehicle thefts occurred on a Friday and **15%** on a Saturday; **56%** occurred at a residence.

Motor Vehicle Theft Trends 2004-2008

Year	Total Crimes	Clearance	Clearance Rate
2004	13,495	2,399	18%
2005	12,575	2,319	18%
2006	13,266	2,635	20%
2007	13,107	2,574	20%
2008	12,698	2,147	17%
Average	**13,028**	**2,415**	19%

Arson

Arson is the willful or malicious burning with or without intent to defraud, includes attempts. It should be noted that the hierarchy rule does not apply to arson, meaning that any offense(s) committed in conjunction with arson results in the most serious offense, as well as the arson incident, being reported to UCR.

- A total of **405** arsons were reported in 2008. This represents a **6%** increase over 2007. **76%** were structural arsons, **22%** were motor vehicles and other mobile property, and **2%** were other.
- There were **52** arsons cleared in 2008 for a **13%** clearance rate.
- On the average, there were **1.1** arsons reported per day.
- There were **148** people arrested for arson: **21%** were juveniles; **79%** were males; and **62%** were white.
- In **11%** of the structural arsons, the building was uninhabited or not normally in use.
- The total value of property damaged or destroyed by arson amounted to **$6,170,494**. Structural arsons amounted to **$5,320,124** for an average of **$17,386** per incident. Arson of mobile property amounted to **$849,200** in damages for an average of **$9,332** per incident. Arson of other property caused **$1170** in damages for an average of **$146** per incident.

n

Arson Trends 2004-2008

Year	Total Crimes	Clearance	Clearance Rate
2004	351	59	17%
2005	296	37	13%
2006	347	40	12%
2007	381	40	11%
2008	405	52	13%
Average	**356**	**46**	13%

2008 Arsons

Property Classification	Number of Actual Offenses (Includes Attempts)	Total Offenses Cleared by Arrest or Exceptional Means (Includes Column 3)	Number of Clearances Involving Only Persons Under 18 Years of Age	Offenses Where Structures Uninhabited, Abandoned, or not Normally in Use	Estimated Value of Property Damage
A. Single Occupancy Residential: Houses, Townhouses, Duplexes, etc.	212	38	6	24	$3,152,160
B. Other Residential: Apartments, Tenements, Flats, Hotels, Motels, Inns, Dormitories, Boarding Houses, etc.	36	2	0	4	$258,700
C. Storage: Barns, Garages, Warehouses, etc.	11	3	3	2	$25,500
D. Industrial/Manufacturing	2	0	0	0	$35,000
E. Other Commercial: Stores, Restaurants, Offices, etc.	26	0	0	1	$1,740,500
F. Community/Public: Churches, Jails, Schools, Colleges, Hospitals, etc.	13	4	4	0	$44,764
G. All Other Structure: Out Buildings, Monuments, Buildings Under Construction, etc.	6	0	0	1	$63,500
Total Structure	**306**	**47**	**13**	**32**	**$5,320,124**
H. Motor Vehicles: Automobiles, Trucks, Buses, Motorcycles, etc.	73	1	0	0	$686,200
I. Other Mobile Property: Trailers, Recreational Vehicles, Airplanes, Boats, etc.	18	3	1	3	$163,000
Total Mobile	**91**	**4**	**1**	**3**	**$849,200**
J. TOTAL OTHER Crops, Timber, Fences, Signs, etc.	8	1	1	3	$1,170
Grand Total	**405**	**52**	**15**	**38**	**$6,170,494**

Crime Trends from 2004-2008

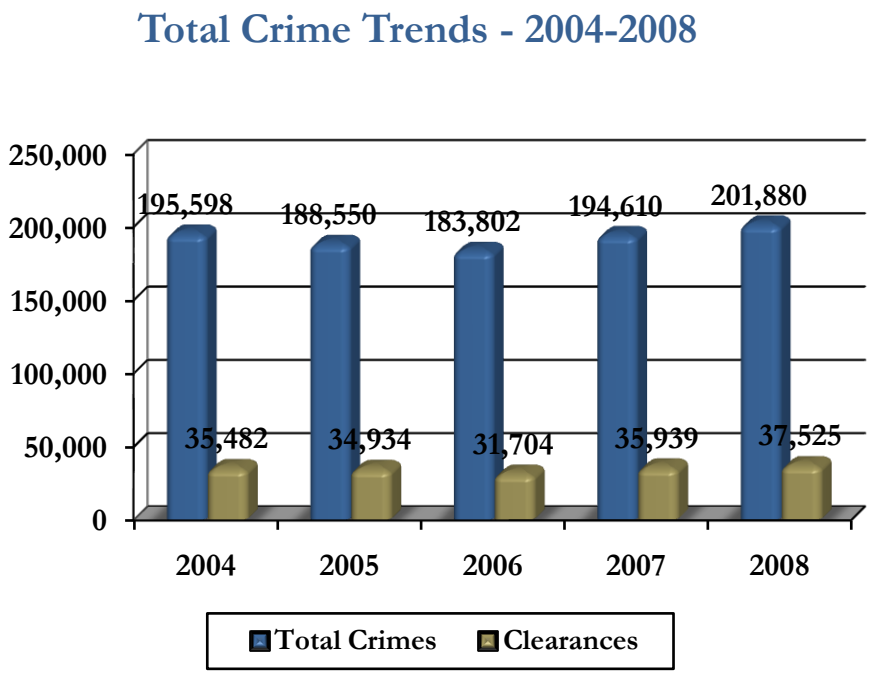

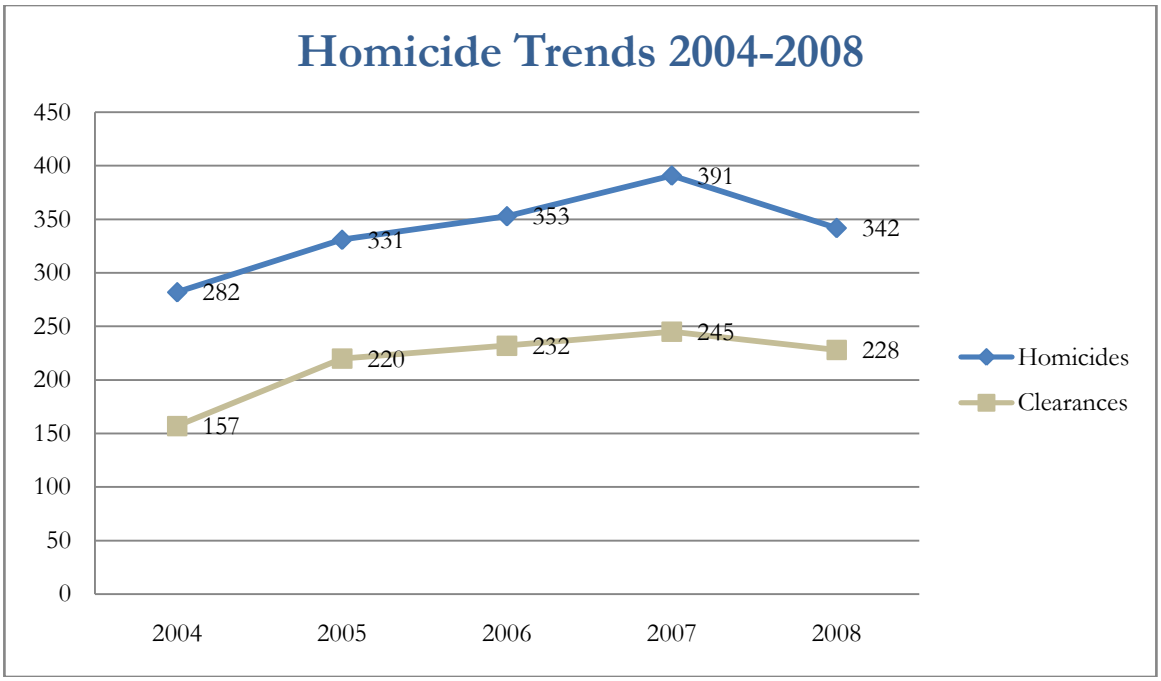

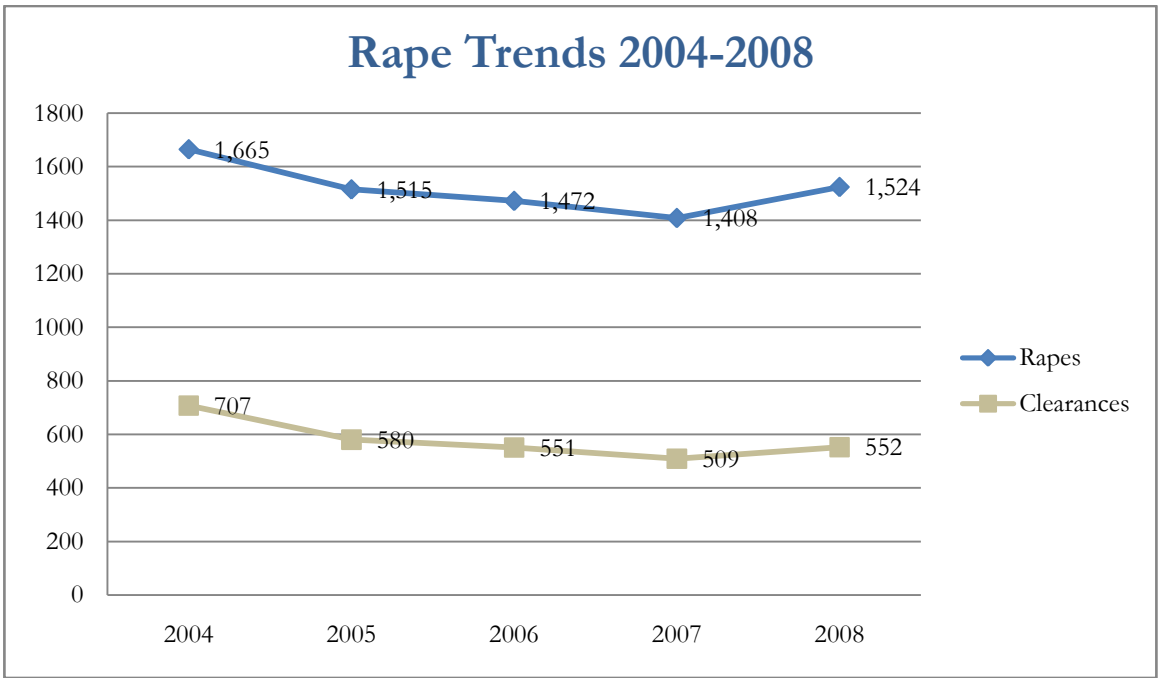
Rape Trends 2004-2008
1800
1600
1400
1200
1000
800
600
400
200
0
1,665
1,515
1,472
1,408
1,524
707
580
551
509
552
2004
2005
2006
2007
2008
Rapes
Clearances

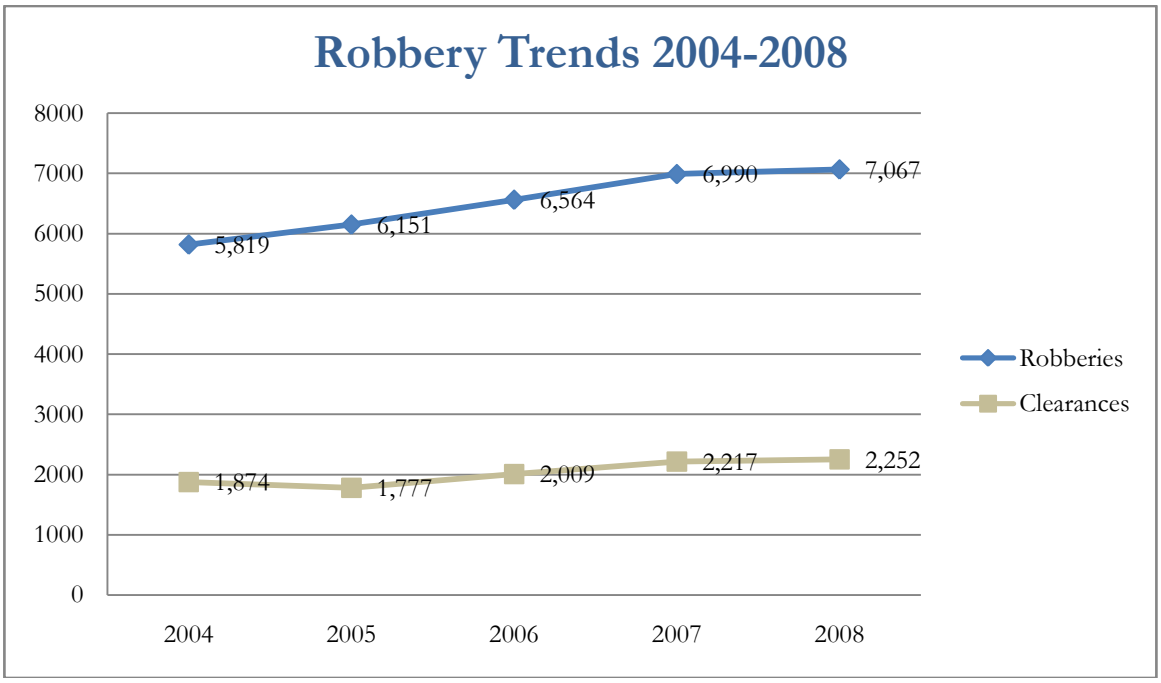
Robbery Trends 2004-2008
8000
7000
6000
5000
4000
3000
2000
1000
0
5,819
6,151
6,564
6,990
7,067
1,874
1,777
2,009
2,217
2,252
2004
2005
2006
2007
2008
Robberies
Clearances

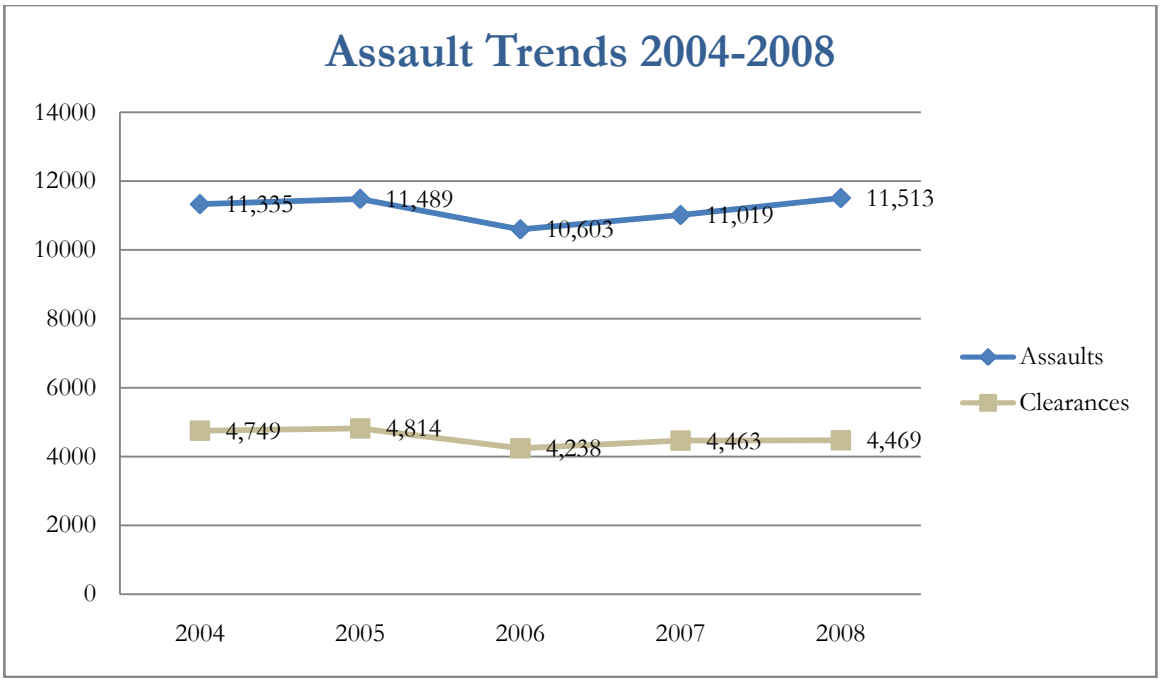
Assault Trends 2004-2008
14000
12000
10000
8000
6000
4000
2000
0
11,335
11,489
10,603
11,019
11,513
4,749
4,814
4,238
4,463
4,469
2004
2005
2006
2007
2008
Assaults
Clearances

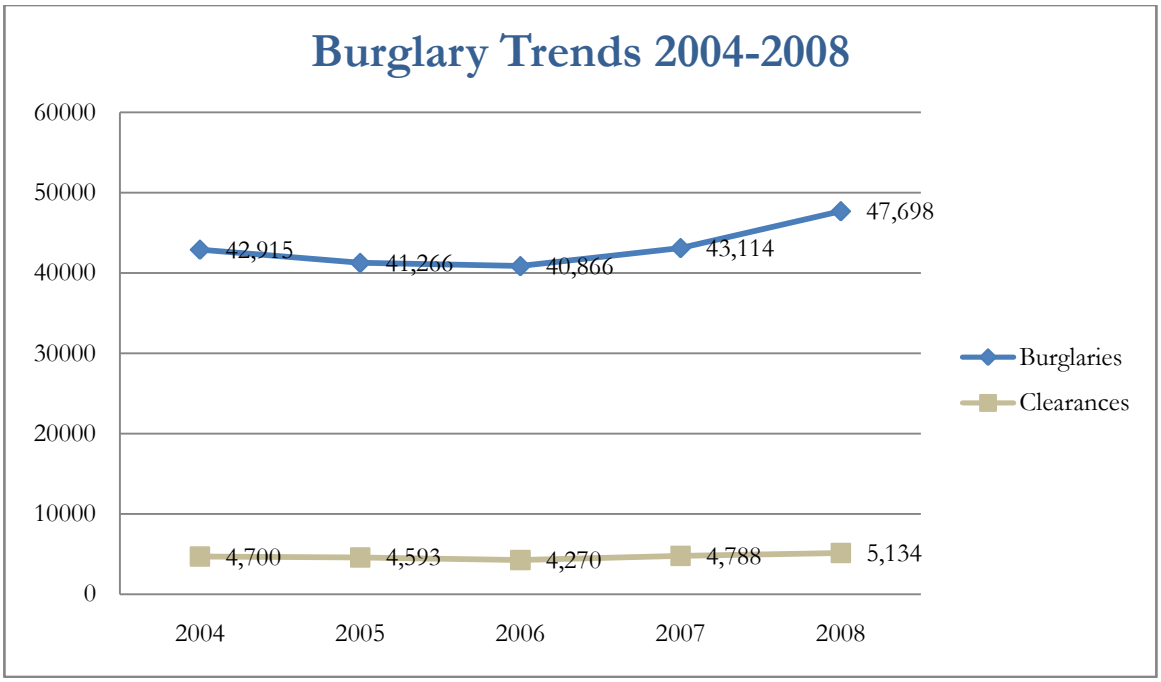
Burglary Trends 2004-2008
60000
50000
40000
30000
20000
10000
0
42,915
41,266
40,866
43,114
47,698
4,700
4,593
4,270
4,788
5,134
2004
2005
2006
2007
2008
Burglaries
Clearances

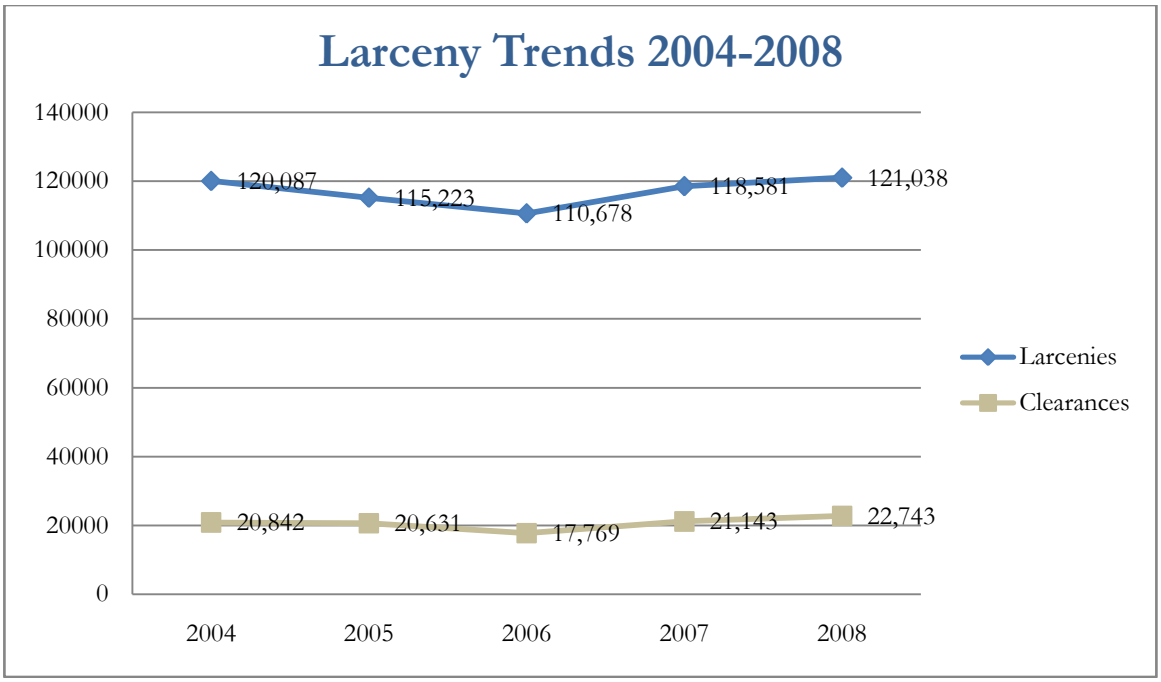
Larceny Trends 2004-2008
140000
120000
100000
80000
60000
40000
20000
0
120,087
115,223
110,678
118,581
121,038
20,842
20,631
17,769
21,143
22,743
2004
2005
2006
2007
2008
Larcenies
Clearances

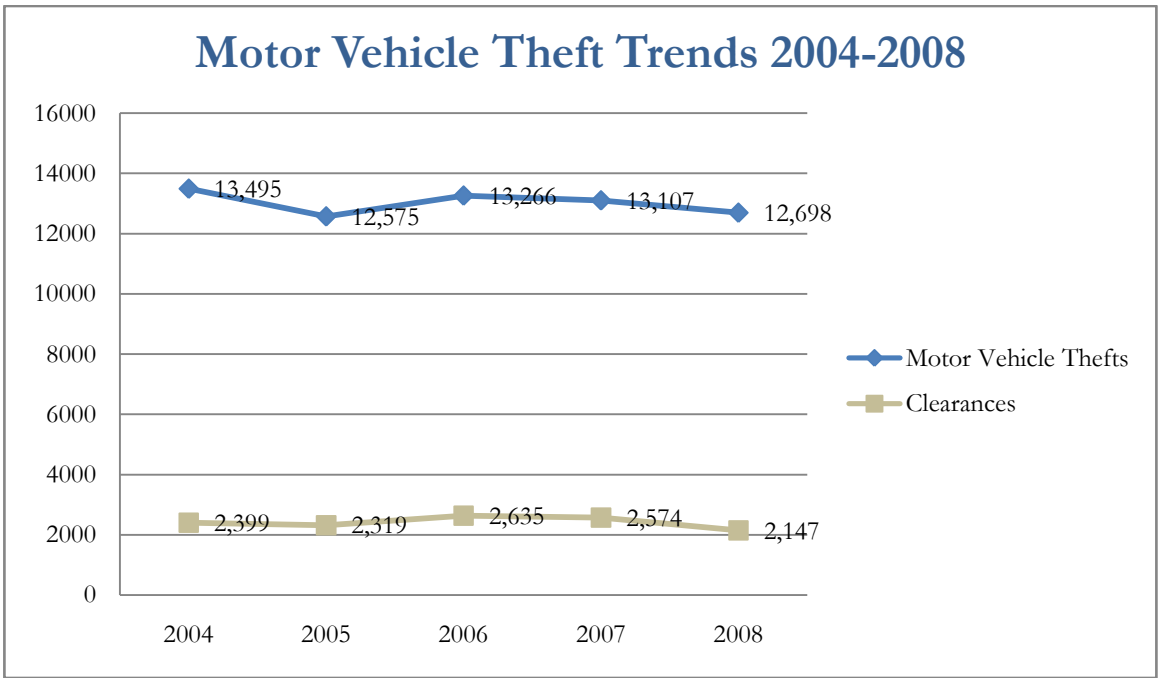
Motor Vehicle Theft Trends 2004-2008
16000
14000
12000
10000
8000
6000
4000
2000
0
13,495
12,575
13,266
13,107
12,698
2,399
2,319
2,635
2,574
2,147
2004
2005
2006
2007
2008
Motor Vehicle Thefts
Clearances

Arson Trends 2004-2008
450
400
350
300
250
200
150
100
50
0
351
296
347
381
405
59
37
40
40
52
2004
2005
2006
2007
2008
Arsons
Clearances

Part II Arrest Data

Part II Offenses include crimes other than those defined as Part I Offenses. The nature of many Part II Offenses is such that they go undetected until an arrest is made; therefore, for UCR purposes, only arrest data is collected.

- A total of **198,881** persons were arrested in Alabama in 2008 for Part II offenses (includes arson arrests).
- This is an increase of **1%** over 2007's figure of 197,836.
- **56%** of Part II arrestees were white and **44%** were black.
- **95%** of the Part II arrests were adults.
- Males made up **75%** of Part II arrests.
- Liquor violations (DUI, drunkenness, liquor laws violations) made up **17%** of the Part II arrests. Narcotics violations made up **9%** of the Part II arrests.

Part II Offenses include:	
Other assaults	non aggravated assaults.
Forgery and counterfeiting	making, altering, uttering, or possessing with intent to defraud, anything false which is made to appear true, includes attempts.
Fraud	fraudulent conversion and obtaining money or property by false pretenses.
Embezzlement	misappropriation or misapplication of money or property entrusted to one's care, custody, or control.
Stolen property	buying, receiving, and possessing stolen property, includes attempts.
Vandalism	willful or malicious destruction, injury, disfigurement or defacement of property without the consent of the owner or person having custody or control.
Weapons	all violations of regulations or statutes controlling the carrying, using, possessing, furnishing and manufacturing of deadly weapons or silencers, includes attempts.
Prostitution and commercialized vice	sex offenses of a commercial nature.
Sex offenses (other than rape, prostitution, and commercialized vice)	statutory rape, offenses against chastity, common decency, morals, etc.
Narcotic drug laws	offenses relating to narcotics, i.e., possession, sale, use, growing and manufacturing of narcotic drugs.
Gambling	promoting, permitting, or engaging in illegal gambling.
Offenses against the family and children	non support, neglect, desertion, or abuse of family and children.
Driving under the influence	driving or operating any motor vehicle or common carrier while under the influence of liquor or narcotics.
Liquor laws	violations of state or local liquor laws.
Drunkenness	drunkenness or intoxication.
Disorderly conduct	breach of the peace.
Vagrancy	begging, loitering, etc.
All other offenses	all violations of state or local laws, excepting categories mentioned above, Part I Offenses, and traffic violations. Including, but not limited to bigamy, blackmail, bribery, contempt of court, discrimination, perjury, possession or sale of obscene material, quarantine violations, etc.

2008 Total Part II Arrests By Age

	Age of Arrestee																	
Offense	<18	18	19	20	21	22	23	24	25-29	30-34	35-39	40-44	45-49	50-54	55-59	60-64	>64	Total
Other Assaults	2,108	823	1,016	1,016	1,054	1,083	1,099	1,143	5,071	3,710	3,182	2,700	2,265	1,383	729	333	285	29,000
Forgery	25	45	103	96	74	92	64	94	421	317	217	197	136	77	32	6	3	1,999
Fraud	66	112	220	255	314	310	330	353	1,765	1,612	1,304	1,071	791	452	284	114	69	9,422
Embezzlement	3	8	11	9	11	8	6	8	28	16	12	10	6	8	4	1	0	149
Stolen Property	245	150	169	128	117	115	102	77	427	285	230	177	136	70	46	18	7	2,499
Vandalism	356	129	132	137	132	125	118	92	395	241	196	201	136	61	31	19	14	2,515
Weapons	254	115	95	74	95	100	79	83	279	144	99	72	67	51	33	20	13	1,673
Prostitution/Vice	0	2	2	5	3	6	3	2	38	36	56	61	29	27	7	4	4	285
Sex Offenses	35	12	9	8	11	10	11	12	94	78	93	79	74	39	33	15	26	639
Drug Offenses	1,044	928	1,127	1,050	945	966	930	869	3,687	2,225	1,530	1,194	951	533	215	113	39	18,346
Gambling	8	4	2	3	1	3	1	2	7	5	2	7	6	3	2	3	3	62
Family Offenses	18	30	26	25	47	34	39	49	206	227	194	162	80	41	13	1	6	1,198
DUI	107	257	433	479	634	678	674	589	2,750	2,012	1,938	1,850	1,711	1,091	585	342	207	16,337
Liquor Laws	751	905	1,111	898	218	145	153	112	468	395	343	354	303	211	112	39	37	6,555
Drunkenness	80	202	286	250	460	476	458	422	1,888	1,361	1,361	1,430	1,450	1,002	435	209	123	11,893
Disorderly Conduct	1,585	298	226	195	197	197	158	146	633	371	291	282	227	135	88	37	35	5,101
Vagrancy	10	16	11	8	8	7	11	7	41	32	29	42	50	30	18	4	8	332
Other Offenses	2,369	2,257	3,260	3,735	3,878	4,052	3,951	3,899	18,537	12,874	10,076	8,360	6,789	3,912	1,760	635	384	90,728
Total	**9,064**	**6,311**	**8,258**	**8,391**	**8,220**	**8,429**	**8,210**	**7,983**	**36,735**	**25,941**	**21,153**	**18,249**	**15,207**	**9,126**	**4,427**	**1,913**	**1,263**	**198,733**

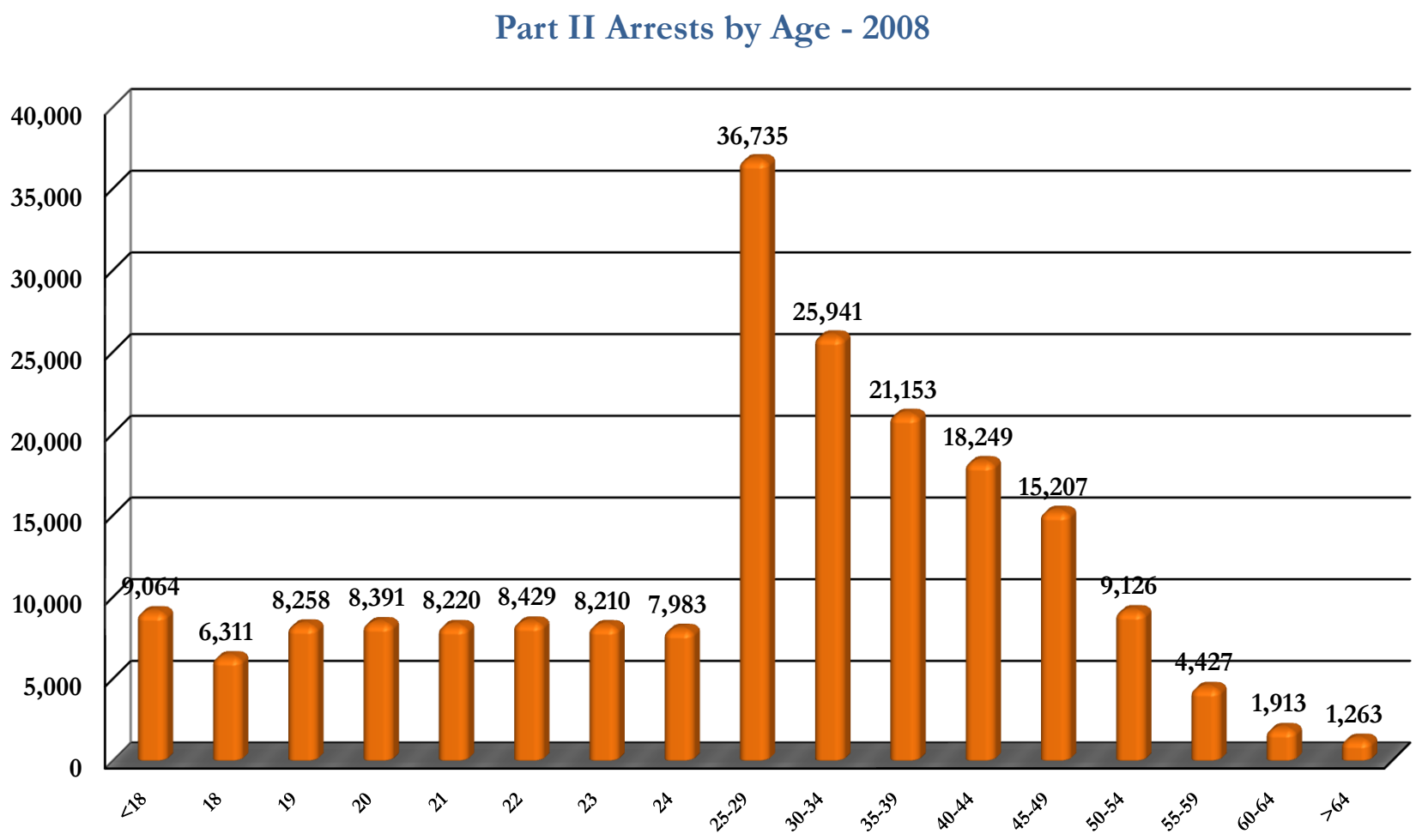
Part II Arrests by Age - 2008
40,000
35,000
30,000
25,000
20,000
15,000
10,000
5,000
0
9,064
6,311
8,258
8,391
8,220
8,429
8,210
7,983
36,735
25,941
21,153
18,249
15,207
9,126
4,427
1,913
1,263
<18
18
19
20
21
22
23
24
25-29
30-34
35-39
40-44
45-49
50-54
55-59
60-64
>64

Liquor Violations

- There were **34,785** people arrested for alcohol violations in 2008.
- **16,337** people were arrested for DUI with **99%** being 18 and over. **80%** of the DUI arrests were males, **77%** of DUI arrests were white.
- There were **6,555** people arrested for liquor laws violations (bootlegging, buying or selling to minors, etc.) **12%** were juveniles, **78%** were males and **82%** were white.
- There were **11,893** people arrested in 2008 for public drunkenness. **1%** were juveniles, **83%** were males and **76%** were white.

Drug Abuse Violations

Drug abuse violations involve the illegal sale, possession, manufacture, use, cultivation, etc. of narcotic and non-narcotic drugs.

Illegal drugs are divided into four categories:

1. Opium or cocaine and their derivatives such as morphine, heroin, codeine, and "crack".
2. Marijuana.
3. Synthetic narcotics which are manufactured narcotics which cause true drug addiction such as demerol and methadone.
4. Dangerous non-narcotic drugs which include barbiturates, amphetamines and methamphetamine.

- There were **18,346** persons arrested for drug violations, **9%** were for sale of drugs and **91%** were for possession.
- **6%** of the drug arrests were juveniles, **82%** were males and **41%** were white.
- Marijuana possession resulted in the greatest number of arrests for drug violations, **9,965** for **54%** of the drug arrests. Possession of cocaine resulted in **4,631** arrests, or **25%** of all drug arrests.

Sale
Juvenile and Adult Arrests - 2008

Sex/Race of Persons Arrested	Opium/ Cocaine		Marijuana		Synthetic Drugs		Other Dangerous	
	Adult	Juvenile	Adult	Juvenile	Adult	Juvenile	Adult	Juvenile
White Male	82	1	73	3	64	3	425	3
White Female	60	2	23	1	30	1	184	1
Black Male	403	6	129	1	77	5	61	3
Black Female	59	0	14	0	7	0	12	0
Other Male	1	0	0	0	0	0	0	0
Other Female	1	0	0	0	0	0	0	0
Total	606	9	239	5	178	9	682	7
Grand Total	**615**		**244**		**187**		**689**	

Possession
Juvenile and Adult Arrests - 2008

Sex/Race of Persons Arrested	Opium/ Cocaine		Marijuana		Synthetic Drugs		Other Dangerous	
	Adult	Juvenile	Adult	Juvenile	Adult	Juvenile	Adult	Juvenile
White Male	976	11	2,499	285	525	14	515	15
White Female	535	6	642	68	296	8	214	7
Black Male	2,631	92	5,360	452	181	9	140	7
Black Female	361	7	600	27	47	1	29	2
Other Male	10	0	23	3	3	0	0	0
Other Female	2	0	6	0	0	0	2	0
Total	4,515	116	9,130	835	1,052	32	900	31
Grand Total	**4,631**		**9,965**		**1,084**		**931**	

Drug Arrests 2004 - 2008

Drug Arrest Type	Year	Number	% Change
Total	2004	18,528	12%
	2005	17,867	-4%
	2006	17,365	-3%
	2007	18,930	9%
	2008	18,346	-3%
Sale - Opium/Cocaine	2004	690	36%
	2005	720	4%
	2006	578	-20%
	2007	814	41%
	2008	615	-24%
Sale - Marijuana	2004	349	-9%
	2005	228	-35%
	2006	159	-30%
	2007	172	8%
	2008	244	42%
Sale - Synthetic Drugs	2004	183	-17%
	2005	180	-2%
	2006	182	1%
	2007	202	11%
	2008	187	-7%
Sale - Other Drugs	2004	683	39%
	2005	589	-14%
	2006	332	-44%
	2007	475	43%
	2008	689	45%
Possession - Opium/Cocaine	2004	4,071	16%
	2005	4,341	7%
	2006	5,014	16%
	2007	4,965	-1%
	2008	4,631	-7%
Possession - Marijuana	2004	10,379	10%
	2005	9,634	-7%
	2006	9,339	-3%
	2007	10,241	10%
	2008	9,965	-3%
Possession - Synthetic Drugs	2004	1,180	-1%
	2005	1,105	-6%
	2006	868	-21%
	2007	1,147	32%
	2008	1,084	-5%
Possession - Other Drugs	2004	993	34%
	2005	1,070	8%
	2002	619	44%
	2007	914	2%
	2008	931	2%

Law Enforcement Employee Data

Statewide

There were 406 law enforcement agencies* in Alabama in 2008 that employed approximately 16,984 law enforcement personnel - 11,206 sworn and 5,778 civilian. Considering only sworn employees, this provides a ratio of 2.3 officers per 1,000 population in Alabama. The national average approximates 2 officers per 1,000 population.

Total Personnel (sworn and civilian)	**16,984**
Full Time Sworn Males	10,395
Full Time Sworn Females	811
Full Time Civilian Males	2,119
Full Time Civilian Females	3,659

Total Law Enforcement Personnel (Sworn and Civilian)

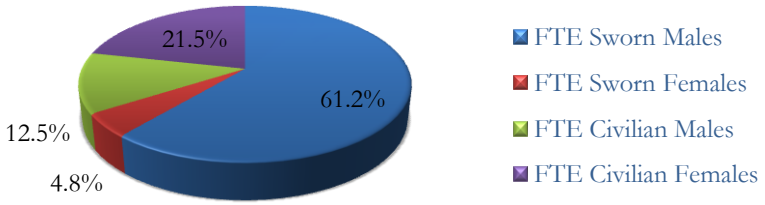

County Sheriff's Offices

There are 67 county sheriff's offices in Alabama employing a total of 5,218 employees.

Total Personnel (sworn and civilian)	**5,218**
Full Time Sworn Males	2,445
Full Time Sworn Females	200
Full Time Civilian Males	1,201
Full Time Civilian Females	1,372

Full Time Sheriffs' Office Personnel

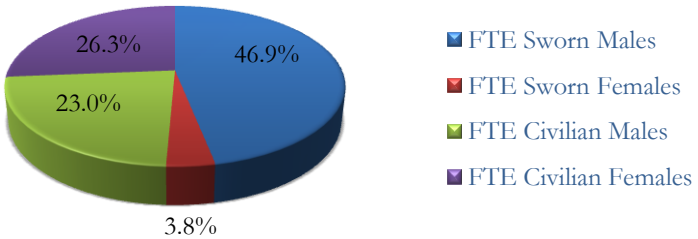

City Police Departments

Three-hundred sixteen city police departments in Alabama reported employing a total of 9,627 employees.

Total Personnel (sworn and civilian)	9,627
Full Time Sworn Males	6,761
Full Time Sworn Females	552
Full Time Civilian Males	665
Full Time Civilian Females	1,649

Full Time City Police Department Personnel

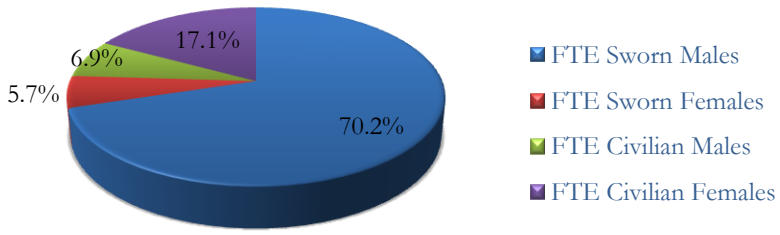

University Police Departments

There are 14 university police departments or campus security agencies in Alabama that reported employing a total of 452 employees.

Total Personnel (sworn and civilian)	452
Full Time Sworn Males	261
Full Time Sworn Females	33
Full Time Civilian Males	57
Full Time Civilian Females	101

Full Time University Police Department Personnel

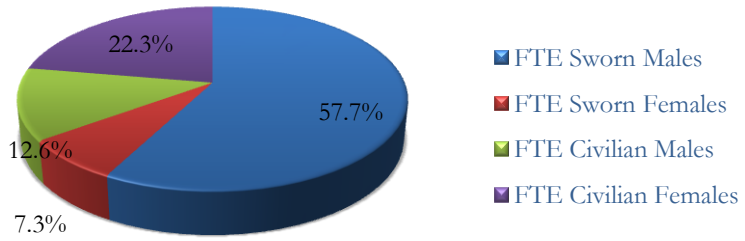

Other Law Enforcement Agencies

Six state agencies in Alabama and three drug task force units reported employing a total of 1,687 law enforcement employees.

Total Personnel (sworn and civilian)	1,687
Full Time Sworn Males	928
Full Time Sworn Females	26
Full Time Civilian Males	196
Full Time Civilian Females	537

Full Time Personnel
Other Law Enforcement Agencies

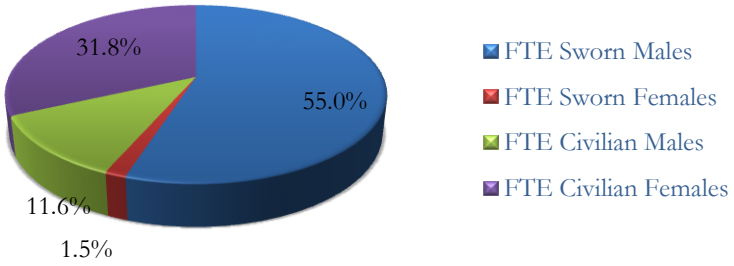

*Data used in this section was obtained from the employee data sheets submitted by law enforcement agencies to UCR. Over 99% of Alabama's law enforcement agencies completed this form. Please note that there are more law enforcement agencies than reporting agencies. This is because many small agencies report crime through the county sheriff's office.

Police Department	Sworn Male	Sworn Female	Civilian Male	Civilian Female
Abbeville	10	0	1	8
Adamsville	15	2	4	8
Addison	3	0	0	0
Alabaster	68	1	6	13
Albertville	39	1	9	9
Alex City	44	2	5	13
Aliceville	7	0	0	4
Altoona	1	0	0	1
Andalusia	29	1	5	5
Anderson	1	0	0	0
Anniston	81	3	12	23
Arab	22	2	8	4
Ardmore	7	0	1	3
Argo	6	0	0	0
Arley	2	0	0	1
Ariton	2	0	0	0
Ashford	4	0	0	4
Ashland	7	0	2	2
Ashville	5	1	0	0
Athens	42	1	0	11
Atmore	31	2	0	5
Attalla	20	0	2	4
Auburn	95	3	1	5
Autaugaville	1	0	0	0
Baker Hill	1	0	0	0
Bay Minette	22	1	1	9
Bayou Batre	11	0	0	5
Bear Creek	1	0	0	0
Berry	3	0	0	0
Bessemer	96	9	8	28
Birmingham	653	136	75	221
Blountsville	6	0	0	0
Boaz	23	0	7	3
Branchville	8	0	0	0
Brantley	0	0	0	0
Brent	5	0	0	0
Brewton	24	1	1	6
Bridgeport	7	0	2	2
Brighton	6	0	1	4

Brilliant	3	0	0	0
Brookside	1	0	0	0
Brookwood	5	0	0	0
Brundidge	7	1	0	5
Butler	6	0	0	0
Calera	25	1	1	5
Camden	7	1	0	1
Carbon Hill	5	0	3	3
Carrollton	3	0	0	0
Cedar Bluff	4	0	0	0
Centre	10	0	0	1
Centreville	6	0	0	0
Chatom	6	0	0	0
Cherokee	4	0	0	0
Chickasaw	21	0	1	4
Childersburg	13	1	2	3
Citronelle	9	0	5	0
Clanton	22	0	3	0
Clayhatchee	1	0	0	0
Clayton	4	0	0	0
Cleveland	0	0	0	0
Clio	3	0	0	0
Coffeeville	1	0	0	0
Collinsville	3	1	2	3
Columbia	2	0	0	0
Columbiana	7	1	2	2
Coosada	3	0	0	0
Cordova	4	0	1	0
Cottonwood	3	0	0	0
Courtland	4	0	0	0
Creola	7	0	1	4
Cullman	46	3	3	14
Dadeville	12	0	0	1
Daleville	17	0	5	1
Daphne	42	2	7	20
Dauphin Island	10	0	0	3
Decatur	121	6	9	11
Demopolis	19	1	1	2
Dora	4	0	0	3
Dothan	142	10	19	53
Dothan Regional Airport	5	1	1	1

Double Springs	5	0	0	0
Douglas	3	0	0	0
Dozier	0	0	0	0
East Brewton	4	0	0	2
Eclectic	6	0	1	3
Elba	14	0	7	1
Elberta	4	1	0	1
Elkmont	1	0	0	1
Enterprise	50	3	3	14
Eufaula	34	4	2	15
Eutaw	9	1	0	1
Evergreen	14	1	1	1
Excel	1	0	0	0
Fairfield	34	4	3	10
Fairhope	29	3	13	10
Falkville	7	1	0	0
Fayette	11	0	0	1
Flomaton	5	1	0	5
Florala	6	0	0	0
Florence	88	4	4	23
Foley	54	4	9	21
Forkland	3	0	0	0
Ft. Deposit	2	1	0	1
Ft. Payne	32	2	2	2
Frisco City	3	0	0	0
Fulton	1	0	0	0
Fultondale	22	1	5	3
Fyffe	3	0	0	0
Gadsden	94	7	6	26
Gardendale	27	1	5	3
Geneva	11	0	0	4
Georgiana	7	0	0	3
Geraldine	3	0	0	0
Gilbertown	2	0	0	0
Glencoe	7	0	0	3
Goodwater	4	0	2	2
Gordo	4	0	0	0
Gordon	1	0	0	0
Grant	5	0	0	0
Graysville	5	0	0	3
Greensboro	9	0	0	0

Greenville	27	0	0	8
Grove Hill	7	0	0	1
Guin	4	0	0	0
Gulf Shores	39	1	8	6
Guntersville	30	2	7	4
Gurley	4	0	0	0
Hackleburg	2	0	0	0
Haleyville	11	0	4	1
Hamilton	10	2	0	1
Hammondville	2	0	0	0
Hanceville	11	0	1	3
Harpersville	9	0	0	0
Hartford	7	0	5	0
Hartselle	26	3	3	5
Hayneville	3	0	0	0
Headland	10	0	1	3
Heflin	10	0	0	1
Helena	21	1	1	3
Henegar	2	0	2	2
Hillsboro	1	0	0	0
Hokes Bluff	5	0	0	2
Hollywood	2	0	0	1
Homewood	70	5	17	13
Hoover	146	12	24	34
Hueytown	29	3	2	4
Huntsville	374	24	19	95
Ider	3	0	0	1
Irondale	28	0	3	4
Jackson	19	0	2	4
Jackson's Gap	1	0	0	0
Jacksonville	26	0	1	4
Jasper	45	1	7	20
Jemison	10	1	1	0
Kennedy	1	0	0	0
Killen	5	0	0	0
Kimberly	5	0	2	0
Kinsey	2	0	0	1
Kinston	1	0	0	0
LaFayette	14	1	0	1
Lake View	4	0	0	1
Lanett	26	1	1	3

Leeds	19	3	1	3
Leesburg	3	0	0	0
Leighton	3	0	0	0
Level Plains	5	1	0	0
Lexington	2	0	0	0
Lincoln	17	0	0	5
Linden	7	0	0	0
Lineville	7	0	0	4
Lipscomb	4	1	2	4
Littleville	5	0	1	2
Livingston	7	0	1	4
Lockhart	1	0	0	0
Loxley	12	0	2	3
Luverne	10	0	2	2
Lynn	1	0	0	1
Madison	67	4	7	19
Maplesville	5	0	0	0
Margaret	6	0	0	0
Marion	5	1	1	6
McIntosh	9	0	0	0
McKenzie	1	0	0	0
Mentone	2	0	0	0
Midfield	11	1	1	3
Midland City	5	0	1	5
Millbrook	29	1	2	7
Millport	1	0	0	0
Millry	3	0	0	1
Mobile	466	46	36	138
Mobile Airport Authority	11	1	2	3
Monroeville	21	2	1	5
Montevallo	13	1	2	2
Montgomery	432	67	44	111
Montgomery Airport	19	0	0	1
Moody	17	1	0	1
Morris	6	0	1	1
Moulton	11	0	0	0
Moundville	7	0	0	1
Mount Vernon	5	0	0	1
Mountain Brook	47	2	3	10
Muscle Shoals	33	1	5	4
Myrtlewood	1	0	0	0

Napier Field	2	0	0	0
New Brockton	3	0	2	0
New Hope	6	1	0	0
New Site	1	0	0	0
Newton	4	0	0	1
Newville	1	0	2	1
North Courtland	1	0	0	1
Northport	54	6	1	18
Notasulga	3	0	3	0
Oakman	3	0	0	0
Odenville	9	0	0	0
Ohatchee	6	0	0	0
Oneonta	15	3	0	1
Opelika	73	2	5	16
Opp	20	2	1	6
Orange Beach	35	1	9	12
Owens Crossroads	4	0	0	0
Oxford	48	2	3	9
Ozark	33	1	1	5
Parrish	6	0	0	0
Pelham	62	3	5	10
Pell City	28	2	0	3
Phenix City	67	11	0	21
Phil Campbell	2	0	0	0
Pickensville	0	1	0	1
Piedmont	13	1	1	4
Pinckard	2	0	0	0
Pine Hill	3	1	0	0
Pisgah	0	0	0	0
Pleasant Grove	18	2	3	3
Powell	1	0	0	1
Prattville	70	6	3	7
Priceville	4	0	0	0
Pritchard	34	11	4	18
Ragland	3	0	1	0
Rainbow City	21	1	1	9
Rainsville	10	1	2	2
Ranburne	2	0	0	0
Red Bay	6	1	2	2
Red Level	0	0	0	0
Reform	5	0	0	0

Riverside	4	0	0	0
Roanoke	23	1	0	5
Robertsdale	14	0	6	7
Rockford	1	0	0	1
Rogersville	5	0	0	0
Russellville	22	2	2	2
Samson	5	0	1	0
Saraland	38	0	2	9
Sardis City	4	0	0	0
Satsuma	11	1	0	4
Scottsboro	40	4	10	12
Selma	43	5	5	19
Sheffield	28	1	2	4
Shorter	4	0	3	4
Silas	1	0	0	1
Silverhill	2	0	0	0
Sipsey	1	0	0	0
Skyline	1	0	0	2
Slocomb	5	1	0	1
Snead	5	0	0	0
Somerville	4	0	0	0
Southside	8	1	3	3
Spanish Fort	14	0	0	1
Springville	11	1	0	0
Silas	1	0	0	1
St. Florian	0	0	0	0
Steele	2	0	0	1
Stevenson	4	0	0	2
Sulligent	5	2	0	0
Sumiton	7	0	4	0
Summerdale	4	1	0	1
Sylacauga	39	2	1	6
Sylvania	2	0	0	0
Talladega	34	4	4	8
Tallassee	13	3	0	6
Tarrant	22	3	3	3
Taylor	2	0	0	0
Thomaston	1	0	0	0
Thomasville	16	0	1	4
Thorsby	5	1	0	0
Town Creek	2	0	0	0

Trafford	1	0	0	0
Triana	2	0	0	0
Trinity	6	0	0	0
Troy	46	2	4	16
Trussville	42	3	4	8
Tuscaloosa	247	15	27	48
Tuscumbia	20	1	3	4
Tuskegee	23	3	4	8
Union Springs	9	1	3	3
Uniontown	7	1	0	0
Valley	24	3	2	8
Valley Head	2	0	0	1
Vance	3	0	0	0
Vernon	7	0	0	0
Vestavia Hills	64	1	0	2
Wadley	1	0	0	0
Warrior	13	1	3	3
Weaver	7	0	0	3
Webb	2	0	0	0
Wedowee	9	0	0	0
West Blocton	2	0	0	0
Wetumpka	25	3	2	8
White Hall	10	2	9	1
Wilton	1	0	0	0
Winfield	10	0	1	0
Woodstock	4	0	0	0
Woodville	0	0	0	0
York	6	0	1	5
Total Police Department	**6,761**	**552**	**665**	**1,649**

Sheriff's Office	Sworn Male	Sworn Female	Civilian Male	Civilian Female
Autauga	23	0	23	16
Baldwin	89	3	88	81
Barbour	13	1	5	13
Bibb	11	0	0	1
Blount	41	2	15	20
Bullock	6	0	1	5
Butler	9	1	0	2
Calhoun	40	8	2	3
Chambers	38	11	0	5
Cherokee	17	1	14	6
Chilton	27	0	12	17
Choctaw	5	0	5	3
Clarke	14	0	9	10
Clay	9	1	6	13
Cleburne	9	0	10	5
Coffee	15	1	0	3
Colbert	29	1	9	11
Conecuh	10	1	14	12
Coosa	8	0	9	3
Covington	22	0	0	2
Crenshaw	9	0	0	1
Cullman	78	0	22	35
Dale	19	0	0	4
Dallas	22	2	16	8
DeKalb	30	2	4	4
Elmore	33	0	29	20
Escambia	22	1	22	18
Etowah	52	5	61	34
Fayette	11	0	4	1
Franklin	15	0	13	15
Geneva	9	1	4	4
Greene	10	0	4	13
Hale	7	0	0	2
Henry	10	1	6	7
Houston	49	3	9	22

Jackson	29	0	23	22
Jefferson	467	80	32	126
Lamar	8	0	7	5
Lauderdale	31	2	0	9
Lawrence	21	1	9	10
Lee	49	9	40	49
Limestone	41	1	38	27
Lowndes	12	1	0	3
Macon	18	2	7	11
Madison	100	6	117	78
Marengo	12	0	9	11
Marion	13	0	8	6
Marshall	35	1	40	15
Mobile	153	10	119	253
Monroe	17	2	14	22
Montgomery	114	17	13	31
Morgan	46	5	78	41
Perry	7	0	4	5
Pickens	7	1	9	10
Pike	16	0	12	11
Randolph	13	0	22	0
Russell	30	2	24	34
Shelby	140	5	41	22
St. Clair	39	1	0	6
Sumter	4	0	1	1
Talladega	39	1	33	30
Tallapoosa	25	0	9	20
Tuscaloosa	95	5	46	56
Walker	31	1	18	15
Washington	5	0	1	7
Wilcox	7	1	3	12
Winston	10	0	8	5
Total Sheriff's Office	**2,445**	**200**	**1,201**	**1,372**

Drug Task Force	Sworn		Civilian	
	Male	Female	Male	Female
2nd Judicial	2	0	0	1
24th Judicial	4	0	0	1
Madison-Morgan County	14	0	0	3
Total Drug Task Force	**20**	**0**	**0**	**5**

Universities & Colleges	Sworn		Civilian	
	Male	Female	Male	Female
Alabama State University	20	1	4	6
Auburn University Montgomery	9	5	3	7
Calhoun Junior College	5	0	1	0
Jacksonville State University	13	1	1	3
Jefferson State College	13	1	3	6
Lawson State University	10	1	3	1
Troy State University	9	0	1	3
University of Alabama	57	4	1	9
University of Alabama at Birmingham	65	14	24	47
University of Alabama at Huntsville	10	1	2	2
University of Montevallo	7	2	4	3
University of North Alabama	14	1	0	2
University of South Alabama	23	2	10	9
University of West Alabama	6	0	0	3
Total Drug Universities & Colleges	**261**	**33**	**57**	**101**

Miscellaneous	Sworn		Civilian	
Department	Male	Female	Male	Female
ABC Board	104	5	1	21
Capitol Police	23	2	1	7
DPS Highway Patrol	713	16	189	493
Marine Police	57	3	5	9
Mental Health	4	0	0	1
Public Service Commission	7	0	0	1
Total Miscellaneous Department	**908**	**26**	**196**	**532**

Officers Killed or Assaulted

Killed

In 2008, no full-time, sworn law enforcement officers were killed by felonious act in the line of duty in Alabama. Three officers died in accidents while on duty.

March 29, 2008	An officer with the Millbrook Police Department died in a traffic accident while responding to a call for service.
July 4, 2008	An officer with the Pell City Police Department died three weeks after sustaining injuries in an on-duty traffic accident where his car was struck by a tractor trailer.
October 3, 2008	A correctional officer with the Alabama Department of Corrections was killed in an auto accident when the prison van he was driving was struck by a tractor trailer.

Assaulted

In 2008 there were **265** law enforcement officers assaulted in the line of duty. **176** officers, or **66%**, received serious injuries. The remainder received minimal or no injuries.

Hands, fists or feet were used in **203** assaults or **77%** of the incidents. Firearms were used in **19** cases or **7%**.

Responding to a disturbance call was the most dangerous police activity, resulting in **28%** of the assaults. The next most dangerous activity was traffic, resulting in **17%** of the assaults.

72% of the assaults on police officers were cleared.

Seriousness of Assault

Seriousness	Firearm	Cutting Instrument	Other Weapon	Hands, Fists, Feet, etc.
With Injury	9	5	24	138
% of Total Assaults	3%	2%	9%	52%
Without Injury	10	1	13	65
% of Total Assaults	4%	0%	5%	25%
Total	**19**	**6**	**37**	**203**
% Total Assaults	7%	2%	14%	77%

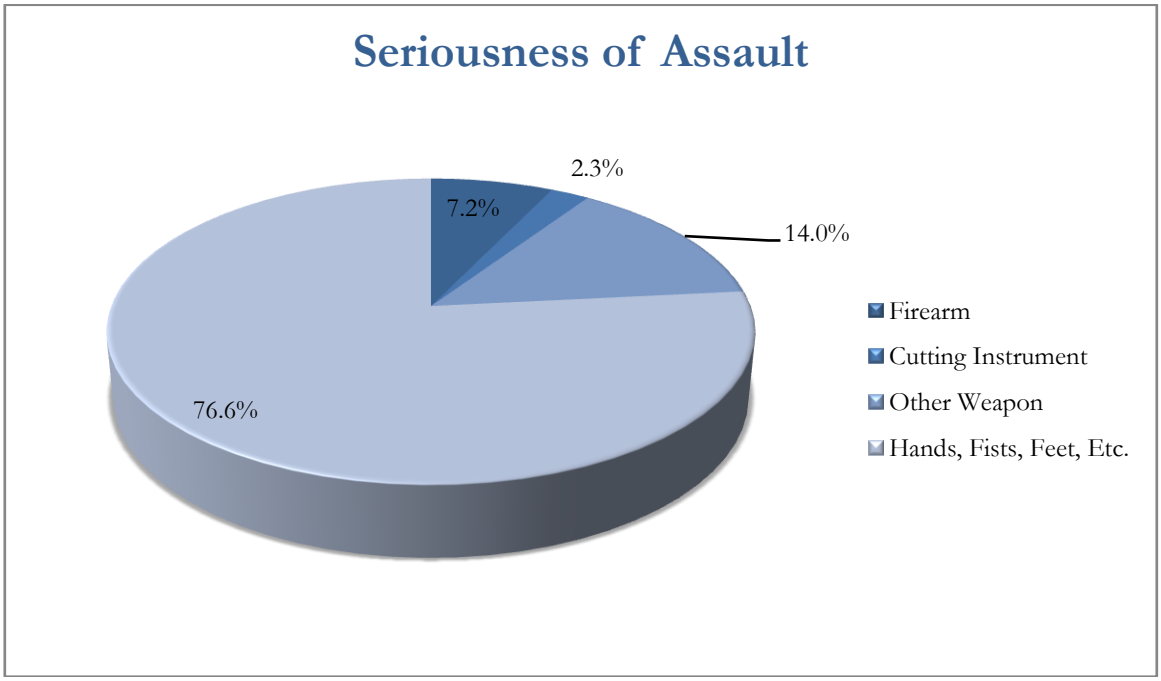

Assaults

Activities by Weapon Type

Disturbance calls and traffic proved to be the most dangerous activities for law enforcement officers, resulting in **45%** of the assaults.

Type of Activity	Firearm	Cutting Instrument	Other Weapon	Hands, Fists, etc.	% Assaults by Activity
Disturbance	6	2	5	60	28%
Burglary	3	0	1	3	3%
Robbery	1	0	0	0	0%
Attempt Other Arrest	1	0	5	34	15%
Civil Disorder	0	0	0	6	2%
Handling/Transporting/ Custody of Prisoners	0	0	2	28	11%
Investigating Suspicious Persons/Circumstances	3	0	6	22	12%
Ambush	0	0	0	1	0%
Mentally Deranged	0	0	0	1	0%
Traffic	5	2	13	26	17%
All Other	0	2	5	22	11%
Total	**19**	**6**	**37**	**203**	**265**
% Weapon Type	7%	2%	14%	77%	100%

Assaults

Type of Assignment

Vehicle Assisted had the greatest number of assaults on police officers with **97** for **37%**.

Type of Activity	2-Man Vehicle	1-Man Vehicle	Vehicle Assisted	Detective/ Special Assignment	Detective/ Special Assignment	Other	
				Alone	Assisted	Alone	Assisted
Disturbance	8	24	35	1	0	2	3
Burglary	3	2	1	0	0	0	1
Robbery	0	1	0	0	0	0	0
Attempt Other Arrest	3	10	21	0	1	3	2
Civil Disorder	0	3	3	0	0	0	0
Handling/Transporting/ Custody of Prisoners	2	9	7	0	1	5	6
Investigating Suspicious Persons/Circumstances	4	15	9	0	1	0	2
Ambush	0	1	0	0	0	0	0
Mentally Deranged	0	1	0	0	0	0	0
Traffic	2	23	15	1	3	0	2
All Other	4	6	6	2	0	2	9
Total	**26**	**95**	**97**	**4**	**6**	**12**	**25**
% of Assignment Type	10%	36%	37%	2%	2%	4%	9%

A total of **191** assaults were cleared for a **72%** clearance rate.

Assaults

Clearances by Activity Type

Activity	Assaults	Clearances	CLR Rate
Disturbances	73	47	64%
Burglaries	7	7	100%
Robberies	1	1	100%
Attempting Other Arrests	40	29	73%
Civil Disorder	6	6	100%
Handling/Transport Prisoners	30	24	80%
Invest. Suspicious Persons/Circ.	31	21	68%
Ambush	1	1	100%
Mentally Deranged	1	0	0%
Traffic	46	33	72%
All Other	29	22	76%
Total	**265**	**191**	72%

42% of the law enforcement officers who were assaulted were assaulted between the hours of 8:00 p.m. and 2:00 a.m.

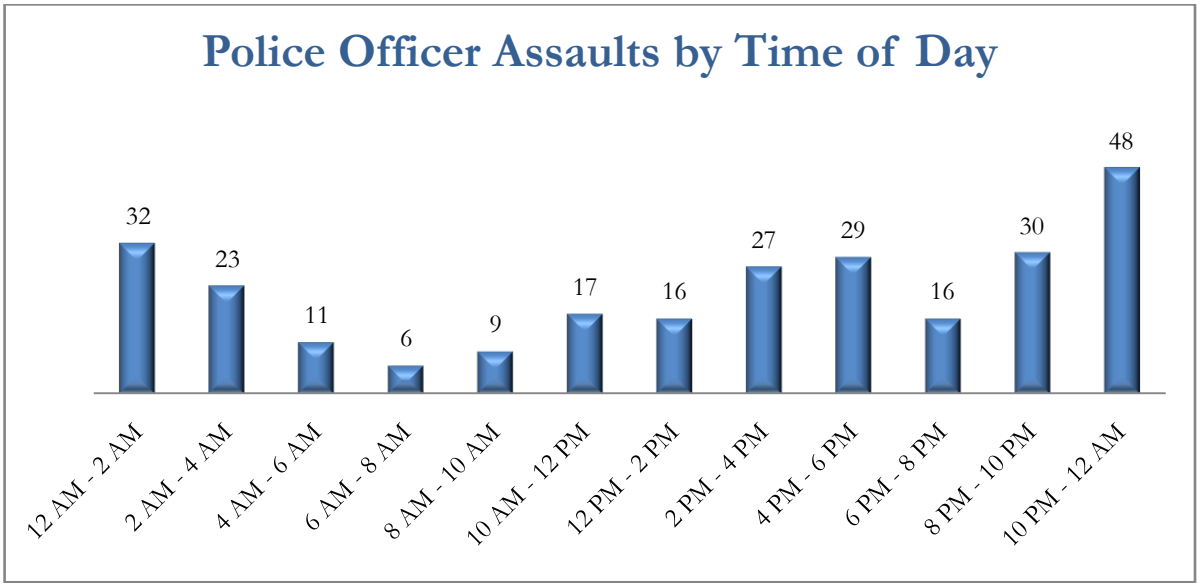

Appendix A

Appendix A contains 2008 Part I and Part II arrest data by agency. The arrest data are broken down into adult and juvenile arrests.

Police Department	Part I Juvenile	Part I Adult	Part II Juvenile	Part II Adult
Abbeville	1	32	2	158
Adamsville	5	144	0	267
Addison	0	7	0	57
Alabaster	17	95	70	1,092
Albertville	31	104	29	1,557
Alex City	23	273	54	1,413
Aliceville	1	23	0	88
Andalusia	13	90	34	381
Anderson	0	2	0	22
Anniston	37	485	59	1,554
Arab	7	116	8	672
Ardmore	0	3	0	123
Argo	0	1	2	70
Ashford	2	10	1	41
Ashland	0	9	1	57
Ashville	0	3	3	226
Athens	25	208	44	1,986
Atmore	10	75	21	962
Attalla	11	107	28	732
Auburn	99	287	56	1,907
Bay Minette	13	60	163	588
Bayou Le Batre	1	65	0	379
Bear Creek	0	7	0	8
Berry	0	2	0	66
Bessemer	99	469	176	3,484
Birmingham	379	2,730	328	7,188
Blountsville	0	6	0	177
Boaz	42	143	66	1,442
Brantley	0	1	0	8
Brent	0	26	0	115
Brewton	0	43	5	305
Bridgeport	1	2	0	61
Brighton	0	0	0	30
Brilliant	0	8	0	17
Brundidge	0	10	0	34
Calera	7	63	23	560
Camden	0	16	0	25
Camp Hill	0	10	7	60

Police Department	Part I Juvenile	Part I Adult	Part II Juvenile	Part II Adult
Carbon Hill	0	30	4	193
Carrollton	0	2	2	75
Cedar Bluff	0	7	0	33
Centre	0	30	0	140
Centreville	0	3	0	10
Chatom	0	3	1	60
Cherokee	0	1	0	52
Chickasaw	27	85	43	769
Childersburg	1	38	2	284
Citronelle	0	6	0	54
Clanton	4	133	8	477
Clayton	0	25	0	51
Clio	0	2	0	16
Coffeeville	0	1	1	32
Collinsville	0	3	0	95
Columbia	0	0	1	16
Columbiana	2	23	18	287
Cordova	2	22	3	135
Coosada	0	9	0	77
Cottonwood	1	1	3	17
Courtland	0	2	0	23
Creola	0	11	0	112
Crossville	0	0	2	145
Cullman	16	173	48	919
Dadeville	14	38	27	232
Daleville	5	33	24	398
Daphne	23	80	49	656
Dauphin Island	0	7	3	95
Decatur	126	502	180	4,711
Demopolis	17	158	55	521
Dora	0	7	0	114
Dothan	166	563	299	4,003
Douglas	1	10	5	234
East Brewton	0	4	0	25
Eclectic	1	15	9	235
Elba	1	30	6	198
Elberta	2	8	3	172
Enterprise	38	194	85	1,042

Police Department	Part I Juvenile	Part I Adult	Part II Juvenile	Part II Adult
Eufaula	12	80	34	435
Eutaw	0	12	3	104
Evergreen	6	70	29	341
Excel	0	0	0	12
Fairfield	58	328	63	536
Fairhope	18	73	76	1,096
Falkville	0	5	3	79
Fayette	4	27	18	201
Flomaton	0	13	9	126
Florala	1	14	1	169
Florence	85	360	92	1,952
Foley	1	150	4	1,625
Forkland	0	4	0	6
Ft. Payne	28	77	45	1,549
Fultondale	4	51	7	404
Gadsden	100	429	167	2,443
Gantt	0	0	0	17
Gardendale	11	125	5	676
Geneva	2	36	2	109
Georgiana	0	6	0	99
Geraldine	0	8	1	52
Glencoe	0	7	0	125
Gordo	1	14	18	179
Grant	0	1	0	10
Graysville	0	0	2	12
Greensboro	1	14	4	144
Greenville	13	53	14	392
Gulf Shores	17	82	80	1,133
Guntersville	27	182	62	2,160
Guin	0	5	0	9
Gurley	1	4	1	36
Hackleburg	0	1	1	48
Haleyville	0	46	1	296
Hamilton	4	30	5	195
Hanceville	0	16	3	236
Hammondville	0	0	0	9
Hartford	4	8	3	126
Hartselle	16	66	17	480

Police Department	Part I Juvenile	Part I Adult	Part II Juvenile	Part II Adult
Headland	22	23	15	148
Heflin	4	17	11	165
Helena	0	13	12	362
Henegar	0	7	0	61
Hillsboro	0	2	0	22
Hokes Bluff	0	11	7	94
Hollywood	0	0	1	67
Homewood	47	234	23	514
Hoover	N/A	N/A	N/A	N/A
Hueytown	20	122	51	2,195
Huntsville	472	2,040	794	6,927
Ider	0	1	0	36
Irondale	4	40	9	910
Jackson	7	32	2	320
Jacksonville	8	123	22	606
Jasper	13	288	32	1,654
Jemison	1	28	5	237
Killen	0	7	5	97
Kimberly	0	4	2	108
LaFayette	14	45	6	345
Lakeview	0	2	2	100
Lanett	8	126	41	388
Leeds	10	72	25	436
Leesburg	0	0	2	3
Leighton	0	1	0	60
Level Plains	2	15	4	96
Lexington	0	3	0	33
Lincoln	0	41	6	501
Linden	0	10	16	141
Lineville	0	7	5	97
Littleville	0	19	0	90
Livingston	2	15	3	76
Lockhart	0	0	0	12
Loxley	2	31	15	312
Luverne	0	20	3	120
Madison	12	92	54	898
Maplesville	0	7	3	213
Margaret	0	1	2	91

Police Department	Part I Juvenile	Part I Adult	Part II Juvenile	Part II Adult
Marion	0	36	2	132
McIntosh	0	1	3	59
McKenzie	1	6	2	68
Midfield	4	35	3	271
Midland City	0	10	1	90
Millbrook	6	84	43	420
Millry	0	0	0	12
Mobile	1,064	2,554	2,006	20,578
Monroeville	18	82	30	716
Montevallo	0	41	0	642
Montgomery	167	433	644	1,039
Moody	1	17	5	429
Morris	0	6	9	218
Mosses	0	1	0	2
Moulton	0	4	0	27
Moundville	0	22	4	126
Mt Vernon	0	4	0	40
Mountain Brook	5	67	10	452
Muscle Shoals	2	164	6	471
Napier Field	0	1	0	5
New Brockton	0	1	0	41
New Hope	0	11	6	127
Newton	0	11	0	69
North Courtland	0	5	0	30
Northport	17	155	45	639
Notasulga	0	4	0	19
Oakman	0	13	0	32
Odenville	2	12	10	280
Ohatchee	1	3	2	81
Oneonta	11	56	6	359
Opelika	69	330	149	1,937
Opp	1	27	42	600
Orange Beach	4	14	26	709
Owens Crossroads	1	0	0	47
Oxford	68	433	35	961
Ozark	36	161	88	1,379
Parrish	0	7	0	31
Pelham	0	70	3	550

Police Department	Part I Juvenile	Part I Adult	Part II Juvenile	Part II Adult
Pell City	13	134	23	744
Phenix City	4	289	0	1,301
Phil Campbell	0	6	0	53
Piedmont	0	29	8	363
Pine Hill	0	21	0	82
Pisgah	0	5	0	4
Pleasant Grove	9	33	16	220
Powell	0	3	0	19
Prattville	58	181	144	1,553
Priceville	0	7	0	41
Pritchard	1	121	4	1,158
Ragland	0	2	0	25
Rainbow City	0	63	0	350
Rainsville	4	26	2	229
Ranburne	0	9	0	33
Red Bay	0	13	0	272
Reform	2	12	3	99
Riverside	0	3	0	25
Roanoke	3	44	16	739
Robertsdale	4	41	71	1,052
Rogersville	0	0	0	22
Russellville	7	67	17	319
Samson	0	9	3	143
Saraland	4	108	3	423
Sardis City	0	4	0	66
Satsuma	4	10	19	282
Scottsboro	13	69	5	375
Selma	21	271	41	644
Sheffield	6	77	36	997
Shorter	0	6	0	12
Silverhill	0	0	0	7
Sipsey	0	1	0	37
Skyline	0	1	1	16
Slocomb	0	7	0	50
Snead	0	3	2	13
Somerville	0	2	1	72
Southside	1	14	33	285
Spanish Fort	34	61	12	141

Police Department	Part I Juvenile	Part I Adult	Part II Juvenile	Part II Adult
Springville	0	10	7	132
St Florian	0	4	0	10
Stevenson	4	23	8	238
Sulligent	0	18	0	67
Summerdale	0	9	2	369
Sumiton	0	122	0	414
Sylacauga	0	169	0	1,711
Sylvania	0	2	0	41
Talladega	10	95	5	316
Tallassee	2	46	20	449
Tarrant	26	84	55	637
Taylor	0	0	0	10
Thomasville	14	62	25	290
Town Creek	0	7	0	96
Trafford	0	0	0	18
Triana	0	2	0	4
Trinity	0	12	0	92
Troy	24	135	72	1,005
Tuscaloosa	250	725	366	6,113
Tuscumbia	0	11	4	274
Tuskegee	7	79	17	302
Union Springs	0	15	0	18
Uniontown	0	22	0	51
Valley	20	98	50	585
Valley Head	0	0	0	12
Vance	0	7	0	23
Vestavia Hills	3	23	11	388
Warrior	0	9	4	173
Weaver	3	6	3	149
Wedowee	0	7	0	43
Wetumpka	10	70	8	396
Winfield	0	19	1	49
Woodstock	0	28	0	155
York	2	20	2	60

Sheriff's Office	Part I Juvenile	Part I Adult	Part II Juvenile	Part II Adult
Autauga	1	92	3	370
Baldwin	N/A	N/A	N/A	N/A
Barbour	1	13	1	21
Bibb	0	74	1	749
Blount	0	94	3	413
Bullock	0	22	0	17
Butler	3	82	10	618
Calhoun	3	83	12	896
Chambers	1	61	2	486
Cherokee	0	30	0	325
Chilton	6	146	2	588
Choctaw	0	0	0	0
Clarke	0	0	0	0
Clay	2	29	5	355
Cleburne	0	43	3	355
Coffee	0	20	1	99
Colbert	1	205	0	830
Conecuh	0	9	0	54
Coosa	2	63	4	423
Covington	1	52	10	803
Crenshaw	3	36	15	531
Cullman	1	174	6	3,137
Dale	0	49	5	517
Dallas	0	0	0	0
DeKalb	1	87	0	569
Elmore	13	381	40	3,153
Escambia	0	30	1	314
Etowah	0	24	2	816
Fayette	6	30	16	408
Franklin	0	37	1	358
Geneva	1	60	0	277
Greene	0	44	0	211
Hale	1	78	5	183
Henry	5	36	3	278
Houston	2	117	3	1,549
Jackson	0	119	0	1,257
Jefferson	67	304	241	2,676
Lamar	0	4	0	9

Sheriff's Office	Part I Juvenile	Part I Adult	Part II Juvenile	Part II Adult
Lauderdale	1	104	1	867
Lawrence	0	121	2	1,368
Lee	3	129	2	1,027
Limestone	37	229	110	2,333
Lowndes	0	108	0	410
Macon	0	21	3	42
Madison	3	330	4	1,902
Marengo	6	25	0	29
Marion	0	1	4	181
Marshall	1	197	15	1,128
Mobile	N/A	N/A	N/A	N/A
Monroe	1	56	0	374
Montgomery	7	310	8	1,504
Morgan	3	91	0	289
Perry	0	17	1	89
Pickens	2	25	1	117
Pike	2	18	1	235
Randolph	0	36	0	384
Russell	3	115	2	866
Shelby	16	369	57	2,646
St. Clair	0	276	19	2,268
Sumter	0	0	0	0
Talladega	1	127	2	887
Tallapoosa	3	91	9	986
Tuscaloosa	41	284	144	1,645
Walker	1	50	0	392
Washington	1	42	1	323
Wilcox	0	55	0	159
Winston	0	88	2	428

Miscellaneous Department	Part I Juvenile	Part I Adult	Part II Juvenile	Part II Adult
ABC Board	0	10	0	50
Marine Police	0	0	0	0

Drug Task Force	Part I		Part II	
	Juvenile	Adult	Juvenile	Adult
22nd Judicial	0	2	4	82
24th Judicial	0	0	0	138
Jackson City	0	0	0	51
Lawrence County	0	0	0	103
Madison County	0	3	13	720
Shelby County	0	0	0	18

Universities & Colleges	Part I		Part II	
	Juvenile	Adult	Juvenile	Adult
Alabama A&M	0	0	0	0
Alabama State University	0	2	0	18
Auburn University Montgomery	0	1	0	3
Jacksonville State University	0	6	0	47
University of Montevallo	0	0	0	3
Troy University	1	2	2	21
University of Alabama at Huntsville	0	3	0	20
University of Alabama	0	22	8	554
University of North Alabama	0	1	1	35
University of South Alabama	2	6	1	43
University of West Alabama	0	0	0	0

Appendix B

Appendix B contains a 2008 Crime by County report. This report gives a breakdown of the seven index offenses by agency with composite county totals and rates.

Agency	Population	Index Crimes	Homicide	Rape	Robbery	Assault	Burglary	Theft	Motor Vehicle Theft
Jefferson County	150,404	6,597	5	61	282	289	2,358	3,103	499
Bessemer	28,479	4,295	5	27	193	354	1,046	2,392	278
Birmingham	227,713	23,303	82	212	1,499	1,456	5,153	12,761	2,140
Mountain Brook	21,057	410	0	0	3	0	100	303	4
Fairfield	11,303	1,651	3	9	99	76	408	912	144
Gardendale	13,626	561	1	1	11	14	77	437	20
Leeds	11,041	680	5	7	35	51	134	399	49
Midfield	5,158	491	0	1	33	17	160	243	37
Tarrant	6,505	638	2	2	45	36	223	295	35
Vestavia Hills	31,032	356	0	3	13	12	106	204	18
Homewood	23,771	1,710	1	13	116	35	326	1,136	83
Fultondale	6,945	506	0	3	15	17	95	348	28
Irondale	9,426	590	0	5	29	29	160	336	31
Pleasant Grove	10,299	262	1	0	5	9	87	139	21
Graysville	2,367	35	0	0	0	0	13	18	4
Brighton	3,247	13	0	0	1	1	4	7	0
Hueytown	15,708	764	1	3	24	30	176	475	55
Trussville	18,943	979	0	2	22	4	101	811	39
Adamsville	4,722	365	0	1	9	5	28	305	17
Warrior	3,003	84	0	0	3	3	9	62	7
Trafford	493	8	0	0	0	0	0	8	0
Morris	1,904	26	0	0	1	0	4	20	1
Kimberly	2,743	51	0	1	0	1	11	33	5
Grand Total	**609,889**	**44,375**	**106**	**351**	**2,438**	**2,439**	**10,779**	**24,747**	**3,515**
Per/100,000		**7,275.91**	**17.38**	**57.55**	**399.74**	**399.91**	**1,767.37**	**4,057.62**	**576.33**
Mobile County	91,280	2,654	9	24	84	106	778	1,385	268
Mobile	251,041	15,095	42	27	875	260	3,305	9,470	1,071
Prichard	27,691	2,177	12	3	161	156	602	923	320
Chickasaw	5,935	473	2	3	17	23	143	240	45
Citronelle	3,708	111	0	0	5	13	31	62	0
Saraland	12,893	358	0	0	18	19	89	214	18
Bayou La Batre	2,716	297	1	0	10	11	73	184	18
Satsuma	6,029	131	0	2	1	8	21	81	18
Mount Vernon	817	52	0	1	2	19	5	24	1
Creola	2,082	68	0	1	0	7	9	44	7
University Of South Alabama		225	0	3	9	4	49	157	3
Dauphin Island	1,605	66	0	0	1	0	24	39	2
Grand Total	**405,797**	**21,662**	**66**	**64**	**1,183**	**626**	**5,129**	**12,823**	**1,771**
Per/100,000		**5,338.14**	**16.26**	**15.77**	**291.53**	**154.26**	**1,263.93**	**3,129.95**	**436.43**
Montgomery County	22,162	772	0	6	9	37	225	405	90
Montgomery	204,398	13,428	23	47	463	350	3,513	8,117	915
Alabama State University		177	0	0	15	2	22	134	4
Auburn University Montgomery		61	0	1	0	0	11	48	1
Grand Total	**226,560**	**14,438**	**23**	**54**	**487**	**389**	**3,771**	**8,704**	**1,010**
Per/100,000		**6,372.70**	**10.15**	**23.83**	**214.95**	**171.69**	**1,664.45**	**3,841.80**	**445.79**

Agency	Population	Index Crimes	Homicide	Rape	Robbery	Assault	Burglary	Theft	Motor Vehicle Theft
Autauga County	18,691	414	2	7	2	16	127	207	53
Prattville	31,242	1,385	1	11	23	59	244	988	59
Autaugaville	877	15	0	0	0	0	8	7	0
Grand Total	**50,810**	**1,814**	**3**	**18**	**25**	**75**	**379**	**1,202**	**112**
Per/100,000		**3,570.16**	**5.90**	**35.42**	**49.20**	**147.60**	**745.91**	**2,365.67**	**220.42**
Baldwin County	86,013	1,231	3	17	22	95	339	685	70
Bay Minette	7,710	458	0	7	15	45	56	318	17
Fairhope	17,180	429	0	5	3	2	95	308	16
Foley	14,157	783	1	6	25	67	91	565	28
Gulf Shores	10,985	595	1	19	6	7	57	497	8
Robertsdale	5,018	295	1	5	1	6	45	228	9
Loxley	1,659	125	2	3	15	8	6	85	6
Silver Hill	695	16	0	1	0	0	8	7	0
Daphne	19,245	433	0	4	6	21	81	293	28
Summerdale	714	57	0	1	1	5	8	38	4
Elberta	582	135	0	1	2	7	35	79	11
Orange Beach	6,589	359	0	5	0	10	57	281	6
Spanish Fort	5,831	233	0	1	6	6	38	181	1
Grand Total	**176,378**	**5,149**	**8**	**75**	**102**	**279**	**916**	**3,565**	**204**
Per/100,000		**2,919.29**	**4.53**	**42.52**	**57.83**	**158.18**	**519.33**	**2,021.22**	**115.66**
Barbour County	8,864	78	0	1	0	17	57	0	3
Eufaula	14,560	457	0	5	22	18	59	336	17
Clayton	1,358	50	0	0	1	12	6	28	3
Grand Total	**24,782**	**585**	**0**	**6**	**23**	**47**	**122**	**364**	**23**
Per/100,000		**2,360.58**	**0.00**	**24.21**	**92.80**	**189.65**	**492.29**	**1,468.80**	**92.80**
Bibb County	12,327	158	0	2	1	17	54	71	13
Centreville	2,533	4	0	0	0	0	1	2	1
Brent	4,384	135	0	1	3	17	26	86	2
West Blocton	1,425	1	0	0	0	0	0	1	0
Woodstock	1,023	101	0	2	1	0	26	54	18
Grand Total	**21,692**	**399**	**0**	**5**	**5**	**34**	**107**	**214**	**34**
Per/100,000		**1,839.38**	**0.00**	**23.04**	**23.04**	**156.73**	**493.26**	**986.53**	**156.73**
Blount County	45,663	696	0	7	6	32	263	378	10
Oneonta	7,058	246	0	0	5	11	22	195	13
Blountsville	1,976	70	0	0	0	6	22	37	5
Snead	846	30	0	0	0	5	4	18	3
Highland Lake	502	2	0	0	0	0	1	1	0
Grand Total	**56,045**	**1,044**	**0**	**7**	**11**	**54**	**312**	**629**	**31**
Per/100,000		**1,862.78**	**0.00**	**12.48**	**19.62**	**96.35**	**556.69**	**1,122.31**	**55.31**
Bullock County	6,139	135	0	0	2	25	29	79	0
Union Springs	4,566	173	0	0	6	11	34	114	8
Grand Total	10,705	308	0	0	8	36	63	193	8
Per/100,000		**2,877.16**	**0.00**	**0.00**	**74.73**	**336.29**	**588.51**	**1,802.89**	**74.73**
Butler County	10,925	247	0	2	1	18	95	124	7
Greenville	6,974	428	1	0	12	22	66	313	14

Agency	Population	Index Crimes	Homicide	Rape	Robbery	Assault	Burglary	Theft	Motor Vehicle Theft
Georgiana	1,557	64	0	0	1	14	12	35	2
Mckenzie	602	11	0	0	0	2	3	4	2
Grand Total	**20,058**	**750**	**1**	**2**	**14**	**56**	**176**	**476**	**25**
Per/100,000		**3,739.15**	**4.98**	**9.97**	**69.79**	**279.19**	**877.45**	**2,373.11**	**124.63**
Calhoun County	52,329	316	1	8	8	3	101	193	2
Anniston	23,620	3,001	13	28	179	352	788	1,478	163
Jacksonville	9,881	737	0	2	34	35	251	397	18
Piedmont	4,962	244	0	1	2	33	48	151	9
Weaver	2,686	64	0	0	0	4	20	39	1
Oxford	17,809	1,294	1	12	47	43	179	957	55
Ohatchee	1,237	52	0	1	0	3	16	26	6
Jacksonville State University		142	0	1	0	4	24	112	1
Grand Total	**112,524**	**5,850**	**15**	**53**	**270**	**477**	**1,427**	**3,353**	**255**
Per/100,000		**5,198.89**	**13.33**	**47.10**	**239.94**	**423.90**	**1,268.17**	**2,979.80**	**226.61**
Chambers County	15,410	206	0	4	3	13	69	108	9
Lafayette	3,013	203	0	1	3	25	37	128	9
Lanett	7,420	839	2	11	45	27	222	490	42
Valley	8,774	697	0	8	18	33	146	475	17
Grand Total	**34,617**	**1,945**	**2**	**24**	**69**	**98**	**474**	**1,201**	**77**
Per/100,000		**5,618.62**	**5.77**	**69.33**	**199.32**	**283.09**	**1,369.26**	**3,469.39**	**222.43**
Cherokee County	18,697	165	0	0	0	15	37	113	0
Centre	3,491	140	0	1	1	1	14	114	9
Cedar Bluff	1,657	65	1	0	1	12	16	32	3
Leesburg	822	15	0	0	0	3	2	9	1
Grand Total	**24,667**	**385**	**1**	**1**	**2**	**31**	**69**	**268**	**13**
Per/100,000		**1,560.78**	**4.05**	**4.05**	**8.10**	**125.67**	**279.72**	**1,086.47**	**52.70**
Chilton County	28,146	805	0	9	3	316	159	312	6
Clanton	8,849	534	0	5	8	41	80	374	26
Maplesville	690	49	0	0	0	1	3	41	4
Jemison	2,661	128	0	0	3	8	20	80	17
Thorsby	2,068	13	0	0	0	0	5	7	1
Grand Total	**42,414**	**1,529**	**0**	**14**	**14**	**366**	**267**	**814**	**54**
Per/100,000		**3,604.94**	**0.00**	**33.00**	**33.00**	**862.92**	**629.50**	**1,919.17**	**127.31**
Butler	1,699	18	0	0	0	0	7	9	2
Silas	472	5	0	0	0	0	4	1	0
Grand Total	**2,171**	**23**	**0**	**0**	**0**	**0**	**11**	**10**	**2**
Per/100,000		**1,059.41**	**0.00**	**0.00**	**0.00**	**0.00**	**506.67**	**460.61**	**92.12**
Jackson	5,091	146	0	3	2	13	33	91	4
Thomasville	4,474	268	0	2	0	30	37	189	10
Grove Hill	1,338	10	0	0	0	2	3	5	0
Coffeeville	344	4	0	0	0	1	0	2	1
Grand Total	**11,247**	**428**	**0**	**5**	**2**	**46**	**73**	**287**	**15**
Per/100,000		**3,805.45**	**0.00**	**44.45**	**17.78**	**408.99**	**649.06**	**2,551.79**	**133.36**
Clay County	9,533	138	0	3	0	7	55	66	7

Agency	Population	Index Crimes	Homicide	Rape	Robbery	Assault	Burglary	Theft	Motor Vehicle Theft
Ashland	1,862	28	0	1	0	2	4	21	0
Lineville	2,363	41	0	0	0	13	0	28	0
Grand Total	**13,758**	**207**	**0**	**4**	**0**	**22**	**59**	**115**	**7**
Per/100,000		**1,504.57**	**0.00**	**29.07**	**0.00**	**159.90**	**428.84**	**835.87**	**50.87**
Cleburne County	10,777	238	0	0	3	24	76	113	22
Heflin	3,543	121	1	2	1	15	17	74	11
Ranburne	481	23	0	0	0	0	5	17	1
Grand Total	**14,801**	**382**	**1**	**2**	**4**	**39**	**98**	**204**	**34**
Per/100,000		**2,580.90**	**6.75**	**13.51**	**27.02**	**263.49**	**662.11**	**1,378.28**	**229.71**
Coffee County	16,722	217	0	4	2	7	67	112	25
Elba	4,124	200	0	2	1	12	48	134	3
Enterprise	24,630	439	1	8	48	51	129	173	29
New Brockton	1,227	25	0	0	0	0	2	23	0
Kinston	612	4	0	0	0	0	2	1	1
Grand Total	**47,315**	**885**	**1**	**14**	**51**	**70**	**248**	**443**	**58**
Per/100,000		**1,870.44**	**2.11**	**29.58**	**107.78**	**147.94**	**524.14**	**936.27**	**122.58**
Colbert County	21,384	732	0	5	4	160	122	418	23
Sheffield	9,118	740	2	7	27	33	169	474	28
Tuscumbia	8,275	255	0	1	7	7	73	161	6
Muscle Shoals	12,925	713	0	3	19	56	128	487	20
Cherokee	1,167	14	0	0	1	2	4	7	0
Leighton	828	25	0	1	0	7	6	11	0
Littleville	950	27	0	0	0	1	5	18	3
Grand Total	**54,647**	**2,506**	**2**	**17**	**58**	**266**	**507**	**1,576**	**80**
Per/100,000		**4,585.79**	**3.65**	**31.10**	**106.13**	**486.76**	**927.77**	**2,883.96**	**146.39**
Conecuh County	9,131	110	1	0	0	7	47	51	4
Evergreen	3,390	153	0	0	1	19	33	91	9
Grand Total	**12,521**	**263**	**1**	**0**	**1**	**26**	**80**	**142**	**13**
Per/100,000		**2,100.47**	**7.98**	**0.00**	**7.98**	**207.65**	**638.92**	**1,134.09**	**103.82**
Coosa County	8,859	284	0	3	1	20	100	155	5
Rockford	392	8	0	0	0	0	3	5	0
Grand Total	**9,251**	**292**	**0**	**3**	**1**	**20**	**103**	**160**	**5**
Per/100,000		**3,156.41**	**0.00**	**32.42**	**10.80**	**216.19**	**1,113.39**	**1,729.54**	**54.04**
Covington County	18,435	79	2	5	1	4	33	33	1
Andalusia	8,689	533	0	8	4	44	94	361	22
Opp	6,662	200	0	2	3	13	23	159	0
Florala	1,899	65	0	0	2	3	14	43	3
Gantt	240	4	0	0	0	0	2	2	0
Red Level	554	10	0	0	0	1	3	6	0
Lockhart	545	5	0	0	1	0	0	3	1
22Nd Judicial Drug Task Force		1	0	0	0	1	0	0	0
Grand Total	**37,024**	**897**	**2**	**15**	**11**	**66**	**169**	**607**	**27**
Per/100,000		**2,422.75**	**5.40**	**40.51**	**29.71**	**178.26**	**456.46**	**1,639.47**	**72.92**
Crenshaw County	9,580	181	1	2	0	8	59	94	17

Agency	Population	Index Crimes	Homicide	Rape	Robbery	Assault	Burglary	Theft	Motor Vehicle Theft
Luverne	2,763	104	0	0	1	13	14	72	4
Brantley	914	12	0	0	0	1	0	11	0
Dozier	397	1	0	0	0	0	0	1	0
Grand Total	**13,654**	**298**	**1**	**2**	**1**	**22**	**73**	**178**	**21**
Per/100,000		**2,182.51**	**7.32**	**14.64**	**7.32**	**161.12**	**534.64**	**1,303.64**	**153.80**
Cullman County	62,842	1,383	1	28	5	100	351	828	70
Cullman	15,074	737	0	2	4	11	103	588	29
Hanceville	3,367	152	0	2	3	12	22	110	3
Grand Total	**81,283**	**2,272**	**1**	**32**	**12**	**123**	**476**	**1,526**	**102**
Per/100,000		**2,795.17**	**1.23**	**39.36**	**14.76**	**151.32**	**585.60**	**1,877.39**	**125.48**
Dale County	20,544	212	0	2	1	44	57	102	6
Ozark	14,584	801	0	7	23	58	154	514	45
Daleville	4,512	190	0	3	5	3	63	103	13
Level Plains	1,502	68	0	0	5	12	17	34	0
Napier Field	394	11	0	1	0	1	7	1	1
Newton	1,648	72	0	0	0	3	12	51	6
Midland City	1,865	47	0	0	5	9	7	24	2
Clayhatchee	491	12	0	0	0	2	3	6	1
Grand Total	**45,540**	**1,413**	**0**	**13**	**39**	**132**	**320**	**835**	**74**
Per/100,000		**3,102.76**	**0.00**	**28.54**	**85.63**	**289.85**	**702.67**	**1,833.55**	**162.49**
Dallas County	24,022	639	0	4	9	40	168	364	54
Selma	18,772	2,417	5	20	66	195	578	1,350	203
Grand Total	**42,794**	**3,056**	**5**	**24**	**75**	**235**	**746**	**1,714**	**257**
Per/100,000		**7,141.18**	**11.68**	**56.08**	**175.25**	**549.14**	**1,743.23**	**4,005.23**	**600.55**
Dekalb County	38,432	595	1	10	5	44	168	310	57
Fort Payne	14,040	495	1	2	9	23	106	323	31
Collinsville	1,682	36	0	0	0	4	6	24	2
Geraldine	837	39	0	0	0	4	6	28	1
Henegar	2,558	35	0	0	0	4	6	25	0
Powells Crsrds	975	22	0	0	0	1	4	16	1
Mentone	481	5	0	0	0	0	1	4	0
Rainsville	4,950	144	0	2	0	11	17	107	7
Hammondville	544	4	0	0	0	0	1	3	0
Crossville	1,464	13	0	0	0	0	3	7	3
Sylvania	1,266	16	0	0	0	0	8	8	0
Valley Head	649	20	0	0	0	1	6	12	1
Ider	716	14	0	0	0	0	3	9	2
Grand Total	**68,594**	**1,438**	**2**	**14**	**14**	**92**	**335**	**876**	**105**
Per/100,000		**2,096.39**	**2.91**	**20.40**	**20.40**	**134.12**	**488.38**	**1,277.07**	**153.07**
Elmore County	46,254	746	0	13	16	29	231	420	37
Wetumpka	7,840	450	0	1	3	19	95	325	7
Tallassee	5,144	375	1	2	5	36	64	254	13
Eclectic	1,160	69	0	0	1	6	11	49	2
Coosada	1,645	30	0	0	1	1	5	22	1
Millbrook	17,175	548	1	4	11	3	97	425	7
Grand Total	**79,218**	**2,218**	**2**	**20**	**37**	**94**	**503**	**1,495**	**67**
Per/100,000		**2,799.86**	**2.52**	**25.24**	**46.70**	**118.65**	**634.95**	**1,887.19**	**84.57**

Agency	Population	Index Crimes	Homicide	Rape	Robbery	Assault	Burglary	Theft	Motor Vehicle Theft
Escambia County	20,912	189	0	2	6	18	48	105	10
Atmore	7,391	620	4	5	19	50	108	403	31
Brewton	5,256	264	0	2	6	61	28	166	1
East Brewton	2,489	121	0	1	2	6	28	75	9
Flomaton	1,531	42	0	0	1	5	6	29	1
Grand Total	**37,579**	**1,236**	**4**	**10**	**34**	**140**	**218**	**778**	**52**
Per/100,000		**3,289.07**	**10.64**	**26.61**	**90.47**	**372.54**	**580.11**	**2,070.30**	**138.37**
Etowah County	29,921	149	1	3	1	1	22	108	13
Attalla	6,515	423	0	4	7	49	47	308	8
Gadsden	36,700	2,740	2	36	135	115	575	1,716	161
Glencoe	5,344	81	0	1	0	3	17	57	3
Rainbow City	9,276	268	1	0	2	0	41	215	9
Hokes Bluff	4,452	58	0	0	1	2	9	45	1
Southside	8,284	95	0	2	0	7	18	64	4
Sardis	2,177	69	0	0	0	2	26	38	3
Grand Total	**102,669**	**3,883**	**4**	**46**	**146**	**179**	**755**	**2,551**	**202**
Per/100,000		**3,782.05**	**3.89**	**44.80**	**142.20**	**174.34**	**735.37**	**2,484.68**	**196.74**
Fayette County	10,904	110	0	2	2	3	40	49	14
Fayette	4,672	197	1	1	5	9	26	142	13
Berry	1,183	5	0	0	0	0	1	1	3
Grand Total	**16,759**	**312**	**1**	**3**	**7**	**12**	**67**	**192**	**30**
Per/100,000		**1,861.68**	**5.96**	**17.90**	**41.76**	**71.60**	**399.78**	**1,145.65**	**179.00**
Franklin County	17,373	138	0	4	0	11	47	67	9
Russellville	8,758	374	1	3	11	25	64	255	15
Phil Campbell	1,035	19	0	0	0	0	4	14	1
Red Bay	3,242	69	0	0	0	9	8	45	7
Hodges	257	6	0	0	0	0	0	6	0
Grand Total	**30,665**	**606**	**1**	**7**	**11**	**45**	**123**	**387**	**32**
Per/100,000		**1,976.19**	**3.26**	**22.82**	**35.87**	**146.74**	**401.10**	**1,262.02**	**104.35**
Geneva County	14,893	254	0	5	2	21	82	118	26
Geneva	4,399	204	0	0	4	17	57	113	13
Samson	2,006	49	0	1	0	2	13	29	4
Hartford	2,408	112	0	6	2	5	15	71	13
Slocomb	2,033	64	0	0	2	5	13	40	4
Grand Total	**25,739**	**683**	**0**	**12**	**10**	**50**	**180**	**371**	**60**
Per/100,000		**2,653.56**	**0.00**	**46.62**	**38.85**	**194.25**	**699.32**	**1,441.39**	**233.10**
Greene County	5,601	239	0	1	9	47	85	85	12
Eutaw	2,941	131	0	0	7	19	39	59	7
Forkland	589	38	0	1	1	13	6	15	2
Grand Total	**9,131**	**408**	**0**	**2**	**17**	**79**	**130**	**159**	**21**
Per/100,000		**4,468.29**	**0.00**	**21.90**	**186.17**	**865.18**	**1,423.72**	**1,741.32**	**229.98**
Hale County	13,437	282	2	3	7	51	86	99	34
Greensboro	2,541	111	0	3	1	9	25	66	7
Moundville	2,150	109	0	1	0	14	23	59	12
Grand Total	**18,128**	**502**	**2**	**7**	**8**	**74**	**134**	**224**	**53**

Agency	Population	Index Crimes	Homicide	Rape	Robbery	Assault	Burglary	Theft	Motor Vehicle Theft
Per/100,000		**2,769.19**	**11.03**	**38.61**	**44.13**	**408.20**	**739.18**	**1,235.65**	**292.36**
Henry County	9,151	141	1	2	0	19	34	74	11
Abbeville	2,939	95	0	1	2	13	21	54	4
Headland	4,045	219	0	4	2	13	56	139	5
Newville	544	1	0	0	0	0	0	1	0
Grand Total	**16,679**	**456**	**1**	**7**	**4**	**45**	**111**	**268**	**20**
Per/100,000		**2,733.97**	**5.99**	**41.96**	**23.98**	**269.80**	**665.50**	**1,606.81**	**119.91**
Houston County	24,538	556	0	10	10	11	103	364	58
Dothan	65,405	3,912	3	30	189	177	859	2,506	148
Ashford	2,041	36	0	0	2	1	7	25	1
Columbia	837	8	0	0	0	1	0	7	0
Cottonwood	1,176	24	0	0	0	3	6	14	1
Taylor	1,969	6	0	0	0	0	2	4	0
Webb	1,361	6	0	0	0	1	1	4	0
Grand Total	**97,327**	**4,548**	**3**	**40**	**201**	**194**	**978**	**2,924**	**208**
Per/100,000		**4,672.90**	**3.08**	**41.09**	**206.52**	**199.32**	**1,004.85**	**3,004.30**	**213.71**
Jackson County	29,570	611	0	9	0	44	180	281	97
Scottsboro	14,870	246	0	2	2	8	8	215	11
Bridgeport	2,628	71	0	0	0	3	9	55	4
Stevenson	2,003	144	0	0	0	36	19	73	16
Hollywood	918	9	0	0	0	0	1	8	0
Pisgah	693	4	0	0	0	0	0	4	0
Skyline	831	17	0	0	0	1	2	14	0
Grand Total	**51,513**	**1,102**	**0**	**11**	**2**	**92**	**219**	**650**	**128**
Per/100,000		**2,139.26**	**0.00**	**21.35**	**3.88**	**178.59**	**425.13**	**1,261.81**	**248.48**
Lamar County	9,451	10	0	1	0	1	3	3	2
Sulligent	1,960	56	0	0	1	4	11	33	7
Vernon	1,886	31	0	0	3	2	10	14	2
Kennedy	492	1	0	0	0	1	0	0	0
Grand Total	**13,789**	**98**	**0**	**1**	**4**	**8**	**24**	**50**	**11**
Per/100,000		**710.71**	**0.00**	**7.25**	**29.00**	**58.01**	**174.05**	**362.60**	**79.77**
Lauderdale County	47,564	1,033	1	13	3	44	323	594	55
Florence	37,594	2,032	3	16	65	71	485	1,335	57
Anderson	352	16	0	0	0	0	4	10	2
St Florian	491	19	0	1	0	2	10	6	0
Lexington	837	9	0	0	0	3	1	4	1
Rogersville	1,196	36	0	0	0	0	8	27	1
Killen	1,134	78	0	0	1	4	19	54	0
University Of North Alabama		79	0	0	0	2	19	58	0
Grand Total	**89,168**	**3,302**	**4**	**30**	**69**	**126**	**869**	**2,088**	**116**
Per/100,000		**3,703.12**	**4.48**	**33.64**	**77.38**	**141.30**	**974.56**	**2,341.64**	**130.09**
Lawrence County	27,609	540	0	1	3	31	179	310	16
Moulton	3,262	143	0	0	0	7	20	110	6
Town Creek	1,206	31	0	0	0	0	9	22	0
Courtland	762	14	0	0	0	2	2	8	2

Agency	Population	Index Crimes	Homicide	Rape	Robbery	Assault	Burglary	Theft	Motor Vehicle Theft
Hillsboro	588	7	0	0	0	1	1	4	1
North Courtland	797	17	0	0	0	1	4	11	1
Grand Total	**34,224**	**752**	**0**	**1**	**3**	**42**	**215**	**465**	**26**
Per/100,000		**2,197.28**	**0.00**	**2.92**	**8.76**	**122.72**	**628.21**	**1,358.69**	**75.97**
Lee County	48,602	1,953	3	20	24	56	643	1,095	112
Auburn	55,649	3,076	3	17	56	106	1,022	1,818	54
Opelika	26,015	1,908	1	28	100	197	456	1,098	28
Grand Total	**130,266**	**6,937**	**7**	**65**	**180**	**359**	**2,121**	**4,011**	**194**
Per/100,000		**5,325.25**	**5.37**	**49.89**	**138.17**	**275.58**	**1,628.20**	**3,079.08**	**148.92**
Limestone County	48,730	418	1	6	8	23	103	241	36
Athens	23,432	902	0	4	19	30	141	675	33
Ardmore	1,209	21	0	0	0	1	3	15	2
Grand Total	**73,371**	**1,341**	**1**	**10**	**27**	**54**	**247**	**931**	**71**
Per/100,000		**1,827.69**	**1.36**	**13.62**	**36.79**	**73.59**	**336.64**	**1,268.89**	**96.76**
Lowndes County	10,465	82	0	1	6	28	28	17	2
Hayneville	1,112	64	0	0	0	11	24	23	6
Mosses	1,038	1	0	0	0	0	0	1	0
Grand Total	**12,615**	**147**	**0**	**1**	**6**	**39**	**52**	**41**	**8**
Per/100,000		**1,165.27**	**0.00**	**7.92**	**47.56**	**309.15**	**412.20**	**325.00**	**63.41**
Macon County	9,731	368	1	5	3	44	131	130	54
Tuskegee	11,287	1,036	4	10	29	120	362	494	17
Notasulga	804	28	0	1	0	5	10	12	0
Shorter	352	35	0	0	3	6	3	22	1
Grand Total	**22,174**	**1,467**	**5**	**16**	**35**	**175**	**506**	**658**	**72**
Per/100,000		**6,615.85**	**22.54**	**72.15**	**157.84**	**789.21**	**2,281.95**	**2,967.43**	**324.70**
Madison County	101,618	2,730	0	20	38	166	810	1,464	232
Huntsville	171,938	11,869	18	93	412	699	2,369	7,196	1,082
Madison	38,883	1,178	0	7	38	51	270	767	45
Gurley	855	23	0	0	0	1	5	16	1
New Hope	2,775	64	0	1	1	14	11	34	3
Owens Crsrds	1,491	40	0	0	0	3	11	24	2
Triana	493	21	0	0	0	1	12	6	2
University Of Alabama Huntsville		73	0	0	0	1	5	67	0
Madison Drug Task Force		1	0	0	0	0	0	1	0
Grand Total	**318,053**	**15,999**	**18**	**121**	**489**	**936**	**3,493**	**9,575**	**1,367**
Per/100,000		**5,030.29**	**5.65**	**38.04**	**153.74**	**294.29**	**1,098.24**	**3,010.50**	**429.80**
Marengo County	11,437	184	0	3	3	14	54	92	18
Demopolis	7,328	636	4	3	8	81	92	444	4
Linden	2,268	37	0	0	0	0	8	28	1
Thomaston	365	2	0	0	0	0	0	2	0
Grand Total	**21,398**	**859**	**4**	**6**	**11**	**95**	**154**	**566**	**23**
Per/100,000		**4,014.39**	**18.69**	**28.04**	**51.40**	**443.96**	**719.69**	**2,645.10**	**107.48**
Marion County	13,913	121	0	1	1	14	44	54	7

Agency	Population	Index Crimes	Homicide	Rape	Robbery	Assault	Burglary	Theft	Motor Vehicle Theft
Hamilton	6,331	227	0	1	5	6	54	153	8
Winfield	3,824	198	0	2	0	11	26	142	17
Guin	2,176	36	0	1	0	8	9	16	2
Hackleburg	1,445	41	0	1	0	3	12	24	1
Brilliant	720	25	0	0	0	2	9	12	2
Bear Creek	1,000	34	0	0	0	4	8	20	2
Grand Total	**29,409**	**682**	**0**	**6**	**6**	**48**	**162**	**421**	**39**
Per/100,000		**2,319.01**	**0.00**	**20.40**	**20.40**	**163.21**	**550.85**	**1,431.53**	**132.61**
Marshall County	43,813	720	2	13	5	44	244	364	48
Albertville	19,818	867	0	5	9	50	244	523	36
Guntersville	8,351	766	0	2	14	42	146	535	27
Arab	7,735	525	0	1	4	30	117	348	25
Boaz	7,523	546	0	3	11	18	102	400	12
Grant	693	5	0	0	0	1	2	1	1
Douglas	583	57	0	1	1	3	25	19	8
Grand Total	**88,516**	**3,486**	**2**	**25**	**44**	**188**	**880**	**2,190**	**157**
Per/100,000		**3,938.27**	**2.25**	**28.24**	**49.70**	**212.39**	**994.17**	**2,474.12**	**177.36**
Monroe County	14,316	139	2	0	1	31	54	46	5
Monroeville	6,373	646	0	3	7	75	139	380	42
Excel	600	11	0	0	0	2	2	7	0
Grand Total	**21,289**	**796**	**2**	**3**	**8**	**108**	**195**	**433**	**47**
Per/100,000		**3,739.02**	**9.39**	**14.09**	**37.57**	**507.30**	**915.96**	**2,033.91**	**220.77**
Morgan County	40,533	416	2	3	4	19	231	155	2
Decatur	55,694	4,287	3	28	123	137	976	2,889	131
Hartselle	13,815	463	0	6	3	7	89	341	17
Falkville	1,166	38	0	0	0	1	9	28	0
Somerville	472	20	0	0	0	1	3	15	1
Trinity	1,914	43	1	1	0	3	11	19	8
Priceville	2,659	80	0	0	1	3	8	67	1
Calhoun Community College		9	0	0	0	1	0	8	0
Grand Total	**116,253**	**5,356**	**6**	**38**	**131**	**172**	**1,327**	**3,522**	**160**
Per/100,000		**4,607.19**	**5.16**	**32.68**	**112.68**	**147.95**	**1,141.47**	**3,029.59**	**137.63**
Perry County	5,937	107	1	0	0	4	41	49	12
Marion	3,133	214	0	1	3	36	40	130	4
Uniontown	1,413	100	0	1	9	27	23	33	7
Grand Total	**10,483**	**421**	**1**	**2**	**12**	**67**	**104**	**212**	**23**
Per/100,000		**4,016.02**	**9.53**	**19.07**	**114.47**	**639.13**	**992.08**	**2,022.32**	**219.40**
Pickens County	12,232	77	1	4	1	8	26	32	5
Aliceville	2,405	106	0	0	3	16	30	54	3
Gordo	1,556	58	1	0	0	13	23	18	3
Reform	1,786	72	0	0	2	9	18	40	3
Carrollton	929	10	0	0	0	0	4	5	1
Grand Total	**18,908**	**323**	**2**	**4**	**6**	**46**	**101**	**149**	**15**
Per/100,000		**1,708.27**	**10.57**	**21.15**	**31.73**	**243.28**	**534.16**	**788.02**	**79.33**
Pike County	13,179	91	0	0	3	3	38	43	4

Agency	Population	Index Crimes	Homicide	Rape	Robbery	Assault	Burglary	Theft	Motor Vehicle Theft
Troy	14,538	949	2	1	45	24	222	626	29
Brundidge	2,294	64	0	0	3	12	11	37	1
Troy State		174	0	0	3	0	30	132	9
Grand Total	**30,011**	**1,278**	**2**	**1**	**54**	**39**	**301**	**838**	**43**
Per/100,000		**4,258.43**	**6.66**	**3.33**	**179.93**	**129.95**	**1,002.96**	**2,792.30**	**143.28**
Randolph County	14,398	217	0	1	0	11	66	131	8
Roanoke	6,618	245	0	8	5	10	27	187	8
Grand Total	**21,831**	**462**	**0**	**9**	**5**	**21**	**93**	**318**	**16**
Per/100,000		**2,116.25**	**0.00**	**41.22**	**22.90**	**96.19**	**425.99**	**1,456.64**	**73.29**
Russell County	21,356	433	2	5	8	82	137	163	36
Phenix City	28,448	1,271	0	6	40	51	342	649	183
Hurtsboro	550	7	0	0	0	0	3	3	1
Grand Total	**50,354**	**1,711**	**2**	**11**	**48**	**133**	**482**	**815**	**220**
Per/100,000		**3,397.94**	**3.97**	**21.84**	**95.32**	**264.12**	**957.22**	**1,618.54**	**436.90**
St Clair County	37,021	362	0	8	5	25	119	181	24
Pell City	12,898	747	0	7	8	51	85	578	18
Ashville	2,543	117	0	1	1	10	25	72	8
Ragland	2,125	19	0	1	0	2	1	13	2
Springville	3,618	95	0	1	1	6	18	64	5
Odenville	1,264	63	0	2	1	6	12	37	5
Moody	13,588	294	1	0	0	0	69	183	41
Riverside	2,023	28	0	1	0	9	6	11	1
Margaret	1,302	50	0	0	1	1	8	34	6
Argo	1,809	62	0	1	0	1	21	34	5
Grand Total	**78,191**	**1,837**	**1**	**22**	**17**	**111**	**364**	**1,207**	**115**
Per/100,000		**2,349.37**	**1.27**	**28.13**	**21.74**	**141.96**	**465.52**	**1,543.65**	**147.07**
Shelby County	78,738	1,106	0	14	15	48	428	517	84
Calera	10,423	440	1	3	4	34	77	319	2
Columbiana	3,839	163	0	1	3	7	32	119	1
Montevallo	6,030	294	0	0	9	8	84	178	15
Alabaster	29,328	636	0	1	10	9	55	518	43
Pelham	21,532	516	1	5	12	13	50	406	29
Helena	14,612	146	0	3	0	25	30	84	4
University Of Montevallo		33	0	0	0	1	3	29	0
Grand Total	**164,502**	**3,334**	**2**	**27**	**53**	**145**	**759**	**2,170**	**178**
Per/100,000		**2,026.72**	**1.21**	**16.41**	**32.21**	**88.14**	**461.39**	**1,319.13**	**108.20**
York	2,489	85	0	0	0	10	20	52	3
Livingston	2,969	79	0	0	5	4	23	46	1
University Of West Alabama		4	0	0	1	0	0	3	0
Grand Total	**5,458**	**168**	**0**	**0**	**6**	**14**	**43**	**101**	**4**
Per/100,000		**3,078.05**	**0.00**	**0.00**	**109.93**	**256.50**	**787.83**	**1,850.49**	**73.28**
Talladega County	37,257	1,179	0	6	24	42	303	767	37
Sylacauga	12,876	893	0	7	14	36	214	600	22
Talladega	16,951	1,388	1	18	38	56	303	872	100

Agency	Population	Index Crimes	Homicide	Rape	Robbery	Assault	Burglary	Theft	Motor Vehicle Theft
Childersburg	5,023	291	0	1	13	21	68	176	12
Lincoln	5,601	369	0	4	1	42	82	213	27
Grand Total	**77,708**	**4,120**	**1**	**36**	**90**	**197**	**970**	**2,628**	**198**
Per/100,000		**5,301.89**	**1.28**	**46.32**	**115.81**	**253.51**	**1,248.26**	**3,381.89**	**254.80**
Tallapoosa County	18,698	227	1	3	1	22	65	117	18
Alex City	14,917	1,228	3	14	47	140	190	790	44
Dadeville	3,220	229	0	0	4	26	53	140	6
Camp Hill	1,197	29	0	1	2	12	5	9	0
Grand Total	**38,032**	**1,713**	**4**	**18**	**54**	**200**	**313**	**1,056**	**68**
Per/100,000		**4,504.10**	**10.51**	**47.32**	**141.98**	**525.87**	**822.99**	**2,776.60**	**178.79**
Tuscaloosa County	63,192	2,036	2	20	32	175	570	1,041	196
Tuscaloosa	90,157	5,866	11	27	199	233	1,513	3,553	330
Northport	23,223	1,230	2	10	41	80	251	780	66
University Of Alabama		436	0	1	8	4	97	321	5
Vance	740	42	0	0	0	3	11	25	3
Lake View	2,206	71	0	0	0	2	18	42	9
Grand Total	**179,518**	**9,681**	**15**	**58**	**280**	**497**	**2,460**	**5,762**	**609**
Per/100,000		**5,392.77**	**8.35**	**32.30**	**155.97**	**276.85**	**1,370.33**	**3,209.70**	**339.24**
Walker County	42,828	1,070	1	8	14	23	279	673	72
Jasper	13,956	1,413	1	8	39	44	241	1,006	74
Carbon Hill	2,024	169	0	0	2	0	46	113	8
Cordova	2,267	176	0	0	4	0	49	119	4
Dora	2,411	107	0	0	1	3	33	55	15
Sumiton	2,539	334	0	2	5	0	47	256	24
Parrish	1,239	27	0	1	0	2	3	21	0
Oakman	924	29	0	0	0	1	5	23	0
Sipsey	540	31	0	0	1	0	8	19	3
Grand Total	**68,728**	**3,356**	**2**	**19**	**66**	**73**	**711**	**2,285**	**200**
Per/100,000		**4,883.01**	**2.91**	**27.64**	**96.03**	**106.21**	**1,034.51**	**3,324.70**	**291.00**
Washington County	15,176	246	0	6	2	74	43	112	9
Mcintosh	233	19	1	0	0	1	3	11	3
Millry	588	8	0	0	0	0	0	8	0
Chatom	1,156	23	0	0	0	4	2	17	0
Grand Total	**17,153**	**296**	**1**	**6**	**2**	**79**	**48**	**148**	**12**
Per/100,000		**1,725.64**	**5.82**	**34.97**	**11.65**	**460.56**	**279.83**	**862.82**	**69.95**
Wilcox County	9,665	25	0	0	0	6	3	11	5
Camden	2,210	29	0	0	0	6	6	17	0
Pine Hill	905	36	0	0	0	8	9	19	0
Grand Total	**12,780**	**90**	**0**	**0**	**0**	**20**	**18**	**47**	**5**
Per/100,000		**704.22**	**0.00**	**0.00**	**0.00**	**156.49**	**140.84**	**367.76**	**39.12**
Winston County	17,789	252	0	1	0	16	58	169	8
Double Springs	979	56	0	0	1	6	7	40	2
Haleyville	4,011	328	1	3	2	19	65	223	15
Addison	715	39	0	0	0	5	10	24	0

Agency	Population	Index Crimes	Homicide	Rape	Robbery	Assault	Burglary	Theft	Motor Vehicle Theft
Arley	320	13	0	0	0	0	1	11	1
Lynn	717	16	0	0	0	0	8	7	1
Grand Total	**24,531**	**704**	**1**	**4**	**3**	**46**	**157**	**481**	**28**
Per/100,000		**2,869.84**	**4.08**	**16.31**	**12.23**	**187.52**	**640.01**	**1,960.78**	**114.14**

2008 Crime in Alabama

Appendix C

Appendix C contains Part I offense data reported by individual city police departments, county sheriff's offices, and university police departments. City data is presented first and reflects percent increase or decrease over the prior year, followed by a section on clearance data. County sheriff's departments follow the section on City data, and also reflect percent increase or decrease over prior year and clearance data.

CITY DATA

Alabama's cities will include incorporated and unincorporated areas grouped by population strata.

The tables on the following pages group cities according to population and list city names alphabetically. The percent change is the increase or decrease in reported crime over 2007. The numbers in parentheses indicate the number of months the agency reported to UCR if less than twelve months.

This report does not try to account for factors which contribute to the number and type of crime in a particular area, i.e., age, sex, race of population, transients, climate, employment, etc. Any effort to make crime comparisons between one area and another should be limited in scope and acknowledge the existence of these various factors impacting the incidence of crime.

	Year	Homicide	Rape	Robbery	Assault	Burglary	Larceny	Motor Vehicle Theft
Cities Over 50,000								
Auburn	2008	3	17	56	106	1,022	1,818	54
(55,649)	2007	2	25	44	105	630	1,838	91
	% Chng	50%	-32%	27%	1%	62%	-1%	-41%
Birmingham	2008	82	212	1,499	1,456	5,153	12,761	2,140
(227,713)	2007	86	229	1,609	1,396	4,864	12,528	2,246
	% Chng	-5%	-7%	-7%	4%	6%	2%	-5%
Decatur	2008	3	28	123	137	976	2,889	131
(55,694)	2007	0	27	105	119	830	2,584	210
	% Chng	100%	4%	17%	15%	18%	12%	-38%
Dothan	2008	3	30	189	177	859	2,506	148
(65,405)	2007	8	12	190	208	790	2,369	186
	% Chng	-63%	150%	-1%	-15%	9%	6%	-20%
Hoover	2008	2	13	62	34	436	1,760	118
(70,731)	2007	N/A	N/A	N/A	N/A	N/A	N/A	N/A
	% Chng							
Huntsville	2008	18	93	412	699	2,369	7,196	1,082
(171,938)	2007	22	95	586	677	2,283	7,282	1,166
	% Chng	-18%	-2%	-30%	3%	4%	-1%	-7%
Mobile	2008	42	27	875	260	3,305	9,470	1,071
(251,041)	2007	40	23	750	333	3,650	9,361	1,125
	% Chng	5%	17%	17%	-22%	-9%	1%	-5%
Montgomery	2008	23	47	463	350	3,513	8,117	915
(204,398)	2007	46	54	652	405	3,317	8,581	947
	% Chng	-50%	-13%	-29%	-14%	6%	-5%	-3%
Tuscaloosa	2008	11	27	199	233	1,513	3,553	330
(90,157)	2007	10	32	264	251	1,199	3,569	279
	% Chng	10%	-16%	-25%	-7%	26%	0%	18%
Cities 25,000 - 50,000								
Alabaster	2008	0	1	10	9	55	518	43
(29,328)	2007	1	0	18	14	68	544	47
	% Chng	-100%	100%	-44%	-36%	-19%	-5%	-9%
Bessemer	2008	5	27	193	354	1,046	2,392	278
(28,479)	2007	10	33	195	264	903	2,373	258
	% Chng	-50%	-18%	-1%	34%	16%	1%	8%
Florence	2008	3	16	65	71	485	1,335	57
(37,594)	2007	0	8	47	62	403	1,315	57
	% Chng	100%	100%	38%	15%	20%	2%	0%

	Year	Homicide	Rape	Robbery	Assault	Burglary	Larceny	Motor Vehicle Theft
Cities 25,000 - 50,000								
Gadsden	2008	2	36	135	115	575	1,716	161
(36,700)	2007	2	15	102	55	541	1,793	181
	% Chng	0%	140%	32%	109%	6%	-4%	-11%
Madison	2008	0	7	38	51	270	767	45
(38,883)	2007 (11)	0	12	33	64	220	694	67
	% Chng	0%	-42%	15%	-20%	23%	11%	-33%
Opelika	2008	1	28	100	197	456	1,098	43
(26,015)	2007	5	35	62	206	284	1,224	43
	% Chng	-80%	-20%	61%	-4%	61%	-10%	0%
Phenix City	2008	0	6	40	51	342	649	183
(28,448)	2007	3	6	52	52	385	703	198
	% Chng	-100%	0%	-23%	-2%	-11%	-8%	-8%
Prattville	2008	1	11	23	59	244	988	59
(31,242)	2007	1	9	33	47	255	983	63
	% Chng	0%	22%	-30%	26%	-4%	1%	-6%
Prichard	2008	12	3	161	156	602	923	320
(27,691)	2007	14	9	98	134	391	738	225
	% Chng	-14%	-67%	64%	16%	54%	25%	42%
Vestavia Hills	2008	0	3	12	12	106	204	18
(31,032)	2007	0	5	6	11	92	181	22
	% Chng	0%	-40%	100%	9%	15%	13%	-18%
Cities 10,000 - 25,000								
Albertville	2008	0	5	9	50	244	523	36
(19,818)	2007	0	11	14	133	309	520	46
	% Chng	0%	-55%	-36%	-62%	-21%	1%	-22%
Alexander City	2008	3	14	47	140	190	790	44
(14,917)	2007	2	13	24	92	182	784	50
	% Chng	50%	8%	96%	52%	4%	1%	-12%
Anniston	2008	13	28	179	352	788	1,478	163
(23,620)	2007	9	20	188	324	942	1,723	247
	% Chng	44%	40%	-5%	9%	-16%	-14%	-34%
Athens	2008	0	4	19	30	141	675	33
(23,432)	2007	2	1	22	16	147	583	35
	% Chng	-100%	300%	-14%	88%	-4%	16%	-6%
Calera	2008	1	3	4	34	77	319	2
(10,423)	2007	0	6	5	51	90	244	0
	% Chng	100%	-50%	-20%	-33%	-14%	31%	100%

	Year	Homicide	Rape	Robbery	Assault	Burglary	Larceny	Motor Vehicle Theft
Cities 10,000 - 25,000								
Cullman	2008	0	2	4	11	103	588	29
(15,074)	2007	0	3	6	14	143	704	52
	% Chng	0%	-33%	-33%	-21%	-28%	-16%	-44%
Daphne	2008	0	4	6	21	81	293	28
(19,245)	2007	0	3	8	14	139	419	25
	% Chng	0%	33%	-25%	50%	-42%	-30%	12%
Enterprise	2008	1	8	48	51	129	173	29
(24,630)	2007	1	10	41	46	213	184	36
	% Chng	0%	-20%	17%	11%	-39%	-6%	-19%
Eufaula	2008	0	5	22	18	59	336	17
(14,560)	2007	0	3	24	21	87	481	15
	% Chng	0%	67%	-8%	-14%	-32%	-30%	13%
Fairfield	2008	3	9	99	76	408	912	144
(11,303)	2007	4	12	84	109	238	877	97
	% Chng	-25%	-25%	18%	-30%	71%	4%	48%
Fairhope	2008	0	5	3	2	95	308	16
(17,180)	2007	0	2	6	4	76	257	11
	% Chng	0%	150%	-50%	-50%	25%	20%	45%
Foley	2008	1	6	25	67	91	565	28
(14,157)	2007	3	6	35	69	173	803	75
	% Chng	-67%	0%	-29%	-3%	-47%	-30%	-63%
Fort Payne	2008	1	2	9	23	106	323	31
(14,040)	2007	1	3	3	37	96	557	38
	% Chng	0%	-33%	200%	-38%	10%	-42%	-18%
Gardendale	2008	1	1	11	14	77	437	20
(13,626)	2007	1	0	9	10	60	380	18
	% Chng	0%	100%	22%	40%	28%	15%	11%
Gulf Shores	2008	1	19	6	7	57	497	8
(10,985)	2007	1	8	57	20	101	341	8
	% Chng	0%	138%	-89%	-65%	-44%	46%	0%
Hartselle	2008	0	6	3	7	89	341	17
(13,815)	2007	0	4	1	7	72	376	12
	% Chng	0%	50%	200%	0%	24%	-9%	42%
Helena	2008	0	3	0	25	30	84	4
(14,612)	2007	0	1	0	14	24	84	2
	% Chng	0%	200%	0%	79%	25%	0%	100%

	Year	Homicide	Rape	Robbery	Assault	Burglary	Larceny	Motor Vehicle Theft
Cities 10,000 - 25,000								
Homewood	2008	1	13	116	35	326	1,136	83
(23,771)	2007 (6)	0	5	45	22	109	455	44
	% Chng	100%	160%	158%	59%	199%	150%	89%
Hueytown	2008	1	3	24	30	176	475	55
(15,708)	2007	1	3	14	22	98	297	35
	% Chng	0%	0%	71%	36%	80%	60%	57%
Jasper	2008	1	8	39	44	241	1,006	74
(13,956)	2007	1	7	33	35	182	980	82
	% Chng	0%	14%	18%	26%	32%	3%	-10%
Leeds	2008	5	7	35	51	134	399	49
(11,041)	2007	1	2	35	29	119	419	31
	% Chng	400%	250%	0%	76%	13%	-5%	58%
Millbrook	2008	1	4	11	3	97	425	7
(17,175)	2007 (8)	1	0	2	2	57	180	8
	% Chng	0%	100%	450%	50%	70%	136%	-13%
Moody	2008	1	0	0	0	69	183	41
(13,588)	2007	0	0	5	0	56	236	40
	% Chng	100%	0%	-100%	0%	23%	-22%	3%
Mountain Brook	2008	0	0	3	0	100	303	4
(21,057)	2007	0	0	5	1	65	325	5
	% Chng	0%	0%	-40%	-100%	54%	-7%	-20%
Muscle Shoals	2008	0	3	19	56	128	487	20
(12,925)	2007	0	5	5	54	108	430	26
	% Chng	0%	-40%	280%	4%	19%	13%	-23%
Northport	2008	2	10	41	80	251	780	66
(23,223)	2007	2	5	54	67	248	798	89
	% Chng	0%	100%	-24%	19%	1%	-2%	-26%
Oxford	2008	1	12	47	43	179	957	55
(17,809)	2007	1	10	48	53	230	936	66
	% Chng	0%	20%	-2%	-19%	-22%	2%	-17%
Ozark	2008	0	7	23	58	154	514	45
(14,584)	2007	3	9	19	87	147	503	66
	% Chng	-100%	-22%	21%	-33%	5%	2%	-32%
Pelham	2008	1	5	12	13	50	406	29
(21,532)	2007	0	3	22	10	41	474	35
	% Chng	100%	67%	-45%	30%	22%	-14%	-17%

	Year	Homicide	Rape	Robbery	Assault	Burglary	Larceny	Motor Vehicle Theft
Cities 10,000 - 25,000								
Pell City	2008	0	7	8	51	85	578	18
(12,898)	2007	2	9	13	54	106	421	24
	% Chng	-100%	-22%	-38%	-6%	-20%	37%	-25%
Pleasant Grove	2008	1	0	5	9	87	139	21
(10,299)	2007 (7)	0	0	1	7	26	95	10
	% Chng	100%	0%	400%	29%	235%	46%	110%
Saraland	2008	0	0	18	19	89	214	18
(12,893)	2007 (9)	0	0	6	4	48	109	9
	% Chng	0%	0%	200%	375%	85%	96%	100%
Scottsboro	2008	0	2	2	8	8	215	11
(14,870)	2007	0	4	6	18	15	590	24
	% Chng	0%	-50%	-67%	-56%	-47%	-64%	-54%
Selma	2008	5	20	66	195	578	1,350	203
(18,772)	2007	4	27	90	193	694	1,492	185
	% Chng	25%	-26%	-27%	1%	-17%	-10%	10%
Sylacauga	2008	0	7	14	36	214	600	22
(12,876)	2007	2	2	22	28	170	655	19
	% Chng	-100%	250%	-36%	29%	26%	-8%	16%
Talladega	2008	1	18	38	56	303	872	100
(16,951)	2007 (10)	1	14	21	81	301	825	108
	% Chng	0%	29%	81%	-31%	1%	6%	-7%
Troy	2008	2	1	45	24	222	626	29
(14,538)	2007 (9)	1	2	9	5	84	462	28
	% Chng	100%	-50%	400%	380%	164%	35%	4%
Trussville	2008	0	2	22	4	101	811	39
(18,943)	2007	0	1	37	15	63	862	30
	% Chng	0%	100%	-41%	-73%	60%	-6%	30%
Tuskegee	2008	4	10	29	120	362	494	17
(11,287)	2007	3	6	28	93	368	581	16
	% Chng	33%	67%	4%	29%	-2%	-15%	6%
Cities 5,000 - 10,000								
Andalusia	2008	0	8	4	44	94	361	22
(8,689)	2007	0	3	7	30	63	300	18
	% Chng	0%	167%	-43%	47%	49%	20%	22%
Arab	2008	0	1	4	30	117	348	25
(7,735)	2007	0	1	1	32	105	445	29
	% Chng	0%	0%	300%	-6%	11%	-22%	-14%

	Year	Homicide	Rape	Robbery	Assault	Burglary	Larceny	Motor Vehicle Theft
Cities 5,000 - 10,000								
Atmore	2008	4	5	19	50	108	403	31
(7,391)	2007	0	5	19	59	131	420	17
	% Chng	100%	0%	0%	-15%	-18%	-4%	82%
Attalla	2008	0	4	7	49	47	308	8
(6,515)	2007	0	3	7	29	50	255	10
	% Chng	0%	33%	0%	69%	-6%	21%	-20%
Bay Minette	2008	0	7	15	45	56	318	17
(7,710)	2007	1	3	9	41	73	281	22
	% Chng	-100%	133%	67%	10%	-23%	13%	-23%
Boaz	2008	0	3	11	18	102	400	12
(7,523)	2007	0	3	5	14	83	450	21
	% Chng	0%	0%	120%	29%	23%	-11%	-43%
Brewton	2008	0	2	6	61	28	166	1
(5,256)	2007	0	2	12	89	43	205	6
	% Chng	0%	0%	-50%	-31%	-35%	-19%	-83%
Chickasaw	2008	2	3	17	23	143	240	45
(5,935)	2007	0	2	10	17	83	242	23
	% Chng	100%	50%	70%	35%	72%	-1%	96%
Childersburg	2008	0	1	13	21	68	176	12
(5,023)	2007	0	0	11	30	71	383	11
	% Chng	0%	100%	18%	-30%	-4%	-54%	9%
Clanton	2008	0	5	8	41	80	374	26
(8,849)	2007	1	3	11	42	68	282	9
	% Chng	-100%	67%	-27%	-2%	18%	33%	189%
Demopolis	2008	4	3	8	81	92	444	4
(7,328)	2007	0	11	17	65	84	395	13
	% Chng	100%	-73%	-53%	25%	10%	12%	-69%
Fultondale	2008	0	3	15	17	95	348	28
(6,945)	2007 (6)	0	1	4	9	41	166	25
	% Chng	0%	200%	275%	89%	132%	110%	12%
Glencoe	2008	0	1	0	3	17	57	3
(5,344)	2007	0	1	2	6	30	71	5
	% Chng	0%	0%	-100%	-50%	-43%	-20%	-40%
Greenville	2008	1	0	12	22	66	313	14
(6,974)	2007	1	1	7	32	94	380	17
	% Chng	0%	-100%	71%	-31%	-30%	-18%	-18%

	Year	Homicide	Rape	Robbery	Assault	Burglary	Larceny	Motor Vehicle Theft
Cities 5,000 - 10,000								
Guntersville	2008	0	2	14	42	146	535	27
(8,351)	2007	1	3	10	33	143	546	16
	% Chng	-100%	-33%	40%	27%	2%	-2%	69%
Hamilton	2008	0	1	5	6	54	153	8
(6,331)	2007	0	5	2	8	47	138	9
	% Chng	0%	-80%	150%	-25%	15%	11%	-11%
Irondale	2008	0	5	29	29	160	336	31
(9,426)	2007	3	1	24	23	146	360	58
	% Chng	-100%	400%	21%	26%	10%	-7%	-47%
Jackson	2008	0	3	2	13	33	91	4
(5,091)	2007 (6)	0	1	0	7	26	80	8
	% Chng	0%	200%	100%	86%	27%	14%	-50%
Jacksonville	2008	0	2	34	35	251	397	18
(9,881)	2007	2	6	13	33	162	278	25
	% Chng	-100%	-67%	162%	6%	55%	43%	-28%
Lanett	2008	2	11	45	27	222	490	42
(7,420)	2007 (10)	0	2	14	44	159	333	46
	% Chng	100%	450%	221%	-39%	40%	47%	100%
Lincoln	2008	0	4	1	42	82	213	27
(5,601)	2007 (6)	0	1	1	7	19	68	10
	% Chng	0%	300%	0%	500%	332%	213%	170%
Midfield	2008	0	1	33	17	160	243	37
(5,158)	2007	0	1	20	20	144	296	29
	% Chng	0%	0%	65%	-15%	11%	-18%	28%
Monroeville	2008	0	3	7	75	139	380	42
(6,373)	2007	1	0	15	62	103	329	34
	% Chng	-100%	100%	-53%	21%	35%	16%	24%
Montevallo	2008	0	0	9	8	84	178	15
(6,030)	2007	0	2	6	10	47	157	13
	% Chng	0%	-100%	50%	-20%	79%	13%	15%
Oneonta	2008	0	0	5	11	22	195	13
(7,058)	2007	1	2	1	17	21	235	12
	% Chng	-100%	-100%	400%	-35%	5%	-17%	8%
Opp	2008	0	2	3	13	23	159	0
(6,662)	2007	1	1	2	18	26	198	2
	% Chng	-100%	100%	50%	-28%	-12%	-20%	-100%

	Year	Homicide	Rape	Robbery	Assault	Burglary	Larceny	Motor Vehicle Theft
Cities 5,000 - 10,000								
Orange Beach	2008	0	5	0	10	57	281	6
(5,810)	2007	0	1	4	3	66	307	11
	% Chng	0%	400%	-100%	233%	-14%	-8%	-45%
Rainbow City	2008	1	0	2	0	41	215	9
(9,276)	2007 (9)	0	0	1	0	40	194	5
	% Chng	100%	0%	100%	0%	3%	11%	80%
Roanoke	2008	0	8	5	10	27	187	8
(6,618)	2007	0	1	3	11	25	166	22
	% Chng	0%	700%	67%	-9%	8%	13%	-64%
Roberstdale	2008	1	5	1	6	45	228	9
(5,018)	2007	4	3	4	18	28	120	4
	% Chng	-75%	67%	-75%	-67%	61%	90%	125%
Russellville	2008	1	3	11	25	64	255	15
(8,758)	2007 (7)	0	7	1	10	20	47	8
	% Chng	100%	-57%	1000%	150%	220%	443%	88%
Satsuma	2008	0	2	1	8	21	81	18
(6,029)	2007	0	0	1	8	19	74	19
	% Chng	0%	100%	0%	0%	11%	9%	-5%
Sheffield	2008	2	7	27	33	169	474	28
(9,118)	2007	1	8	9	18	136	386	11
	% Chng	100%	-13%	200%	83%	24%	23%	155%
Southside	2008	0	2	0	7	18	64	4
(8,284)	2007	1	0	1	8	26	93	3
	% Chng	-100%	100%	-100%	-13%	-31%	-31%	33%
Spanish Fort	2008	0	1	6	6	38	181	1
(5,831)	2007	0	1	3	7	25	137	0
	% Chng	0%	0%	100%	-14%	52%	32%	100%
Tallassee	2008	1	2	5	36	64	254	13
(5,144)	2007 (6)	1	3	5	24	33	143	5
	% Chng	0%	-33%	0%	50%	94%	78%	160%
Tarrant	2008	2	2	45	36	223	295	35
(6,505)	2007	0	7	52	42	172	324	53
	% Chng	100%	-71%	-13%	-14%	30%	-9%	-34%
Tuscumbia	2008	0	1	7	7	73	161	6
(8,275)	2007	0	1	2	3	30	191	12
	% Chng	0%	0%	250%	133%	143%	-16%	-50%

	Year	Homicide	Rape	Robbery	Assault	Burglary	Larceny	Motor Vehicle Theft
Cities 5,000 - 10,000								
Valley	2008	0	8	18	33	146	475	17
(8,774)	2007	3	6	6	19	152	453	18
	% Chng	-100%	33%	200%	74%	-4%	5%	-6%
Wetumpka	2008	0	1	3	19	95	325	7
(7,840)	2007	0	5	6	9	73	328	15
	% Chng	0%	-80%	-50%	111%	30%	-1%	-53%
Cities 1,000 - 5,000								
Abbeville	2008	0	1	2	13	21	54	4
(2,939)	2007	0	1	1	6	16	83	6
	% Chng	0%	0%	100%	117%	31%	-35%	-33%
Adamsville	2008 (11)	0	1	9	5	28	305	17
(4,722)	2007	0	1	20	32	45	351	20
	% Chng	0%	0%	-55%	-84%	-38%	-13%	-15%
Aliceville	2008	0	0	3	16	30	54	3
(2,405)	2007	0	1	1	1	11	25	7
	% Chng	0%	-100%	200%	1500%	173%	116%	-57%
Ardmore	2008	0	0	0	1	3	15	2
(1,209)	2007	0	0	0	0	9	27	5
	% Chng	0%	0%	0%	100%	-67%	-44%	-60%
Argo	2008	0	1	0	1	21	34	5
(1,809)	2007	N/A	N/A	N/A	N/A	N/A	N/A	N/A
	% Chng							
Ashland	2008	0	1	0	2	4	21	0
(1,862)	2007	0	0	0	3	2	21	3
	% Chng	0%	100%	0%	-33%	100%	0%	-100%
Ashford	2008	0	0	2	1	7	25	1
(2,041)	2007	0	0	0	2	10	21	3
	% Chng	0%	0%	100%	-50%	-30%	19%	-67%
Ashville	2008	0	1	1	10	25	72	8
(2,543)	2007	0	0	2	2	9	40	5
	% Chng	0%	100%	-50%	400%	178%	80%	60%
Bayou Le Batre	2008	1	0	10	11	73	184	18
(2,716)	2007	0	1	4	20	70	229	26
	% Chng	100%	-100%	150%	-45%	4%	-20%	-31%
Bear Creek	2008	0	0	0	4	8	20	2
(1,000)	2007	0	0	0	6	2	19	3
	% Chng	0%	0%	0%	-33%	300%	5%	-33%

	Year	Homicide	Rape	Robbery	Assault	Burglary	Larceny	Motor Vehicle Theft
Cities 1,000 - 5,000								
Berry	2008	0	0	0	0	1	1	3
(1,183)	2007	0	0	0	0	0	3	1
	% Chng	0%	0%	0%	0%	100%	-67%	200%
Blountsville	2008	0	0	0	6	22	37	5
(1,976)	2007	0	1	0	2	18	29	2
	% Chng	0%	-100%	0%	200%	22%	28%	150%
Brent	2008	0	1	3	17	26	86	2
(4,384)	2007	0	0	2	1	17	52	2
	% Chng	0%	100%	50%	1600%	53%	65%	0%
Bridgeport	2008	0	0	0	3	9	55	4
(2,628)	2007	0	0	1	1	27	77	17
	% Chng	0%	0%	-100%	200%	-67%	-29%	-76%
Brighton	2008	0	0	1	1	4	7	0
(3,247)	2007	N/A	N/A	N/A	N/A	N/A	N/A	N/A
	% Chng							
Brundidge	2008	0	0	3	12	11	37	1
(2,294)	2007	0	1	4	16	13	80	4
	% Chng	0%	-100%	-25%	-25%	-15%	-54%	-75%
Butler	2008	0	0	0	0	7	9	2
(1,699)	2007	0	0	0	1	10	7	0
	% Chng	0%	0%	0%	-100%	-30%	29%	100%
Camden	2008	0	0	0	6	6	17	0
(2,210)	2007	0	0	0	3	15	26	2
	% Chng	0%	0%	0%	100%	-60%	-35%	-100%
Camp Hill	2008	0	1	2	12	5	9	0
(1,197)	2007	N/A	N/A	N/A	N/A	N/A	N/A	N/A
	% Chng							
Carbon Hill	2008	0	0	2	0	46	113	8
(2,024)	2007	0	1	1	5	28	107	18
	% Chng	0%	-100%	100%	-100%	64%	6%	-56%
Cedar Bluff	2008	1	0	1	12	16	32	3
(1,657)	2007	0	0	0	6	39	56	9
	% Chng	100%	0%	100%	100%	-59%	-43%	-67%
Centre	2008	0	1	1	1	14	114	9
(3,491)	2007	0	1	1	1	19	139	8
	% Chng	0%	0%	0%	0%	-26%	-18%	13%

	Year	Homicide	Rape	Robbery	Assault	Burglary	Larceny	Motor Vehicle Theft
Cities 1,000 - 5,000								
Centreville	2008 (3)	0	0	0	0	1	2	1
(2,533)	2007	0	0	0	11	8	26	6
	% Chng	0%	0%	0%	-100%	-88%	-92%	-83%
Chatom	2008	0	0	0	4	2	17	0
(1,156)	2007	0	0	0	5	1	17	0
	% Chng	0%	0%	0%	-20%	100%	0%	0%
Cherokee	2008	0	0	1	2	4	7	0
(1,167)	2007	0	0	0	1	6	6	0
	% Chng	0%	0%	100%	100%	-33%	17%	0%
Citronelle	2008 (7)	0	0	5	13	31	62	0
(3,708)	2007	3	4	2	23	49	142	21
	% Chng	-100%	-100%	150%	-43%	-37%	-56%	-100%
Clayton	2008	0	0	1	12	6	28	3
(1,358)	2007	0	0	0	12	8	31	0
	% Chng	0%	0%	100%	0%	-25%	-10%	100%
Coaling	2008	0	0	0	5	19	59	4
(1,103)	2007	N/A	N/A	N/A	N/A	N/A	N/A	N/A
	% Chng							
Collinsville	2008	0	0	0	4	6	24	2
(1,682)	2007	0	0	0	1	4	33	4
	% Chng	0%	0%	0%	300%	50%	-27%	-50%
Columbiana	2008	0	1	3	7	32	119	1
(3,839)	2007	0	1	1	17	22	106	1
	% Chng	0%	0%	200%	-59%	45%	12%	0%
Coosada	2008	0	0	1	1	5	22	1
(1,645)	2007	0	0	0	2	2	21	0
	% Chng	0%	0%	100%	-50%	150%	5%	100%
Cordova	2008	0	0	4	0	49	119	4
(2,267)	2007	0	0	1	2	28	56	6
	% Chng	0%	0%	300%	-100%	75%	113%	-33%
Cottonwood	2008	0	0	0	3	6	14	1
(1,176)	2007	0	0	0	2	4	10	3
	% Chng	0%	0%	0%	50%	50%	40%	-67%
Creola	2008	0	1	0	7	9	44	7
(2,082)	2007	0	0	1	5	9	62	4
	% Chng	0%	100%	-100%	40%	0%	-29%	75%

	Year	Homicide	Rape	Robbery	Assault	Burglary	Larceny	Motor Vehicle Theft
Cities 1,000 - 5,000								
Crossville	2008	0	0	0	0	3	7	3
(1,464)	2007	0	0	0	0	1	0	1
	% Chng	0%	0%	0%	0%	200%	100%	200%
Dadeville	2008	0	0	4	26	53	140	6
(3,220)	2007	0	2	9	49	56	179	12
	% Chng	0%	-100%	-56%	-47%	-5%	-22%	-50%
Daleville	2008	0	3	5	3	63	103	13
(4,512)	2007 (8)	0	3	4	5	32	39	3
	% Chng	0%	0%	25%	-40%	97%	164%	333%
Dauphin Island	2008	0	0	1	0	24	39	2
(1,605)	2007 (3)	0	0	0	0	5	3	1
	% Chng	0%	0%	100%	0%	380%	1200%	100%
Dora	2008	0	0	1	3	33	55	15
(2,411)	2007	0	2	1	3	17	74	12
	% Chng	0%	-100%	0%	0%	94%	-26%	25%
East Brewton	2008	0	1	2	6	28	75	9
(2,489)	2007	0	0	1	2	7	43	5
	% Chng	0%	100%	100%	200%	300%	74%	80%
Eclectic	2008	0	0	1	6	11	49	2
(1,160)	2007 (8)	0	0	0	1	2	10	5
	% Chng	0%	0%	100%	500%	450%	390%	-60%
Elba	2008	0	2	1	12	48	134	3
(4,124)	2007	0	1	5	13	46	82	3
	% Chng	0%	100%	-80%	-8%	4%	63%	0%
Eutaw	2008	0	0	7	19	39	59	7
(2,941)	2007	0	1	9	17	46	109	1
	% Chng	0%	-100%	-22%	12%	-15%	-46%	600%
Evergreen	2008	0	0	1	19	33	91	9
(3,390)	2007	0	0	3	11	19	104	2
	% Chng	0%	0%	-67%	73%	74%	-13%	350%
Falkville	2008	0	0	0	1	9	28	0
(1,166)	2007	0	1	0	1	5	9	1
	% Chng	0%	-100%	0%	0%	80%	211%	-100%
Fayette	2008	1	1	5	9	26	142	13
(4,672)	2007	0	2	4	5	36	159	16
	% Chng	100%	-50%	25%	80%	-28%	-11%	-19%

	Year	Homicide	Rape	Robbery	Assault	Burglary	Larceny	Motor Vehicle Theft
Cities 1,000 - 5,000								
Flomaton	2008	0	0	1	5	6	29	1
(1,531)	2007 (10)	1	0	0	3	4	23	5
	% Chng	-100%	0%	100%	67%	50%	26%	-80%
Florala	2008	0	0	2	3	14	43	3
(1,899)	2007	0	1	2	16	11	63	3
	% Chng	0%	-100%	0%	-81%	27%	-32%	0%
Geneva	2008	0	0	4	17	57	113	13
(4,399)	2007	0	1	4	12	31	93	10
	% Chng	0%	-100%	0%	42%	84%	22%	30%
Georgiana	2008	0	0	1	14	12	35	2
(1,557)	2007	0	1	2	10	13	43	3
	% Chng	0%	-100%	-50%	40%	-8%	-19%	-33%
Gordo	2008	1	0	0	13	23	18	3
(1,556)	2007	0	1	1	2	11	26	8
	% Chng	0%	-100%	-100%	550%	109%	-31%	-63%
Graysville	2008	0	0	0	0	13	18	4
(2,367)	2007	0	0	0	0	7	4	3
	% Chng	0%	0%	0%	0%	86%	350%	33%
Greensboro	2008 (7)	0	3	1	9	25	66	7
(2,541)	2007	1	1	7	29	46	104	10
	% Chng	0%	200%	-86%	-69%	-46%	-37%	-30%
Grove Hill	2008	0	0	0	2	3	5	0
(1,338)	2007	N/A	N/A	N/A	N/A	N/A	N/A	N/A
	% Chng							
Guin	2008	0	1	0	8	9	16	2
(2,176)	2007	0	0	1	2	9	17	1
	% Chng	0%	100%	-100%	300%	0%	-6%	100%
Hackleburg	2008	0	1	0	3	12	24	1
(1,445)	2007	0	0	0	1	5	10	3
	% Chng	0%	100%	0%	200%	140%	140%	-67%
Haleyville	2008	1	3	2	19	65	223	15
(4,011)	2007	0	2	2	42	57	201	10
	% Chng	100%	50%	0%	-55%	14%	11%	50%
Hanceville	2008	0	2	3	12	22	110	3
(3,367)	2007	0	1	0	9	41	114	10
	% Chng	0%	100%	100%	33%	-46%	-4%	-70%

	Year	Homicide	Rape	Robbery	Assault	Burglary	Larceny	Motor Vehicle Theft
Cities 1,000 - 5,000								
Hartford	2008	0	6	2	5	15	71	13
(2,408)	2007	0	0	2	7	31	110	6
	% Chng	0%	100%	0%	-29%	-52%	-35%	117%
Hayneville	2008	0	0	0	11	24	23	6
(1,112)	2007	0	0	1	9	34	19	3
	% Chng	0%	0%	-100%	22%	-29%	21%	100%
Headland	2008	0	4	2	13	56	139	5
(4,045)	2007	0	1	8	16	35	94	3
	% Chng	0%	300%	-75%	-19%	60%	48%	67%
Heflin	2008	1	2	1	15	17	74	11
(3,543)	2007	2	2	4	10	14	62	7
	% Chng	-50%	0%	-75%	50%	21%	19%	57%
Henegar	2008	0	0	0	4	6	25	0
(2,558)	2007	0	1	4	2	9	29	7
	% Chng	0%	-100%	-100%	100%	-33%	-14%	-100%
Hokes Bluff	2008	0	0	1	2	9	45	1
(4,452)	2007	0	0	2	9	19	51	2
	% Chng	0%	0%	-50%	-78%	-53%	-12%	-50%
Jemison	2008	0	0	3	8	20	80	17
(2,661)	2007	1	1	1	11	38	107	11
	% Chng	-100%	-100%	200%	-27%	-47%	-25%	55%
Killen	2008	0	0	1	4	19	54	0
(1,134)	2007	0	0	0	6	11	67	0
	% Chng	0%	0%	100%	-33%	73%	-19%	0%
Kimberly	2008	0	1	0	1	11	33	5
(2,743)	2007	0	0	0	0	2	18	5
	% Chng	0%	100%	0%	100%	450%	83%	0%
Lafayette	2008	0	1	3	25	37	128	9
(3,013)	2007	0	1	1	41	37	117	6
	% Chng	0%	0%	200%	-39%	0%	9%	50%
Lakeview	2008	0	0	0	2	18	49	9
(2,206)	2007	0	1	1	0	25	50	5
	% Chng	0%	-100%	-100%	100%	-28%	-2%	80%
Level Plains	2008	0	0	5	12	17	34	0
(1,502)	2007	0	0	0	13	17	45	6
	% Chng	0%	0%	100%	-8%	0%	-24%	-100%

	Year	Homicide	Rape	Robbery	Assault	Burglary	Larceny	Motor Vehicle Theft
Cities 1,000 - 5,000								
Linden	2008	0	0	0	0	8	28	1
(2,268)	2007	0	0	2	2	7	24	3
	% Chng	0%	0%	-100%	-100%	14%	17%	-67%
Lineville	2008	0	0	0	13	0	28	0
(2,363)	2007	0	1	1	44	7	33	4
	% Chng	0%	-100%	-100%	-70%	-100%	-15%	-100%
Livingston	2008	0	0	5	4	23	46	1
(2,969)	2007	1	2	3	4	35	85	6
	% Chng	-100%	-100%	67%	0%	-34%	-46%	-83%
Loxley	2008	2	3	15	8	6	85	6
(1,659)	2007	1	2	2	5	21	52	5
	% Chng	100%	50%	650%	60%	-71%	63%	20%
Luverne	2008	0	0	1	13	14	72	4
(2,763)	2007 (9)	0	0	2	5	17	53	0
	% Chng	0%	0%	-50%	160%	-18%	36%	100%
Margaret	2008	0	0	1	1	8	34	6
(1,302)	2007	N/A	N/A	N/A	N/A	N/A	N/A	N/A
	% Chng							
Marion	2008	0	1	3	36	40	130	4
(3,133)	2007	0	1	1	33	40	151	11
	% Chng	0%	0%	200%	9%	0%	-14%	-64%
Midland City	2008	0	0	5	9	7	24	2
(1,865)	2007	0	1	5	9	20	44	3
	% Chng	0%	-100%	0%	0%	-65%	-45%	-33%
Morris	2008	0	0	1	0	4	20	1
(1,904)	2007	0	0	0	0	10	21	2
	% Chng	0%	0%	100%	0%	-60%	-5%	-50%
Moulton	2008	0	0	0	7	20	110	6
(3,262)	2007	0	1	0	8	21	93	5
	% Chng	0%	-100%	0%	-13%	-5%	18%	20%
Moundville	2008	0	1	0	14	23	59	12
(2,150)	2007	0	0	1	9	7	60	8
	% Chng	0%	100%	-100%	56%	229%	-2%	50%
New Brockton	2008	0	0	0	0	2	23	0
(1,227)	2007	0	0	0	0	8	29	4
	% Chng	0%	0%	0%	0%	-75%	-21%	-100%

	Year	Homicide	Rape	Robbery	Assault	Burglary	Larceny	Motor Vehicle Theft
Cities 1,000 - 5,000								
New Hope	2008	0	1	1	14	11	34	3
(2,775)	2007	0	0	1	8	20	39	2
	% Chng	0%	100%	0%	75%	-45%	-13%	50%
Newton	2008	0	0	0	3	12	51	6
(1,648)	2007	0	0	2	3	7	22	5
	% Chng	0%	0%	-100%	0%	71%	132%	20%
Odenville	2008	0	2	1	6	12	37	5
(1,264)	2007	0	0	0	4	3	13	2
	% Chng	0%	100%	100%	50%	300%	185%	150%
Ohatchee	2008	0	1	0	3	16	26	6
(1,237)	2007	0	0	0	0	32	29	7
	% Chng	0%	100%	0%	100%	-50%	-10%	-14%
Owens Crossroads	2008	0	0	0	3	11	24	2
(1,491)	2007	N/A	N/A	N/A	N/A	N/A	N/A	N/A
	% Chng							
Parrish	2008	0	1	0	2	3	21	0
(1,239)	2007	0	1	1	5	6	40	2
	% Chng	0%	0%	-100%	-60%	-50%	-48%	-100%
Phil Campbell	2008	0	0	0	0	4	14	1
(1,035)	2007	0	0	0	2	2	21	1
	% Chng	0%	0%	0%	-100%	100%	-33%	0%
Piedmont	2008	0	1	2	33	48	151	9
(4,962)	2007	0	1	1	1	42	221	0
	% Chng	0%	0%	100%	3200%	14%	-32%	100%
Priceville	2008	0	0	1	3	8	67	1
(2,659)	2007	0	0	0	5	7	50	6
	% Chng	0%	0%	100%	-40%	14%	34%	-83%
Ragland	2008	0	1	0	2	1	13	2
(2,125)	2007	1	2	0	3	9	27	3
	% Chng	-100%	-50%	0%	-33%	-89%	-52%	-33%
Rainsville	2008	0	2	0	11	17	107	7
(4,950)	2007	0	0	0	12	20	117	5
	% Chng	0%	100%	0%	-8%	-15%	-9%	40%
Red Bay	2008	0	0	0	9	8	45	7
(3,242)	2007	0	0	0	5	12	55	3
	% Chng	0%	0%	0%	80%	-33%	-18%	133%

	Year	Homicide	Rape	Robbery	Assault	Burglary	Larceny	Motor Vehicle Theft
Cities 1,000 - 5,000								
Reform	2008	0	0	2	9	18	40	3
(1,786)	2007	0	0	6	11	28	43	0
	% Chng	0%	0%	-67%	-18%	-36%	-7%	100%
Riverside	2008	0	1	0	9	6	11	1
(2,023)	2007	0	1	0	9	3	17	0
	% Chng	0%	0%	0%	0%	100%	-35%	100%
Rogersville	2008	0	0	0	0	8	27	1
(1,196)	2007	0	0	1	3	19	36	5
	% Chng	0%	0%	-100%	-100%	-58%	-25%	-80%
Samson	2008	0	1	0	2	13	29	4
(2,006)	2007	0	1	3	2	4	11	2
	% Chng	0%	0%	-100%	0%	225%	164%	100%
Sardis City	2008	0	0	0	2	26	38	3
(2,177)	2007	0	0	0	3	19	43	3
	% Chng	0%	0%	0%	-33%	37%	-12%	0%
Slocomb	2008	0	0	2	5	13	40	4
(2,033)	2007	0	0	1	8	5	18	1
	% Chng	0%	0%	100%	-38%	160%	122%	300%
Springville	2008	0	1	1	6	18	64	5
(3,618)	2007	0	0	2	7	15	77	4
	% Chng	0%	100%	-50%	-14%	20%	-17%	25%
Stevenson	2008	0	0	0	36	19	73	16
(2,003)	2007	0	1	2	33	25	79	11
	% Chng	0%	-100%	-100%	9%	-24%	-8%	45%
Sulligent	2008	0	0	1	4	11	33	7
(1,960)	2007	0	0	0	1	3	52	3
	% Chng	0%	0%	100%	300%	267%	-37%	133%
Sumiton	2008	0	2	5	0	47	256	24
(2,539)	2007	0	0	4	0	40	268	26
	% Chng	0%	100%	25%	0%	18%	-4%	-8%
Sylvania	2008	0	0	0	0	8	8	0
(1,266)	2007	0	0	0	4	6	17	1
	% Chng	0%	0%	0%	-100%	33%	-53%	-100%
Thomasville	2008	0	2	0	30	37	189	10
(4,474)	2007	3	3	3	22	76	178	7
	% Chng	-100%	-33%	-100%	36%	-51%	6%	43%

	Year	Homicide	Rape	Robbery	Assault	Burglary	Larceny	Motor Vehicle Theft
Cities 1,000 - 5,000								
Thorsby	2008	0	0	0	0	5	7	1
(2,068)	2007	0	0	0	0	2	6	1
	% Chng	0%	0%	0%	0%	150%	17%	0%
Town Creek	2008	0	0	0	0	9	22	0
(1,206)	2007	0	0	0	0	4	30	1
	% Chng	0%	0%	0%	0%	125%	-27%	-100%
Trinity	2008	1	1	0	3	11	19	8
(1,914)	2007	0	0	0	2	1	7	7
	% Chng	100%	100%	0%	50%	1000%	171%	14%
Union Springs	2008	0	0	6	11	34	114	8
(4,566)	2007	N/A	N/A	N/A	N/A	N/A	N/A	N/A
	% Chng							
Uniontown	2008	0	1	9	27	23	33	7
(1,413)	2007	0	0	0	34	9	26	3
	% Chng	0%	100%	100%	-21%	156%	27%	133%
Vernon	2008	0	0	3	2	10	14	2
(1,886)	2007	0	0	0	1	3	16	1
	% Chng	0%	0%	100%	100%	233%	-13%	100%
Warrior	2008	0	0	3	3	9	62	7
(3,003)	2007	N/A	N/A	N/A	N/A	N/A	N/A	N/A
	% Chng							
Weaver	2008	0	0	0	4	20	39	1
(2,686)	2007	0	0	0	6	28	43	2
	% Chng	0%	0%	0%	-33%	-29%	-9%	-50%
Webb	2008	0	0	0	1	1	4	0
(1,361)	2007	0	0	0	0	3	2	0
	% Chng	0%	0%	0%	100%	-67%	100%	0%
Winfield	2008	0	2	0	11	26	142	17
(3,824)	2007 (10)	0	0	0	1	37	94	8
	% Chng	0%	100%	0%	1000%	-30%	51%	113%
Woodstock	2008	0	2	1	0	26	54	18
(1,023)	2007 (5)	0	0	2	9	19	23	3
	% Chng	0%	100%	-50%	-100%	37%	135%	500%
York	2008	0	0	0	10	20	52	3
(2,489)	2007	0	0	3	13	14	48	3
	% Chng	0%	0%	-100%	-23%	43%	8%	0%

	Year	Homicide	Rape	Robbery	Assault	Burglary	Larceny	Motor Vehicle Theft
Cities Under 1,000								
Addison	2008	0	0	0	5	10	24	0
(715)	2007	0	0	0	4	1	21	1
	% Chng	0%	0%	0%	25%	900%	14%	-100%
Anderson	2008	0	0	0	0	4	10	2
(352)	2007	N/A	N/A	N/A	N/A	N/A	N/A	N/A
	% Chng							
Arley	2008	0	0	0	0	1	11	1
(320)	2007	N/A	N/A	N/A	N/A	N/A	N/A	N/A
	% Chng							
Autaugaville	2008	0	0	0	0	8	7	0
(877)	2007	0	0	0	2	12	13	2
	% Chng	0%	0%	0%	-100%	-33%	-46%	-100%
Brantley	2008 (9)	0	0	0	1	0	11	0
(914)	2007	0	0	0	1	10	37	0
	% Chng	0%	0%	0%	0%	-100%	-70%	0%
Brilliant	2008	0	0	0	2	9	12	2
(720)	2007	0	0	0	3	14	25	1
	% Chng	0%	0%	0%	-33%	-36%	-52%	100%
Carrollton	2008	0	0	0	0	4	5	1
(929)	2007	0	0	1	0	5	15	0
	% Chng	0%	0%	-100%	0%	-20%	-67%	100%
Clayhatchee	2008	0	0	0	2	3	6	1
(491)	2007	N/A	N/A	N/A	N/A	N/A	N/A	N/A
	% Chng							
Coffeeville	2008	0	0	0	1	0	2	1
(344)	2007	0	0	0	2	0	1	0
	% Chng	0%	0%	0%	-50%	0%	100%	100%
Columbia	2008	0	0	0	1	0	7	0
(837)	2007	N/A	N/A	N/A	N/A	N/A	N/A	N/A
	% Chng							
Courtland	2008	0	0	0	2	2	8	2
(762)	2007	0	0	0	0	3	3	4
	% Chng	0%	0%	0%	100%	-33%	167%	-50%
Double Springs	2008	0	0	1	6	7	40	2
(979)	2007	1	0	0	3	2	10	1
	% Chng	-100%	0%	100%	100%	250%	300%	100%

	Year	Homicide	Rape	Robbery	Assault	Burglary	Larceny	Motor Vehicle Theft
Cities Under 1,000								
Douglas	2008	0	1	1	3	25	19	8
(583)	2007	0	0	1	8	34	44	10
	% Chng	0%	100%	0%	-63%	-26%	-57%	-20%
Elberta	2008	0	1	2	7	35	79	11
(582)	2007	0	0	2	5	16	54	8
	% Chng	0%	0%	0%	40%	119%	46%	38%
Excel	2008	0	0	0	2	2	7	0
(600)	2007	0	0	0	1	2	14	1
	% Chng	0%	0%	0%	100%	0%	-50%	-100%
Forkland	2008	0	1	1	13	6	15	2
(589)	2007	0	1	1	7	6	6	1
	% Chng	0%	0%	0%	86%	0%	150%	100%
Geraldine	2008	0	0	0	4	6	28	1
(837)	2007	0	0	0	2	3	24	4
	% Chng	0%	0%	0%	100%	100%	17%	-75%
Grant	2008	0	0	0	1	2	1	1
(693)	2007	0	0	0	0	3	5	1
	% Chng	0%	0%	0%	100%	-33%	-80%	0%
Gurley	2008	0	0	0	1	5	16	1
(855)	2007	0	1	0	1	5	22	2
	% Chng	0%	-100%	0%	0%	0%	-27%	-50%
Hammondville	2008	0	0	0	0	1	3	0
(544)	2007	0	0	0	0	2	3	0
	% Chng	0%	0%	0%	0%	-50%	0%	0%
Hillsboro	2008	0	0	0	1	1	4	1
(588)	2007	N/A	N/A	N/A	N/A	N/A	N/A	N/A
	% Chng							
Hollywood	2008	0	0	0	0	1	8	0
(918)	2007	0	0	0	0	1	11	1
	% Chng	0%	0%	0%	0%	0%	-27%	-100%
Hurtsboro	2008	0	0	0	0	3	3	1
(580)	2007	N/A	N/A	N/A	N/A	N/A	N/A	N/A
	% Chng							
Ider	2008	0	0	0	0	3	9	2
(716)	2007	0	0	0	0	1	2	1
	% Chng	0%	0%	0%	0%	200%	350%	100%

	Year	Homicide	Rape	Robbery	Assault	Burglary	Larceny	Motor Vehicle Theft
Cities Under 1,000								
Leesburg	2008	0	0	0	3	2	9	1
(822)	2007	0	0	0	3	7	40	3
	% Chng	0%	0%	0%	0%	-71%	-78%	-67%
Leighton	2008	0	1	0	7	6	11	0
(828)	2007	0	0	1	7	7	23	2
	% Chng	0%	100%	-100%	0%	-14%	-52%	-100%
Lexington	2008	0	0	0	3	1	4	1
(837)	2007	0	0	0	0	4	6	0
	% Chng	0%	0%	0%	100%	-75%	-33%	100%
Littleville	2008	0	0	0	1	5	18	3
(950)	2007	0	0	0	1	4	32	2
	% Chng	0%	0%	0%	0%	25%	-44%	50%
Lockhart	2008	0	0	1	0	0	3	1
(545)	2007	N/A	N/A	N/A	N/A	N/A	N/A	N/A
	% Chng							
Lynn	2008	0	0	0	0	8	7	1
(717)	2007	N/A	N/A	N/A	N/A	N/A	N/A	N/A
	% Chng							
Maplesville	2008	0	0	0	1	3	41	4
(690)	2007	0	0	1	4	7	24	2
	% Chng	0%	0%	-100%	-75%	-57%	71%	100%
McIntosh	2008	1	0	0	1	3	11	3
(233)	2007	0	0	0	5	7	24	0
	% Chng	100%	0%	0%	-80%	-57%	-54%	100%
Mckenzie	2008	0	0	0	2	3	4	2
(602)	2007	0	0	0	0	2	7	0
	% Chng	0%	0%	0%	100%	100%	-43%	100%
Mentone	2008	0	0	0	0	1	4	0
(481)	2007	0	0	0	0	4	2	2
	% Chng	0%	0%	0%	0%	-75%	100%	-100%
Millry	2008	0	0	0	0	0	8	0
(588)	2007	0	0	0	1	0	4	0
	% Chng	0%	0%	0%	-100%	0%	100%	0%
Mt Vernon	2008	0	1	2	19	5	24	1
(817)	2007	0	0	0	6	5	8	2
	% Chng	0%	100%	100%	217%	0%	200%	-50%

	Year	Homicide	Rape	Robbery	Assault	Burglary	Larceny	Motor Vehicle Theft
Cities Under 1,000								
North Courtland	2008	0	0	0	1	4	11	1
(797)	2007	0	0	0	0	0	1	0
	% Chng	0%	0%	0%	100%	100%	1000%	100%
Notasulga	2008	0	0	0	0	9	14	2
(804)	2007	0	0	0	0	9	14	2
	% Chng	0%	0%	0%	0%	0%	0%	0%
Oakman	2008	0	0	0	1	5	23	0
(924)	2007	0	1	1	2	5	13	3
	% Chng	0%	-100%	-100%	-50%	0%	77%	-100%
Pine Hill	2008	0	0	0	8	9	19	0
(905)	2007	1	0	0	3	2	4	1
	% Chng	-100%	0%	0%	167%	350%	375%	-100%
Powells Crossroads	2008	0	0	0	1	4	16	1
(975)	2007	0	0	0	0	2	11	0
	% Chng	0%	0%	0%	100%	100%	45%	100%
Ranburne	2008	0	0	0	0	5	17	1
(481)	2007	0	0	0	1	1	12	4
	% Chng	0%	0%	0%	-100%	400%	42%	-75%
Red Level	2008	0	0	0	1	3	6	0
(554)	2007	0	0	0	0	3	0	0
	% Chng	0%	0%	0%	100%	0%	100%	0%
Rockford	2008	0	0	0	0	3	5	0
(392)	2007	N/A	N/A	N/A	N/A	N/A	N/A	N/A
	% Chng							
Shorter	2008	0	0	3	6	3	22	1
(352)	2007	0	0	5	5	5	11	0
	% Chng	0%	0%	-40%	20%	-40%	100%	100%
Silas	2008	0	0	0	0	4	1	0
(472)	2007	0	0	1	3	1	2	1
	% Chng	0%	0%	-100%	-100%	300%	-50%	-100%
Silverhill	2008	0	1	0	0	8	7	0
(695)	2007	0	0	1	0	5	26	2
	% Chng	0%	100%	-100%	0%	60%	-73%	-100%
Sipsey	2008	0	0	1	0	8	19	3
(540)	2007	N/A	N/A	N/A	N/A	N/A	N/A	N/A
	% Chng							

	Year	Homicide	Rape	Robbery	Assault	Burglary	Larceny	Motor Vehicle Theft
Cities Under 1,000								
Skyline	2008	0	0	0	1	2	14	0
(831)	2007	0	0	0	0	2	9	1
	% Chng	0%	0%	0%	100%	0%	56%	-100%
Snead	2008	0	0	0	5	4	18	3
(846)	2007	N/A	N/A	N/A	N/A	N/A	N/A	N/A
	% Chng							
Somerville	2008	0	0	0	1	3	15	1
(472)	2007	0	0	0	0	5	14	0
	% Chng	0%	0%	0%	100%	-40%	7%	100%
St Florian	2008	0	1	0	2	10	6	0
(491)	2007	0	0	1	1	9	7	2
	% Chng	0%	100%	-100%	100%	11%	-14%	-100%
Summerdale	2008	0	1	1	5	8	38	4
(714)	2007	0	4	1	7	24	68	2
	% Chng	0%	-75%	0%	-29%	-67%	-44%	100%
Triana	2008	0	0	0	1	12	6	2
(493)	2007	0	0	0	1	2	3	0
	% Chng	0%	0%	0%	0%	500%	100%	100%
Valley Head	2008	0	0	0	1	6	12	1
(649)	2007	N/A	N/A	N/A	N/A	N/A	N/A	N/A
	% Chng							
Vance	2008	0	0	0	3	11	25	3
(740)	2007	N/A	N/A	N/A	N/A	N/A	N/A	N/A
	% Chng							
Colleges and Universities								
Alabama State	2008	0	0	15	2	22	134	4
University	2007	0	0	9	4	28	106	2
	% Chng	0%	0%	67%	-50%	-21%	26%	100%
Auburn University	2008	0	1	0	0	11	48	1
Montgomery	2007	0	0	0	0	3	43	2
	% Chng	0%	100%	0%	0%	267%	12%	-50%
Faulkner University	2008	0	0	0	0	0	0	0
Birmingham	2007	0	0	0	0	0	0	0
	% Chng	0%	0%	0%	0%	0%	0%	0%
Faulkner University	2008	0	0	0	0	0	0	0
Florence	2007	0	0	0	0	0	0	0
	% Chng	0%	0%	0%	0%	0%	0%	0%

	Year	Homicide	Rape	Robbery	Assault	Burglary	Larceny	Motor Vehicle Theft
Colleges and Universities								
Faulkner University Mobile	2008	0	0	0	0	0	0	0
	2007	0	0	0	0	0	0	0
	% Chng	0%	0%	0%	0%	0%	0%	0%
Faulkner University Montgomery	2008	0	0	0	0	0	0	0
	2007	0	0	0	0	0	0	0
	% Chng	0%	0%	0%	0%	0%	0%	0%
Jacksonville State University	2008	0	1	0	4	24	112	1
	2007	0	0	1	4	36	83	1
	% Chng	0%	100%	-100%	0%	-33%	35%	0%
Troy State	2008	0	0	3	0	30	132	9
	2007	0	1	1	0	17	162	1
	% Chng	0%	-100%	200%	0%	76%	-19%	800%
University of Alabama at Huntsville	2008	0	0	0	1	5	67	0
	2007	0	2	0	0	8	62	0
	% Chng	0%	-100%	0%	100%	-38%	8%	0%
University of Alabama	2008	0	1	8	4	97	321	5
	2007	0	1	2	2	151	353	5
	% Chng	0%	0%	300%	100%	-36%	-9%	0%
University of Montevallo	2008	0	0	0	1	3	29	0
	2007	0	0	0	0	1	43	0
	% Chng	0%	0%	0%	100%	200%	-33%	0%
University of North Alabama	2008	0	0	0	2	19	58	0
	2007	0	0	1	0	35	54	2
	% Chng	0%	0%	-100%	100%	-46%	7%	-100%
University of South Alabama	2008	0	3	9	4	49	157	3
	2007	0	2	0	12	46	119	6
	% Chng	0%	50%	100%	-67%	7%	32%	-50%

CLEARANCE RATES

*** * * * * * ***

A clearance is a measure of law enforcement activity whereby enough evidence is found to charge a suspect and take him into custody (an arrest) or when a crime is solved but no formal charges are brought against a suspect (clearance by exceptional means). The clearance rate is achieved by taking the number of offenses and dividing that number into the number of clearances.

$$\frac{\textbf{REPORTED OFFENSES}}{\textbf{CLEARANCES}} = \textbf{CLEARANCE RATE}$$

It is important to note that clearance data is reported on a monthly basis to UCR and, therefore, it is possible for an arrest made in one month to clear a crime committed in previous months or years.

		Homicide	Rape	Robbery	Assault	Burglary	Larceny	Motor Vehicle Theft
Cities Over 50,000								
Auburn	2008	3	17	56	106	1,022	1,818	54
	Clearance:	4	11	30	80	115	537	23
	Clearance	133%	65%	54%	75%	11%	30%	43%
Birmingham	2008	82	212	1,499	1,456	5,153	12,761	2,140
	Clearance:	51	76	650	256	411	1,312	251
	Clearance	62%	36%	43%	18%	8%	10%	12%
Decatur	2008	3	28	123	137	976	2,889	131
	Clearance:	3	11	68	75	125	581	21
	Clearance	100%	39%	55%	55%	13%	20%	16%
Dothan	2008	3	30	189	177	859	2,506	148
	Clearance:	2	16	63	100	96	783	33
	Clearance	67%	53%	33%	56%	11%	31%	22%
Hoover	2008	2	13	62	34	436	1,760	118
	Clearance:	2	4	17	13	43	430	7
	Clearance	100%	31%	27%	38%	10%	24%	6%
Huntsville	2008	18	93	412	699	2,369	7,196	1,082
	Clearance:	12	26	167	390	554	2,420	453
	Clearance	67%	28%	41%	56%	23%	34%	42%
Mobile	2008	42	27	875	260	3,305	9,470	1,071
	Clearance:	34	21	358	163	648	2,220	176
	Clearance	81%	78%	41%	63%	20%	23%	16%
Montgomery	2008	23	47	463	350	3,513	8,117	915
	Clearance:	21	33	115	114	171	378	30
	Clearance	91%	70%	25%	33%	5%	5%	3%
Tuscaloosa	2008	11	27	199	233	1,513	3,553	330
	Clearance:	7	23	79	153	252	1,067	52
	Clearance	64%	85%	40%	66%	17%	30%	16%
Cities 25,000 - 50,000								
Alabaster	2008	0	1	10	9	55	518	43
	Clearance:	0	0	3	4	6	146	16
	Clearance	0%	0%	30%	44%	11%	28%	37%
Bessemer	2008	5	27	193	354	1,046	2,392	278
	Clearance:	3	4	24	44	60	312	9
	Clearance	60%	15%	12%	12%	6%	13%	3%
Florence	2008	3	16	65	71	485	1,335	57
	Clearance:	2	3	13	40	31	290	6
	Clearance	67%	19%	20%	56%	6%	22%	11%

		Homicide	Rape	Robbery	Assault	Burglary	Larceny	Motor Vehicle Theft
Cities 25,000 - 50,000								
Gadsden	2008	2	36	135	115	575	1,716	161
	Clearance:	1	8	24	40	45	305	18
	Clearance	50%	22%	18%	35%	8%	18%	11%
Madison	2008	0	7	38	51	270	767	45
	Clearance:	0	2	10	35	39	180	18
	Clearance	0%	29%	26%	69%	14%	23%	40%
Opelika	2008	1	28	100	197	456	1,098	28
	Clearance:	1	1	12	33	31	224	0
	Clearance	100%	4%	12%	17%	7%	20%	0%
Phenix City	2008	0	6	40	51	342	649	183
	Clearance:	0	1	7	22	23	136	8
	Clearance	0%	17%	18%	43%	7%	21%	4%
Prattville	2008	1	11	23	59	244	988	59
	Clearance:	1	7	10	38	43	277	16
	Clearance	100%	64%	43%	64%	18%	28%	27%
Prichard	2008	12	3	161	156	602	923	320
	Clearance:	7	0	9	31	16	106	20
	Clearance	58%	0%	6%	20%	3%	11%	6%
Vestavia Hills	2008	0	3	13	12	106	204	18
	Clearance:	0	1	3	6	63	64	1
	Clearance	0%	33%	23%	50%	59%	31%	6%
Cities 10,000 - 25,000								
Albertville	2008	0	5	9	50	244	523	36
	Clearance:	0	1	5	24	24	97	3
	Clearance	0%	20%	56%	48%	10%	19%	8%
Alex City	2008	3	14	47	140	190	790	44
	Clearance:	3	7	23	82	43	257	17
	Clearance	100%	50%	49%	59%	23%	33%	39%
Anniston	2008	13	28	179	352	788	1,478	163
	Clearance:	9	8	46	184	110	342	67
	Clearance	69%	29%	26%	52%	14%	23%	41%
Athens	2008	0	4	19	30	141	675	33
	Clearance:	0	3	7	21	31	237	12
	Clearance	0%	75%	37%	70%	22%	35%	36%
Calera	2008	1	3	4	34	77	319	2
	Clearance:	0	1	3	19	6	75	1
	Clearance	0%	33%	75%	56%	8%	24%	50%

		Homicide	Rape	Robbery	Assault	Burglary	Larceny	Motor Vehicle Theft
Cities 10,000 - 25,000								
Cullman	2008	0	2	4	11	103	588	29
	Clearance:	0	1	1	6	13	211	5
	Clearance	0%	50%	25%	55%	13%	36%	17%
Daphne	2008	0	4	6	21	81	293	28
	Clearance:	0	1	3	20	13	90	14
	Clearance	0%	25%	50%	95%	16%	31%	50%
Enterprise	2008	1	8	48	51	129	173	29
	Clearance:	1	5	28	27	40	122	10
	Clearance	100%	63%	58%	53%	31%	71%	34%
Eufaula	2008	0	5	22	18	59	336	17
	Clearance:	0	1	8	11	11	94	4
	Clearance	0%	20%	36%	61%	19%	28%	24%
Fairfield	2008	3	9	99	76	408	912	144
	Clearance:	2	3	18	13	16	303	4
	Clearance	67%	33%	18%	17%	4%	33%	3%
Fairhope	2008	0	5	3	2	95	308	16
	Clearance:	0	0	0	0	9	55	3
	Clearance	0%	0%	0%	0%	9%	18%	19%
Foley	2008	1	6	25	67	91	565	28
	Clearance:	1	3	16	44	34	195	10
	Clearance	100%	50%	64%	66%	37%	35%	36%
Fort Payne	2008	1	2	9	23	106	323	31
	Clearance:	1	0	6	17	25	82	6
	Clearance	100%	0%	67%	74%	24%	25%	19%
Gardendale	2008	1	1	11	14	77	437	20
	Clearance:	0	0	5	10	9	131	4
	Clearance	0%	0%	45%	71%	12%	30%	20%
Gulf Shores	2008	1	19	6	7	57	497	8
	Clearance:	0	1	0	0	1	4	0
	Clearance	0%	5%	0%	0%	2%	1%	0%
Hartselle	2008	0	6	3	7	89	341	17
	Clearance:	0	4	1	7	13	150	11
	Clearance	0%	67%	33%	100%	15%	44%	65%
Helena	2008	0	3	0	25	30	84	4
	Clearance:	0	0	0	12	13	12	0
	Clearance	0%	0%	0%	48%	43%	14%	0%

		Homicide	Rape	Robbery	Assault	Burglary	Larceny	Motor Vehicle Theft
Cities 10,000 - 25,000								
Homewood	2008	1	13	116	35	326	1,136	83
	Clearance:	1	3	34	16	17	275	6
	Clearance	100%	23%	29%	46%	5%	24%	7%
Hueytown	2008	1	3	24	30	176	475	55
	Clearance:	1	1	7	10	27	67	8
	Clearance	100%	33%	29%	33%	15%	14%	15%
Jasper	2008	1	8	39	44	241	1,006	74
	Clearance:	1	3	8	12	16	257	8
	Clearance	100%	38%	21%	27%	7%	26%	11%
Leeds	2008	5	7	35	51	134	399	49
	Clearance:	2	3	13	14	8	79	5
	Clearance	40%	43%	37%	27%	6%	20%	10%
Millbrook	2008	1	4	11	3	97	425	7
	Clearance:	0	0	2	0	9	48	0
	Clearance	0%	0%	18%	0%	9%	11%	0%
Moody	2008	1	0	0	0	69	183	41
	Clearance:	0	0	0	0	2	5	0
	Clearance	0%	0%	0%	0%	3%	3%	0%
Mountain Brook	2008	0	0	3	0	100	303	4
	Clearance:	0	0	2	0	17	56	0
	Clearance	0%	0%	67%	0%	17%	18%	0%
Muscle Shoals	2008	0	3	19	56	128	487	20
	Clearance:	0	2	4	21	12	181	6
	Clearance	0%	67%	21%	38%	9%	37%	30%
Northport	2008	2	10	41	80	251	780	66
	Clearance:	2	1	9	25	9	112	7
	Clearance	100%	10%	22%	31%	4%	14%	11%
Oxford	2008	1	12	47	43	179	957	55
	Clearance:	1	5	14	18	40	400	9
	Clearance	100%	42%	30%	42%	22%	42%	16%
Ozark	2008	0	7	23	58	154	514	45
	Clearance:	0	4	14	26	45	191	16
	Clearance	0%	57%	61%	45%	29%	37%	36%
Pelham	2008	1	5	12	13	50	406	29
	Clearance:	0	5	7	11	20	182	8
	Clearance	0%	100%	58%	85%	40%	45%	28%

		Homicide	Rape	Robbery	Assault	Burglary	Larceny	Motor Vehicle Theft
Cities 10,000 - 25,000								
Pell City	2008	0	7	8	51	85	578	18
	Clearance:	0	3	3	23	8	164	7
	Clearance	0%	43%	38%	45%	9%	28%	39%
Pleasant Grove	2008	1	0	5	9	87	139	21
	Clearance:	0	1	2	5	15	21	5
	Clearance	0%	100%	40%	56%	17%	15%	24%
Saraland	2008	0	0	18	19	89	214	18
	Clearance:	0	0	0	1	2	6	0
	Clearance	0%	0%	0%	5%	2%	3%	0%
Scottsboro	2008	0	2	2	8	8	215	11
	Clearance:	0	1	0	6	5	91	4
	Clearance	0%	50%	0%	75%	63%	42%	36%
Selma	2008	5	20	66	195	578	1,350	203
	Clearance:	5	3	16	38	32	59	20
	Clearance	100%	15%	24%	19%	6%	4%	10%
Sylacauga	2008	0	7	14	36	214	600	22
	Clearance:	0	3	2	17	27	179	4
	Clearance	0%	43%	14%	47%	13%	30%	18%
Talladega	2008	1	18	38	56	303	872	100
	Clearance:	2	8	9	27	25	294	45
	Clearance	200%	44%	24%	48%	8%	34%	45%
Troy	2008	2	1	45	24	222	626	29
	Clearance:	3	1	9	11	23	124	6
	Clearance	150%	100%	20%	46%	10%	20%	21%
Trussville	2008	0	2	22	4	101	811	39
	Clearance:	0	1	12	4	15	390	7
	Clearance	0%	50%	55%	100%	15%	48%	18%
Tuskegee	2008	4	10	29	120	362	494	17
	Clearance:	4	0	3	28	12	19	2
	Clearance	100%	0%	10%	23%	3%	4%	12%
Cities 5,000 - 10,000								
Andalusia	2008	0	8	4	44	94	361	22
	Clearance:	0	4	0	25	38	91	9
	Clearance	0%	50%	0%	57%	40%	25%	41%
Arab	2008	0	1	4	30	117	348	25
	Clearance:	0	0	1	28	36	162	9
	Clearance	0%	0%	25%	93%	31%	47%	36%

		Homicide	Rape	Robbery	Assault	Burglary	Larceny	Motor Vehicle Theft
Cities 5,000 - 10,000								
Atmore	2008	4	5	19	50	108	403	31
	Clearance:	3	4	11	27	20	95	7
	Clearance	75%	80%	58%	54%	19%	24%	23%
Attalla	2008	0	4	7	49	47	308	8
	Clearance:	0	1	2	14	6	87	1
	Clearance	0%	25%	29%	29%	13%	28%	13%
Bay Minette	2008	0	7	15	45	56	318	17
	Clearance:	0	4	5	15	13	62	7
	Clearance	0%	57%	33%	33%	23%	19%	41%
Boaz	2008	0	3	11	18	102	400	12
	Clearance:	0	2	4	11	11	140	1
	Clearance	0%	67%	36%	61%	11%	35%	8%
Brewton	2008	0	2	6	61	28	166	1
	Clearance:	0	1	0	8	1	4	0
	Clearance	0%	50%	0%	13%	4%	2%	0%
Chickasaw	2008	2	3	17	23	143	240	45
	Clearance:	1	2	8	11	32	66	10
	Clearance	50%	67%	47%	48%	22%	28%	22%
Childersburg	2008	0	1	13	21	68	176	12
	Clearance:	0	0	3	7	2	22	0
	Clearance	0%	0%	23%	33%	3%	13%	0%
Clanton	2008	0	5	8	41	80	374	26
	Clearance:	0	1	3	21	8	105	5
	Clearance	0%	20%	38%	51%	10%	28%	19%
Demopolis	2008	4	3	8	81	92	444	4
	Clearance:	3	1	3	35	19	96	0
	Clearance	75%	33%	38%	43%	21%	22%	0%
Fultondale	2008	0	3	15	17	95	348	28
	Clearance:	0	3	9	13	17	98	15
	Clearance	0%	100%	60%	76%	18%	28%	54%
Glencoe	2008	0	1	0	3	17	57	3
	Clearance:	0	1	0	0	1	6	0
	Clearance	0%	100%	0%	0%	6%	11%	0%
Greenville	2008	1	0	12	22	66	313	14
	Clearance:	1	0	6	19	19	114	7
	Clearance	100%	0%	50%	86%	29%	36%	50%

		Homicide	Rape	Robbery	Assault	Burglary	Larceny	Motor Vehicle Theft
Cities 5,000 - 10,000								
Guntersville	2008	0	2	14	42	146	535	27
	Clearance:	0	1	5	26	17	182	5
	Clearance	0%	50%	36%	62%	12%	34%	19%
Hamilton	2008	0	1	5	6	54	153	8
	Clearance:	0	1	2	4	4	33	2
	Clearance	0%	100%	40%	67%	7%	22%	25%
Irondale	2008	0	5	29	29	160	336	31
	Clearance:	0	3	8	15	19	30	7
	Clearance	0%	60%	28%	52%	12%	9%	23%
Jackson	2008	0	3	2	13	33	91	4
	Clearance:	0	3	1	10	5	22	0
	Clearance	0%	100%	50%	77%	15%	24%	0%
Jacksonville	2008	0	2	34	35	251	397	18
	Clearance:	0	1	5	16	24	128	9
	Clearance	0%	50%	15%	46%	10%	32%	50%
Lanett	2008	2	11	45	27	222	490	42
	Clearance:	1	5	11	15	29	75	5
	Clearance	50%	45%	24%	56%	13%	15%	12%
Lincoln	2008	0	4	1	42	82	213	27
	Clearance:	0	0	0	9	1	17	4
	Clearance	0%	0%	0%	21%	1%	8%	15%
Midfield	2008	0	1	33	17	160	243	37
	Clearance:	0	1	7	7	10	36	4
	Clearance	0%	100%	21%	41%	6%	15%	11%
Monroeville	2008	0	3	7	75	139	380	42
	Clearance:	0	0	3	24	17	35	7
	Clearance	0%	0%	43%	32%	12%	9%	17%
Montevallo	2008	0	0	9	8	84	178	15
	Clearance:	0	0	1	2	3	20	2
	Clearance	0%	0%	11%	25%	4%	11%	13%
Oneonta	2008	0	0	5	11	22	195	13
	Clearance:	0	0	2	8	1	69	6
	Clearance	0%	0%	40%	73%	5%	35%	46%
Opp	2008	0	2	3	13	23	159	0
	Clearance:	0	0	1	6	2	14	0
	Clearance	0%	0%	33%	46%	9%	9%	0%

		Homicide	Rape	Robbery	Assault	Burglary	Larceny	Motor Vehicle Theft
Cities 5,000 - 10,000								
Orange Beach	2008	0	5	0	10	57	281	6
	Clearance:	0	3	0	8	7	52	2
	Clearance	0%	60%	0%	80%	12%	19%	33%
Rainbow City	2008	1	0	2	0	41	215	9
	Clearance:	0	0	0	0	6	29	0
	Clearance	0%	0%	0%	0%	15%	13%	0%
Roanoke	2008	0	8	5	10	27	187	8
	Clearance:	0	5	3	2	5	46	3
	Clearance	0%	63%	60%	20%	19%	25%	38%
Robertsdale	2008	1	5	1	6	45	228	9
	Clearance:	5	1	1	2	7	45	6
	Clearance	500%	20%	100%	33%	16%	20%	67%
Russellville	2008	1	3	11	25	64	255	15
	Clearance:	1	0	3	11	12	64	7
	Clearance	100%	0%	27%	44%	19%	25%	47%
Satsuma	2008	0	2	1	8	21	81	18
	Clearance:	0	1	0	4	7	4	3
	Clearance	0%	50%	0%	50%	33%	5%	17%
Sheffield	2008	2	7	27	33	169	474	28
	Clearance:	2	7	9	16	24	75	9
	Clearance	100%	100%	33%	48%	14%	16%	32%
Southside	2008	0	2	0	7	18	64	4
	Clearance:	0	1	0	4	2	5	1
	Clearance	0%	50%	0%	57%	11%	8%	25%
Spanish Fort	2008	0	1	6	6	38	181	1
	Clearance:	0	0	3	1	0	78	0
	Clearance	0%	0%	50%	17%	0%	43%	0%
Tallassee	2008	1	2	5	36	64	254	13
	Clearance:	1	2	3	24	14	72	6
	Clearance	100%	100%	60%	67%	22%	28%	46%
Tarrant	2008	2	2	45	36	223	295	35
	Clearance:	2	2	9	13	13	48	1
	Clearance	100%	100%	20%	36%	6%	16%	3%
Tuscumbia	2008	0	1	7	7	73	161	6
	Clearance:	0	0	0	0	0	1	0
	Clearance	0%	0%	0%	0%	0%	1%	0%

		Homicide	Rape	Robbery	Assault	Burglary	Larceny	Motor Vehicle Theft
Cities 5,000 - 10,000								
Valley	2008	0	8	18	33	146	475	17
	Clearance:	2	1	8	14	18	70	1
	Clearance	100%	13%	44%	42%	12%	15%	6%
Wetumpka	2008	0	1	3	19	95	325	7
	Clearance:	0	0	1	6	4	38	0
	Clearance	0%	0%	33%	32%	4%	12%	0%
Cities 1,000 -5,000								
Abbeville	2008	0	1	2	13	21	54	4
	Clearance:	0	0	0	9	1	6	2
	Clearance	0%	0%	0%	69%	5%	11%	50%
Adamsville	2008	0	1	9	5	28	305	17
	Clearance:	0	0	3	1	1	130	3
	Clearance	0%	0%	33%	20%	4%	43%	18%
Aliceville	2008	0	0	3	16	30	54	3
	Clearance:	0	0	1	2	1	4	0
	Clearance	0%	0%	33%	13%	3%	7%	0%
Ardmore	2008	0	0	0	1	3	15	2
	Clearance:	0	0	0	0	0	0	0
	Clearance	0%	0%	0%	0%	0%	0%	0%
Argo	2008	0	1	0	1	21	34	5
	Clearance:	0	0	0	0	0	0	0
	Clearance	0%	0%	0%	0%	0%	0%	0%
Ashland	2008	0	1	0	2	4	21	0
	Clearance:	0	0	0	1	2	7	0
	Clearance	0%	0%	0%	50%	50%	33%	0%
Ashford	2008	0	0	2	1	7	25	1
	Clearance:	0	0	1	0	1	13	0
	Clearance	0%	0%	50%	0%	14%	52%	0%
Ashville	2008	0	1	1	10	25	72	8
	Clearance:	0	0	0	7	1	10	2
	Clearance	0%	0%	0%	70%	4%	14%	25%
Bayou Le Batre	2008	1	0	10	11	73	184	18
	Clearance:	1	0	6	5	14	34	5
	Clearance	100%	0%	60%	45%	19%	18%	28%
Bear Creek	2008	0	0	0	4	8	20	2
	Clearance:	0	0	0	3	0	2	1
	Clearance	0%	0%	0%	75%	0%	10%	50%

		Homicide	Rape	Robbery	Assault	Burglary	Larceny	Motor Vehicle Theft
Cities 1,000 -5,000								
Berry	2008	0	0	0	0	1	1	3
	Clearance:	0	0	0	0	0	0	1
	Clearance	0%	0%	0%	0%	0%	0%	33%
Blountsville	2008	0	0	0	6	22	37	5
	Clearance:	0	0	0	1	0	2	2
	Clearance	0%	0%	0%	17%	0%	5%	40%
Brent	2008	0	1	3	17	26	86	2
	Clearance:	0	0	0	7	5	16	0
	Clearance	0%	0%	0%	41%	19%	19%	0%
Bridgeport	2008	0	0	0	3	9	55	4
	Clearance:	0	0	0	0	0	3	0
	Clearance	0%	0%	0%	0%	0%	5%	0%
Brighton	2008	0	0	1	1	4	7	0
	Clearance:	0	0	0	0	0	0	0
	Clearance	0%	0%	0%	0%	0%	0%	0%
Brundidge	2008	0	0	3	12	11	37	1
	Clearance:	0	0	0	2	0	1	0
	Clearance	0%	0%	0%	17%	0%	3%	0%
Butler	2008	0	0	0	0	7	9	2
	Clearance:	0	0	0	0	0	0	0
	Clearance	0%	0%	0%	0%	0%	0%	0%
Camden	2008	0	0	0	6	6	17	0
	Clearance:	0	0	0	0	0	0	0
	Clearance	0%	0%	0%	0%	0%	0%	0%
Camp Hill	2008	0	1	2	12	5	9	0
	Clearance:	0	0	0	3	0	0	0
	Clearance	0%	0%	0%	25%	0%	0%	0%
Carbon Hill	2008	0	0	2	0	46	113	8
	Clearance:	0	0	0	0	1	15	0
	Clearance	0%	0%	0%	0%	2%	13%	0%
Cedar Bluff	2008	1	0	1	12	16	32	3
	Clearance:	0	0	0	4	0	0	0
	Clearance	0%	0%	0%	33%	0%	0%	0%
Centre	2008	0	1	1	1	14	114	9
	Clearance:	0	1	1	0	1	19	2
	Clearance	0%	100%	100%	0%	7%	17%	22%

		Homicide	Rape	Robbery	Assault	Burglary	Larceny	Motor Vehicle Theft
Cities 1,000 -5,000								
Centreville	2008	0	0	0	0	1	2	1
	Clearance:	0	0	0	0	0	0	0
	Clearance	0%	0%	0%	0%	0%	0%	0%
Chatom	2008	0	0	0	4	2	17	0
	Clearance:	0	0	0	2	0	2	0
	Clearance	0%	0%	0%	50%	0%	12%	0%
Cherokee	2008	0	0	1	2	4	7	0
	Clearance:	0	0	1	0	0	1	0
	Clearance	0%	0%	100%	0%	0%	14%	0%
Citronelle	2008	0	0	5	13	31	62	0
	Clearance:	0	0	1	6	1	12	0
	Clearance	0%	0%	20%	46%	3%	19%	0%
Clayton	2008	0	0	1	12	6	28	3
	Clearance:	0	0	0	8	0	11	1
	Clearance	0%	0%	0%	67%	0%	39%	33%
Coaling	2008	0	0	0	5	19	59	4
	Clearance:	0	0	0	2	0	5	2
	Clearance	0%	0%	0%	40%	0%	8%	50%
Collinsville	2008	0	0	0	4	6	24	2
	Clearance:	0	0	0	2	0	2	1
	Clearance	0%	0%	0%	50%	0%	8%	50%
Columbiana	2008	0	1	3	7	32	119	1
	Clearance:	0	1	1	2	3	15	1
	Clearance	0%	100%	33%	29%	9%	13%	100%
Coosada	2008	0	0	1	1	5	22	1
	Clearance:	0	0	0	0	2	5	1
	Clearance	0%	0%	0%	0%	40%	23%	100%
Cordova	2008	0	0	4	0	49	119	4
	Clearance:	0	0	0	0	2	13	0
	Clearance	0%	0%	0%	0%	4%	11%	0%
Cottonwood	2008	0	0	0	3	6	14	1
	Clearance:	0	0	0	2	0	0	0
	Clearance	0%	0%	0%	67%	0%	0%	0%
Creola	2008	0	1	0	7	9	44	7
	Clearance:	0	1	0	4	0	5	0
	Clearance	0%	100%	0%	57%	0%	11%	0%

		Homicide	Rape	Robbery	Assault	Burglary	Larceny	Motor Vehicle Theft
Cities 1,000 -5,000								
Crossville	2008	0	0	0	0	3	7	3
	Clearance:	0	0	0	0	1	0	1
	Clearance	0%	0%	0%	0%	33%	0%	33%
Dadeville	2008	0	0	4	26	53	140	6
	Clearance:	0	0	2	23	15	57	4
	Clearance	0%	0%	50%	88%	28%	41%	67%
Daleville	2008	0	3	5	3	63	103	13
	Clearance:	0	1	0	1	7	15	6
	Clearance	0%	33%	0%	33%	11%	15%	46%
Dauphin Island	2008	0	0	1	0	24	39	2
	Clearance:	0	0	1	0	0	3	0
	Clearance	0%	0%	100%	0%	0%	8%	0%
Dora	2008	0	0	1	3	33	55	15
	Clearance:	0	0	0	0	2	4	1
	Clearance	0%	0%	0%	0%	6%	7%	7%
East Brewton	2008	0	1	2	6	28	75	9
	Clearance:	0	0	0	0	1	10	0
	Clearance	0%	0%	0%	0%	4%	13%	0%
Eclectic	2008	0	0	1	6	11	49	2
	Clearance:	0	0	0	4	1	11	0
	Clearance	0%	0%	0%	67%	9%	22%	0%
Elba	2008	0	2	1	12	48	134	3
	Clearance:	0	0	0	6	3	19	1
	Clearance	0%	0%	0%	50%	6%	14%	33%
Eutaw	2008	0	0	7	19	39	59	7
	Clearance:	0	0	0	1	0	2	0
	Clearance	0%	0%	0%	5%	0%	3%	0%
Evergreen	2008	0	0	1	19	33	91	9
	Clearance:	0	0	1	9	5	37	3
	Clearance	0%	0%	100%	47%	15%	41%	33%
Falkville	2008	0	0	0	1	9	28	0
	Clearance:	0	0	0	0	0	1	0
	Clearance	0%	0%	0%	0%	0%	4%	0%
Fayette	2008	1	1	5	9	26	142	13
	Clearance:	0	0	0	6	3	25	2
	Clearance	0%	0%	0%	67%	12%	18%	15%

		Homicide	Rape	Robbery	Assault	Burglary	Larceny	Motor Vehicle Theft
Cities 1,000 -5,000								
Flomaton	2008	0	0	1	5	6	29	1
	Clearance:	0	0	0	2	1	4	0
	Clearance	0%	0%	0%	40%	17%	14%	0%
Florala	2008	0	0	2	3	14	43	3
	Clearance:	0	0	2	2	4	11	1
	Clearance	0%	0%	100%	67%	29%	26%	33%
Geneva	2008	0	0	4	17	57	113	13
	Clearance:	0	0	2	12	27	49	4
	Clearance	0%	0%	50%	71%	47%	43%	31%
Georgiana	2008	0	0	1	14	12	35	2
	Clearance:	0	0	0	0	1	2	0
	Clearance	0%	0%	0%	0%	8%	6%	0%
Gordo	2008	1	0	0	13	23	18	3
	Clearance:	1	0	0	6	8	3	0
	Clearance	100%	0%	0%	46%	35%	17%	0%
Graysville	2008	0	0	0	0	13	18	4
	Clearance:	0	0	0	0	2	0	0
	Clearance	0%	0%	0%	0%	15%	0%	0%
Greensboro	2008	0	3	1	9	25	66	7
	Clearance:	0	0	0	2	2	14	0
	Clearance	0%	0%	0%	22%	8%	21%	0%
Grove Hill	2008	0	0	0	2	3	5	0
	Clearance:	0	0	0	1	0	0	0
	Clearance	0%	0%	0%	50%	0%	0%	0%
Guin	2008	0	1	0	8	9	16	2
	Clearance:	0	0	0	4	4	0	1
	Clearance	0%	0%	0%	50%	44%	0%	50%
Hackleburg	2008	0	1	0	3	12	24	1
	Clearance:	0	0	0	1	0	1	0
	Clearance	0%	0%	0%	33%	0%	4%	0%
Haleyville	2008	1	3	2	19	65	223	15
	Clearance:	0	1	0	1	16	25	1
	Clearance	0%	33%	0%	5%	25%	11%	7%
Hanceville	2008	0	2	3	12	22	110	3
	Clearance:	0	1	2	5	0	24	2
	Clearance	0%	50%	67%	42%	0%	22%	67%

		Homicide	Rape	Robbery	Assault	Burglary	Larceny	Motor Vehicle Theft
Cities 1,000 -5,000								
Hartford	2008	0	6	2	5	15	71	13
	Clearance:	0	1	0	3	2	11	4
	Clearance	0%	17%	0%	60%	13%	15%	31%
Hayneville	2008	0	0	0	11	24	23	6
	Clearance:	0	0	0	0	0	0	0
	Clearance	0%	0%	0%	0%	0%	0%	0%
Headland	2008	0	4	2	13	56	139	5
	Clearance:	0	1	1	2	5	16	0
	Clearance	0%	25%	50%	15%	9%	12%	0%
Heflin	2008	1	2	1	15	17	74	11
	Clearance:	0	1	0	8	4	12	2
	Clearance	0%	50%	0%	53%	24%	16%	18%
Henegar	2008	0	0	0	4	6	25	0
	Clearance:	0	0	0	0	0	1	0
	Clearance	0%	0%	0%	0%	0%	4%	0%
Hokes Bluff	2008	0	0	1	2	9	45	1
	Clearance:	0	0	1	1	3	18	1
	Clearance	0%	0%	100%	50%	33%	40%	100%
Jemison	2008	0	0	3	8	20	80	17
	Clearance:	0	1	1	4	11	43	10
	Clearance	0%	100%	33%	50%	55%	54%	59%
Killen	2008	0	0	1	4	19	54	0
	Clearance:	0	0	0	1	5	9	0
	Clearance	0%	0%	0%	25%	26%	17%	0%
Kimberly	2008	0	1	0	1	11	33	5
	Clearance:	0	0	0	0	0	2	1
	Clearance	0%	0%	0%	0%	0%	6%	20%
Lafayette	2008	0	1	3	25	37	128	9
	Clearance:	0	1	1	15	10	33	2
	Clearance	0%	100%	33%	60%	27%	26%	22%
Lakeview	2008	0	0	0	2	18	49	9
	Clearance:	0	0	0	0	0	1	1
	Clearance	0%	0%	0%	0%	0%	2%	11%
Level Plains	2008	0	0	5	12	17	34	0
	Clearance:	0	0	1	6	2	6	0
	Clearance	0%	100%	20%	50%	12%	18%	0%

		Homicide	Rape	Robbery	Assault	Burglary	Larceny	Motor Vehicle Theft
Cities 1,000 -5,000								
Linden	2008	0	0	0	0	8	28	1
	Clearance:	0	0	0	0	0	2	0
	Clearance	0%	0%	0%	0%	0%	7%	0%
Lineville	2008	0	0	0	13	0	28	0
	Clearance:	0	0	0	13	0	23	0
	Clearance	0%	0%	0%	100%	0%	82%	0%
Livingston	2008	0	0	5	4	23	46	1
	Clearance:	0	0	2	1	3	7	1
	Clearance	0%	0%	40%	25%	13%	15%	100%
Loxley	2008	2	3	15	8	6	85	6
	Clearance:	0	1	8	1	2	33	3
	Clearance	0%	33%	53%	13%	33%	39%	50%
Luverne	2008	0	0	1	13	14	72	4
	Clearance:	0	0	0	3	1	12	2
	Clearance	0%	0%	0%	23%	7%	17%	50%
Margaret	2008	0	0	1	1	8	34	6
	Clearance:	0	0	1	0	2	8	3
	Clearance	0%	0%	100%	0%	25%	24%	50%
Marion	2008	0	1	3	36	40	130	4
	Clearance:	0	0	0	8	2	8	1
	Clearance	0%	0%	0%	22%	5%	6%	25%
Midland City	2008	0	0	5	9	7	24	2
	Clearance:	0	0	0	1	0	4	0
	Clearance	0%	0%	0%	11%	0%	17%	0%
Morris	2008	0	0	1	0	4	20	1
	Clearance:	0	0	1	0	1	2	0
	Clearance	0%	0%	100%	0%	25%	10%	0%
Moulton	2008	0	0	0	7	20	110	6
	Clearance:	0	0	0	1	2	20	0
	Clearance	0%	0%	0%	14%	10%	18%	0%
Moundville	2008	0	1	0	14	23	59	12
	Clearance:	0	0	0	6	2	8	3
	Clearance	0%	0%	0%	43%	9%	14%	25%
New Brockton	2008	0	0	0	0	2	23	0
	Clearance:	0	0	0	0	0	1	0
	Clearance	0%	0%	0%	0%	0%	4%	0%

		Homicide	Rape	Robbery	Assault	Burglary	Larceny	Motor Vehicle Theft
Cities 1,000 -5,000								
New Hope	2008	0	1	1	14	11	34	3
	Clearance:	0	1	0	9	2	7	1
	Clearance	0%	100%	0%	64%	18%	21%	33%
Newton	2008	0	0	0	3	12	51	6
	Clearance:	0	0	0	0	1	0	0
	Clearance	0%	0%	0%	0%	8%	0%	0%
Odenville	2008	0	2	1	6	12	37	5
	Clearance:	0	1	1	5	2	16	4
	Clearance	0%	50%	100%	83%	17%	43%	80%
Ohatchee	2008	0	1	0	3	16	26	6
	Clearance:	0	0	0	0	0	0	1
	Clearance	0%	0%	0%	0%	0%	0%	17%
Owens Crossroad	2008	0	0	0	3	11	24	2
	Clearance:	0	0	0	2	2	6	0
	Clearance	0%	0%	0%	67%	18%	25%	0%
Parrish	2008	0	1	0	2	3	21	0
	Clearance:	0	0	0	0	0	1	0
	Clearance	0%	0%	0%	0%	0%	5%	0%
Phil Campbell	2008	0	0	0	0	4	14	1
	Clearance:	0	0	0	0	0	3	1
	Clearance	0%	0%	0%	0%	0%	21%	100%
Piedmont	2008	0	1	2	33	48	151	9
	Clearance:	0	0	1	13	7	35	2
	Clearance	0%	0%	50%	39%	15%	23%	22%
Priceville	2008	0	0	1	3	8	67	1
	Clearance:	0	0	1	1	0	1	0
	Clearance	0%	0%	100%	33%	0%	1%	0%
Ragland	2008	0	1	0	2	1	13	2
	Clearance:	0	0	0	1	0	1	0
	Clearance	0%	0%	0%	50%	0%	8%	0%
Rainsville	2008	0	2	0	11	17	107	7
	Clearance:	0	0	0	4	1	14	0
	Clearance	0%	0%	0%	36%	6%	13%	0%
Red Bay	2008	0	0	0	9	8	45	7
	Clearance:	0	0	0	9	4	17	5
	Clearance	0%	0%	0%	100%	50%	38%	71%

		Homicide	Rape	Robbery	Assault	Burglary	Larceny	Motor Vehicle Theft
Cities 1,000 -5,000								
Reform	2008	0	0	2	9	18	40	3
	Clearance:	0	0	1	5	6	11	0
	Clearance	0%	0%	50%	56%	33%	28%	0%
Riverside	2008	0	1	0	9	6	11	1
	Clearance:	0	0	0	0	0	0	0
	Clearance	0%	0%	0%	0%	0%	0%	0%
Rogersville	2008	0	0	0	0	8	27	1
	Clearance:	0	0	0	0	0	1	0
	Clearance	0%	0%	0%	0%	0%	4%	0%
Samson	2008	0	1	0	2	13	29	4
	Clearance:	0	0	0	1	1	6	1
	Clearance	0%	0%	0%	50%	8%	21%	25%
Sardis City	2008	0	0	0	2	26	38	3
	Clearance:	0	0	0	0	3	5	0
	Clearance	0%	0%	0%	0%	12%	13%	0%
Slocomb	2008	0	0	2	5	13	40	4
	Clearance:	0	0	0	1	0	4	1
	Clearance	0%	0%	0%	20%	0%	10%	25%
Springville	2008	0	1	1	6	18	64	5
	Clearance:	0	0	1	5	1	11	1
	Clearance	0%	0%	100%	83%	6%	17%	20%
Stevenson	2008	0	0	0	36	19	73	16
	Clearance:	0	0	0	8	1	6	1
	Clearance	0%	0%	0%	22%	5%	8%	6%
Sulligent	2008	0	0	1	4	11	33	7
	Clearance:	0	0	0	0	0	7	0
	Clearance	0%	0%	0%	0%	0%	21%	0%
Sumiton	2008	0	2	5	0	47	256	24
	Clearance:	0	0	0	0	1	79	1
	Clearance	0%	0%	0%	0%	2%	31%	4%
Sylvania	2008	0	0	0	0	8	8	0
	Clearance:	0	0	0	0	8	1	0
	Clearance	0%	0%	0%	0%	100%	13%	0%
Thomasville	2008	0	2	0	30	37	189	10
	Clearance:	0	0	0	15	7	24	1
	Clearance	0%	0%	0%	50%	19%	13%	10%

		Homicide	Rape	Robbery	Assault	Burglary	Larceny	Motor Vehicle Theft
Cities 1,000 -5,000								
Thorsby	2008	0	0	0	0	5	7	1
	Clearance:	0	0	0	0	0	1	0
	Clearance	0%	0%	0%	0%	0%	14%	0%
Town Creek	2008	0	0	0	0	9	22	0
	Clearance:	0	0	0	0	1	2	0
	Clearance	0%	0%	0%	0%	11%	9%	0%
Trinity	2008	1	1	0	3	11	19	8
	Clearance:	1	0	0	1	3	2	4
	Clearance	100%	0%	0%	33%	27%	11%	50%
Union Springs	2008	0	0	6	11	34	114	8
	Clearance:	0	0	0	0	0	0	0
	Clearance	0%	0%	0%	0%	0%	0%	0%
Uniontown	2008	0	1	9	27	23	33	7
	Clearance:	0	0	0	2	1	2	1
	Clearance	0%	0%	0%	7%	4%	6%	14%
Vernon	2008	0	0	3	2	10	14	2
	Clearance:	0	0	0	1	0	1	0
	Clearance	0%	0%	0%	50%	0%	7%	0%
Warrior	2008	0	0	3	3	9	62	7
	Clearance:	0	0	2	0	0	4	1
	Clearance	0%	0%	67%	0%	0%	6%	14%
Weaver	2008	0	0	0	4	20	39	1
	Clearance:	0	0	0	3	4	3	1
	Clearance	0%	0%	0%	75%	20%	8%	100%
Webb	2008	0	0	0	1	1	4	0
	Clearance:	0	0	0	0	0	1	0
	Clearance	0%	0%	0%	0%	0%	25%	0%
Winfield	2008	0	2	0	11	26	142	17
	Clearance:	0	1	0	8	3	23	4
	Clearance	0%	50%	0%	73%	12%	16%	24%
Woodstock	2008	0	2	1	0	26	54	18
	Clearance:	0	0	0	0	0	3	1
	Clearance	0%	0%	0%	0%	0%	6%	6%
York	2008	0	0	0	10	20	52	3
	Clearance:	0	0	0	1	2	10	1
	Clearance	0%	0%	0%	10%	10%	19%	33%

		Homicide	Rape	Robbery	Assault	Burglary	Larceny	Motor Vehicle Theft
Cities Under 1,000								
Addison	2008	0	0	0	5	10	24	0
	Clearance:	0	0	0	0	0	0	0
	Clearance	0%	0%	0%	0%	0%	0%	0%
Anderson	2008	0	0	0	0	4	10	2
	Clearance:	0	0	0	0	0	5	0
	Clearance	0%	0%	0%	0%	0%	50%	0%
Arley	2008	0	0	0	0	1	11	1
	Clearance:	0	0	0	0	0	0	0
	Clearance	0%	0%	0%	0%	0%	0%	0%
Autaugaville	2008	0	0	0	0	8	7	0
	Clearance:	0	0	0	0	0	0	0
	Clearance	0%	0%	0%	0%	0%	0%	0%
Brantley	2008	0	0	0	1	0	11	0
	Clearance:	0	0	0	1	0	1	0
	Clearance	0%	0%	0%	100%	0%	9%	0%
Brilliant	2008	0	0	0	2	9	12	2
	Clearance:	0	0	0	0	4	2	1
	Clearance	0%	0%	0%	0%	44%	17%	50%
Carrollton	2008	0	0	0	0	4	5	1
	Clearance:	0	0	0	0	0	0	0
	Clearance	0%	0%	0%	0%	0%	0%	0%
Clayhatchee	2008	0	0	0	2	3	6	1
	Clearance:	0	0	0	1	1	0	0
	Clearance	0%	0%	0%	50%	33%	0%	0%
Coffeeville	2008	0	0	0	1	0	2	1
	Clearance:	0	0	0	1	0	1	1
	Clearance	0%	0%	0%	100%	0%	50%	100%
Columbia	2008	0	0	0	1	0	7	0
	Clearance:	0	0	0	0	0	1	0
	Clearance	0%	0%	0%	0%	0%	14%	0%
Courtland	2008	0	0	0	2	2	8	2
	Clearance:	0	0	0	0	0	1	0
	Clearance	0%	0%	0%	0%	0%	13%	0%
Double Springs	2008	0	0	1	6	7	40	2
	Clearance:	0	0	0	0	0	5	1
	Clearance	0%	0%	0%	0%	0%	13%	50%

		Homicide	Rape	Robbery	Assault	Burglary	Larceny	Motor Vehicle Theft
Cities Under 1,000								
Douglas	2008	0	1	1	3	25	19	8
	Clearance:	0	0	0	0	0	0	0
	Clearance	0%	0%	0%	0%	0%	0%	0%
Elberta	2008	0	1	2	7	35	79	11
	Clearance:	0	0	0	5	1	12	1
	Clearance	0%	0%	0%	71%	3%	15%	9%
Excel	2008	0	0	0	2	2	7	0
	Clearance:	0	0	0	0	0	0	0
	Clearance	0%	0%	0%	0%	0%	0%	0%
Forkland	2008	0	1	1	13	6	15	2
	Clearance:	0	0	0	1	1	1	0
	Clearance	0%	0%	0%	8%	17%	7%	0%
Geraldine	2008	0	0	0	4	6	28	1
	Clearance:	0	0	0	0	0	4	0
	Clearance	0%	0%	0%	0%	0%	14%	0%
Grant	2008	0	0	0	1	2	1	1
	Clearance:	0	0	0	0	1	0	1
	Clearance	0%	0%	0%	0%	50%	0%	100%
Gurley	2008	0	0	0	1	5	16	1
	Clearance:	0	0	0	0	0	2	0
	Clearance	0%	0%	0%	0%	0%	13%	0%
Hammondville	2008	0	0	0	0	1	3	0
	Clearance:	0	0	0	0	0	0	0
	Clearance	0%	0%	0%	0%	0%	0%	0%
Hillsboro	2008	0	0	0	1	1	4	1
	Clearance:	0	0	0	0	0	0	0
	Clearance	0%	0%	0%	0%	0%	0%	0%
Hollywood	2008	0	0	0	0	1	8	0
	Clearance:	0	0	0	0	0	0	0
	Clearance	0%	0%	0%	0%	0%	0%	0%
Hurtsboro	2008	0	0	0	0	3	3	1
	Clearance:	0	0	0	0	0	0	0
	Clearance	0%	0%	0%	0%	0%	0%	0%
Ider	2008	0	0	0	0	3	9	2
	Clearance:	0	0	0	0	0	2	0
	Clearance	0%	0%	0%	0%	0%	22%	0%

		Homicide	Rape	Robbery	Assault	Burglary	Larceny	Motor Vehicle Theft
Cities Under 1,000								
Leesburg	2008	0	0	0	3	2	9	1
	Clearance:	0	0	0	0	0	0	0
	Clearance	0%	0%	0%	0%	0%	0%	0%
Leighton	2008	0	1	0	7	6	11	0
	Clearance:	0	1	0	5	1	2	0
	Clearance	0%	100%	0%	71%	17%	18%	0%
Lexington	2008	0	0	0	3	1	4	1
	Clearance:	0	0	0	1	0	0	0
	Clearance	0%	0%	0%	33%	0%	0%	0%
Littleville	2008	0	0	0	1	5	18	3
	Clearance:	0	0	0	0	0	1	2
	Clearance	0%	0%	0%	0%	0%	6%	67%
Lockhart	2008	0	0	1	0	0	3	1
	Clearance:	0	0	1	0	0	1	0
	Clearance	0%	0%	100%	0%	0%	33%	0%
Lynn	2008	0	0	0	0	8	7	1
	Clearance:	0	0	0	0	0	0	0
	Clearance	0%	0%	0%	0%	0%	0%	0%
Maplesville	2008	0	0	0	1	3	41	4
	Clearance:	0	0	0	0	0	7	1
	Clearance	0%	0%	0%	0%	0%	17%	25%
McIntosh	2008	1	0	0	1	3	11	3
	Clearance:	1	0	0	0	0	1	0
	Clearance	100%	0%	0%	0%	0%	9%	0%
Mckenzie	2008	0	0	0	2	3	4	2
	Clearance:	0	0	0	0	0	2	0
	Clearance	0%	0%	0%	0%	0%	50%	0%
Mentone	2008	0	0	0	0	1	4	0
	Clearance:	0	0	0	0	0	0	0
	Clearance	0%	0%	0%	0%	0%	0%	0%
Millry	2008	0	0	0	0	0	8	0
	Clearance:	0	0	0	0	0	0	0
	Clearance	0%	0%	0%	0%	0%	0%	0%
Mt Vernon	2008	0	1	2	19	5	24	1
	Clearance:	0	0	0	5	0	1	0
	Clearance	0%	0%	0%	26%	0%	4%	0%

		Homicide	Rape	Robbery	Assault	Burglary	Larceny	Motor Vehicle Theft
Cities Under 1,000								
North Courtland	2008	0	0	0	1	4	11	1
	Clearance:	0	0	0	0	0	1	0
	Clearance	0%	0%	0%	0%	0%	9%	0%
Notasulga	2008	0	1	0	5	10	12	0
	Clearance:	0	0	0	0	0	1	0
	Clearance	0%	0%	0%	0%	0%	8%	0%
Oakman	2008	0	0	0	1	5	23	0
	Clearance:	0	0	0	0	1	6	0
	Clearance	0%	0%	0%	0%	20%	26%	0%
Pine Hill	2008	0	0	0	8	9	19	0
	Clearance:	0	0	0	0	0	0	0
	Clearance	0%	0%	0%	0%	0%	0%	0%
Powells Cross	2008	0	0	0	1	4	16	1
	Clearance:	0	0	0	0	0	0	0
	Clearance	0%	0%	0%	0%	0%	0%	0%
Ranburne	2008	0	0	0	0	5	17	1
	Clearance:	0	0	0	0	0	3	0
	Clearance	0%	0%	0%	0%	0%	18%	0%
Red Level	2008	0	0	0	1	3	6	0
	Clearance:	0	0	0	0	0	1	0
	Clearance	0%	0%	0%	0%	0%	17%	0%
Rockford	2008	0	0	0	0	3	5	0
	Clearance:	0	0	0	0	0	0	0
	Clearance	0%	0%	0%	0%	0%	0%	0%
Shorter	2008	0	0	3	6	3	22	1
	Clearance:	0	0	0	0	0	1	0
	Clearance	0%	0%	0%	0%	0%	5%	0%
Silas	2008	0	0	0	0	4	1	0
	Clearance:	0	0	0	0	0	0	0
	Clearance	0%	0%	0%	0%	0%	0%	0%
Silverhill	2008	0	1	0	0	8	7	0
	Clearance:	0	0	0	0	0	0	0
	Clearance	0%	0%	0%	0%	0%	0%	0%
Sipsey	2008	0	0	1	0	8	19	3
	Clearance:	0	0	0	0	0	2	0
	Clearance	0%	0%	0%	0%	0%	11%	0%

		Homicide	Rape	Robbery	Assault	Burglary	Larceny	Motor Vehicle Theft
Cities Under 1,000								
Skyline	2008	0	0	0	1	2	14	0
	Clearance:	0	0	0	0	0	1	0
	Clearance	0%	0%	0%	0%	0%	7%	0%
Snead	2008	0	0	0	5	4	18	3
	Clearance:	0	0	0	0	0	0	0
	Clearance	0%	0%	0%	0%	0%	0%	0%
Somerville	2008	0	0	0	1	3	15	1
	Clearance:	0	0	0	0	1	0	1
	Clearance	0%	0%	0%	0%	33%	0%	100%
St Florian	2008	0	1	0	2	10	6	0
	Clearance:	0	0	0	0	0	0	0
	Clearance	0%	0%	0%	0%	0%	0%	0%
Summerdale	2008	0	1	1	5	8	38	4
	Clearance:	0	1	1	4	1	8	3
	Clearance	0%	100%	100%	80%	13%	21%	75%
Triana	2008	0	0	0	1	12	6	2
	Clearance:	0	0	0	1	0	0	0
	Clearance	0%	0%	0%	100%	0%	0%	0%
Valley Head	2008	0	0	0	1	6	12	1
	Clearance:	0	0	0	1	0	1	0
	Clearance	0%	0%	0%	100%	0%	8%	0%
Vance	2008	0	0	0	3	11	25	3
	Clearance:	0	0	0	0	0	1	0
	Clearance	0%	0%	0%	0%	0%	4%	0%
Colleges and Universities								
Alabama State University	2008	0	0	15	2	22	134	4
	Clearance:	0	0	3	1	8	3	1
	Clearance	0%	0%	20%	50%	36%	2%	25%
Auburn University Montgomery	2008	0	1	0	0	11	48	1
	Clearance:	0	0	0	0	0	0	0
	Clearance	0%	0%	0%	0%	0%	0%	0%
Faulkner University Birmingham	2008	0	0	0	0	0	0	0
	Clearance:	0	0	0	0	0	0	0
	Clearance	0%	0%	0%	0%	0%	0%	0%
Faulkner University Florence	2008	0	0	0	0	0	0	0
	Clearance:	0	0	0	0	0	0	0
	Clearance	0%	0%	0%	0%	0%	0%	0%

		Homicide	Rape	Robbery	Assault	Burglary	Larceny	Motor Vehicle Theft
Colleges and Universities								
Faulkner	2008	0	0	0	0	0	0	0
University Mobile	Clearance:	0	0	0	0	0	0	0
	Clearance	0%	0%	0%	0%	0%	0%	0%
Faulkner	2008	0	0	0	0	0	0	0
University	Clearance:	0	0	0	0	0	0	0
Montgomery	Clearance	0%	0%	0%	0%	0%	0%	0%
Jacksonville State	2008	0	1	0	4	24	112	1
University	Clearance:	0	1	0	2	0	16	1
	Clearance	0%	100%	0%	50%	0%	14%	100%
Troy State	2008	0	0	3	0	30	132	9
	Clearance:	0	0	0	0	0	0	2
	Clearance	0%	0%	0%	0%	0%	0%	22%
University of	2008	0	0	0	1	5	67	0
Alabama at	Clearance:	0	0	0	1	1	8	0
Huntsville	Clearance	0%	0%	0%	100%	20%	12%	0%
University of	2008	0	1	8	4	97	321	5
Alabama	Clearance:	0	1	4	0	8	19	1
	Clearance	0%	100%	50%	0%	8%	6%	20%
University of	2008	0	0	0	1	3	29	0
Montevallo	Clearance:	0	0	0	0	1	0	0
	Clearance	0%	0%	0%	0%	33%	0%	0%
University of	2008	0	0	0	2	19	58	0
North Alabama	Clearance:	0	0	0	0	0	1	0
	Clearance	0%	0%	0%	0%	0%	2%	0%
University of	2008	0	3	9	4	49	157	3
South Alabama	Clearance:	0	1	2	3	5	8	0
	Clearance	0%	33%	22%	75%	10%	5%	0%

COUNTY DATA

Alabama is comprised of sixty-seven (67) counties, each averaging 756.8 square miles.

Incorporated and unincorporated areas not having a municipal police department are protected by the county sheriff and are included in his jurisdiction. Since UCR data deals with criminal activity in a particular geographic rather than with law enforcement agencies' activities, we do not intend, nor recommend, that this data be used to evaluate or compare one agency with another.

Due to diverse demographic characteristics, the county data will be presented in alphabetical order rather than by population strata. It will include reported crime and clearance data submitted by Alabama's 67 county sheriffs. County data does not include crime data submitted by municipal police departments contained within the county boundaries. The numbers in parentheses on the following pages denote the number of months the agency reported to UCR if it was less than twelve.

	Year	Homicide	Rape	Robbery	Assault	Burglary	Larceny	Motor Vehicle Theft
County Sheriff's Offices								
Autauga	2008	2	7	2	16	127	207	53
(18,691)	2007	0	5	4	18	138	243	40
	% Chng	100%	40%	-50%	-11%	-8%	-15%	33%
Baldwin	2008	3	17	22	95	339	685	70
(86,013)	2007	0	23	6	105	316	610	67
	% Chng	100%	-26%	267%	-10%	7%	12%	4%
Barbour	2008	0	1	0	17	57	0	3
(8,864)	2007	N/A	N/A	N/A	N/A	N/A	N/A	N/A
	% Chng							
Bibb	2008	0	2	1	17	54	71	12
(12,327)	2007	0	1	0	10	29	46	3
	% Chng	0%	100%	100%	70%	86%	54%	300%
Blount	2008	0	7	6	32	263	378	10
(45,663)	2007 (10)	0	7	7	84	227	465	38
	% Chng	0%	0%	-14%	-62%	16%	-19%	-74%
Bullock	2008	0	0	2	25	29	79	0
(6,139)	2007	0	0	2	29	64	76	0
	% Chng	0%	0%	0%	-14%	-55%	4%	0%
Butler	2008	0	2	1	18	95	124	7
(10,925)	2007 (7)	1	1	1	3	13	17	0
	% Chng	-100%	100%	0%	500%	631%	629%	100%
Calhoun	2008 (6)	1	8	8	3	101	193	2
(52,730)	2007 (10)	0	8	6	1	243	565	3
	% Chng	100%	0%	33%	200%	-58%	-66%	-33%
Chambers	2008	0	4	3	13	69	108	9
(15,410)	2007	0	3	1	20	53	107	3
	% Chng	0%	33%	200%	-35%	30%	1%	200%
Cherokee	2008	0	0	0	15	37	113	0
(18,697)	2007	0	5	0	3	66	182	1
	% Chng	0%	-100%	0%	400%	-44%	-38%	-100%
Chilton	2008	0	9	3	316	159	312	6
(28,146)	2007	1	8	2	280	151	296	7
	% Chng	-100%	13%	50%	13%	5%	5%	-14%
Choctaw	2008	N/A	N/A	N/A	N/A	N/A	N/A	N/A
(11,518)	2007	N/A	N/A	N/A	N/A	N/A	N/A	N/A
	% Chng							

	Year	Homicide	Rape	Robbery	Assault	Burglary	Larceny	Motor Vehicle Theft
County Sheriff's Offices								
Clarke	2008	2	5	2	27	18	20	17
(15,141)	2007 (4)	0	0	0	4	5	6	2
	% Chng	100%	100%	100%	575%	260%	233%	750%
Clay	2008	0	3	0	7	55	66	7
(9,533)	2007	0	0	0	7	47	82	1
	% Chng	0%	100%	0%	0%	17%	-20%	600%
Cleburne	2008	0	0	3	24	76	113	22
(10,777)	2007	0	7	3	14	76	108	25
	% Chng	0%	-100%	0%	71%	0%	5%	-12%
Coffee	2008	0	4	2	7	67	112	25
(16,722)	2007	0	0	2	14	72	89	2
	% Chng	0%	100%	0%	-50%	-7%	26%	1150%
Colbert	2008	0	5	4	160	122	418	23
(21,384)	2007	0	9	6	155	137	477	10
	% Chng	0%	-44%	-33%	3%	-11%	-12%	130%
Conecuh	2008	1	0	0	7	47	51	4
(9,131)	2007 (8)	0	0	0	0	4	10	0
	% Chng	100%	0%	0%	100%	1075%	410%	100%
Coosa	2008	0	3	1	20	100	155	5
(8,859)	2007	1	7	4	13	57	107	9
	% Chng	-100%	-57%	-75%	54%	75%	45%	-44%
Covington	2008	2	5	1	4	33	33	1
(18,435)	2007 (11)	1	7	1	17	78	97	3
	% Chng	100%	-29%	0%	-76%	-58%	-66%	-67%
Crenshaw	2008	1	2	0	8	59	94	17
(9,580)	2007	0	1	3	23	45	118	26
	% Chng	100%	100%	-100%	-65%	31%	-20%	-35%
Cullman	2008	1	28	5	100	351	828	70
(62,842)	2007	2	24	7	75	470	908	117
	% Chng	-50%	17%	-29%	33%	-25%	-9%	-40%
Dale	2008	0	2	1	44	57	102	6
(20,544)	2007	0	3	2	29	38	88	1
	% Chng	0%	-33%	-50%	52%	50%	16%	500%
Dallas	2008	0	4	9	40	168	364	54
(24,022)	2007 (9)	1	2	2	11	75	82	19
	% Chng	-100%	100%	350%	264%	124%	344%	184%

	Year	Homicide	Rape	Robbery	Assault	Burglary	Larceny	Motor Vehicle Theft
County Sheriff's Offices								
Dekalb	2008	1	10	5	44	168	310	57
(38,432)	2007	0	32	1	79	187	408	91
	% Chng	100%	-69%	400%	-44%	-10%	-24%	-37%
Elmore	2008	0	13	16	29	231	420	37
(46,254)	2007 (6)	2	7	3	12	110	190	19
	% Chng	-100%	86%	433%	142%	110%	121%	95%
Escambia	2008	0	2	6	18	48	105	10
(20,912)	2007	0	0	1	19	45	91	15
	% Chng	0%	100%	500%	-5%	7%	15%	-33%
Etowah	2008	1	3	1	1	22	108	13
(29,921)	2007 (11)	0	2	0	0	80	136	14
	% Chng	100%	50%	100%	100%	-73%	-21%	-7%
Fayette	2008	0	2	2	3	40	49	14
(10,904)	2007 (11)	0	1	0	8	56	55	21
	% Chng	0%	100%	100%	-63%	-29%	-11%	-33%
Franklin	2008	0	4	0	11	47	67	9
(17,373)	2007	N/A	N/A	N/A	N/A	N/A	N/A	N/A
	% Chng							
Geneva	2008	0	5	2	21	82	118	26
(14,893)	2007	3	1	0	19	69	85	19
	% Chng	-100%	400%	100%	11%	19%	39%	37%
Greene	2008 (9)	0	1	9	47	85	85	12
(5,601)	2007 (8)	3	1	13	44	55	69	18
	% Chng	-100%	0%	-31%	7%	55%	23%	-33%
Hale	2008	2	3	7	51	86	99	34
(13,437)	2007	1	6	12	39	88	134	20
	% Chng	100%	-50%	-42%	31%	-2%	-26%	70%
Henry	2008	1	2	0	19	34	74	11
(9,151)	2007	0	3	3	15	57	86	22
	% Chng	100%	-33%	-100%	27%	-40%	-14%	-50%
Houston	2008	0	10	10	11	103	364	58
(24,538)	2007	3	0	2	7	100	319	58
	% Chng	-100%	100%	400%	57%	3%	14%	0%
Jackson	2008	0	9	0	44	180	281	97
(29,570)	2007	2	7	7	48	190	334	85
	% Chng	-100%	29%	-100%	-8%	-5%	-16%	14%

	Year	Homicide	Rape	Robbery	Assault	Burglary	Larceny	Motor Vehicle Theft
County Sheriff's Offices								
Jefferson	2008	5	61	282	289	2,358	3,103	499
(150,404)	2007	3	47	221	286	1,844	2,984	548
	% Chng	67%	30%	28%	1%	28%	4%	-9%
Lamar	2008 (6)	0	1	0	1	3	3	2
(9,451)	2007	0	0	0	2	14	18	5
	% Chng	0%	100%	0%	-50%	-79%	-83%	100%
Lauderdale	2008	1	13	3	44	323	594	55
(47,564)	2007 (7)	6	1	6	12	56	102	7
	% Chng	-83%	1200%	-50%	267%	477%	482%	686%
Lawrence	2008	0	1	3	31	179	310	16
(27,609)	2007	0	2	4	33	143	286	20
	% Chng	0%	-50%	-25%	-6%	25%	8%	-20%
Lee	2008	3	20	24	56	643	1,095	112
(48,602)	2007 (9)	1	3	15	41	411	730	77
	% Chng	200%	567%	60%	37%	56%	50%	45%
Limestone	2008	1	6	8	23	103	241	36
(48,730)	2007	0	3	2	14	50	150	40
	% Chng	100%	100%	300%	64%	106%	61%	-10%
Lowndes	2008	0	1	6	28	28	17	2
(10,465)	2007	1	2	7	18	103	22	8
	% Chng	-100%	-50%	-14%	56%	-73%	-23%	-75%
Macon	2008	1	5	3	44	131	130	54
(9,731)	2007	0	3	6	19	119	119	44
	% Chng	100%	67%	-50%	132%	10%	9%	23%
Madison	2008	0	20	38	166	810	1,464	232
(101,618)	2007	4	21	31	160	588	1,312	276
	% Chng	-100%	-5%	23%	4%	38%	12%	-16%
Marengo	2008	0	3	3	14	54	92	18
(11,437)	2007	0	6	5	13	82	82	10
	% Chng	0%	-50%	-40%	8%	-34%	12%	80%
Marion	2008 (10)	0	1	1	14	44	54	7
(13,913)	2007 (11)	0	0	2	6	59	74	8
	% Chng	0%	100%	-50%	133%	-25%	-27%	-13%
Marshall	2008	2	13	5	44	244	364	48
(43,813)	2007	1	8	1	25	152	305	38
	% Chng	100%	63%	400%	76%	61%	19%	26%

	Year	Homicide	Rape	Robbery	Assault	Burglary	Larceny	Motor Vehicle Theft
County Sheriff's Offices								
Mobile	2008	9	24	84	106	778	1,385	268
(91,280)	2007	10	29	80	129	783	1,572	269
	% Chng	-10%	-17%	5%	-18%	-1%	-12%	0%
Monroe	2008	2	0	1	31	54	46	5
(14,316)	2007	0	0	1	39	36	51	13
	% Chng	100%	0%	0%	-21%	50%	-10%	-62%
Montgomery	2008	0	6	9	37	225	405	90
(22,162)	2007	0	4	16	46	219	422	78
	% Chng	0%	50%	-44%	-20%	3%	-4%	15%
Morgan	2008	2	3	4	19	231	155	2
(40,533)	2007	0	4	4	16	196	166	45
	% Chng	100%	-25%	0%	19%	18%	-7%	-96%
Perry	2008	1	0	0	4	41	49	12
(5,937)	2007	0	1	0	6	28	57	10
	% Chng	100%	-100%	0%	-33%	46%	-14%	20%
Pickens	2008	1	4	1	8	26	32	5
(12,232)	2007	0	3	0	13	36	26	4
	% Chng	100%	33%	100%	-38%	-28%	23%	25%
Pike	2008	0	0	3	3	38	43	4
(13,179)	2007	0	1	0	6	46	50	2
	% Chng	0%	-100%	100%	-50%	-17%	-14%	100%
Randolph	2008 (11)	0	1	0	11	66	131	8
(14,398)	2007 (7)	1	3	2	7	61	55	7
	% Chng	-100%	-67%	-100%	57%	8%	138%	14%
Russell	2008	2	5	8	82	137	163	36
(21,356)	2007 (6)	1	1	4	15	50	43	12
	% Chng	100%	400%	100%	447%	174%	279%	200%
St. Clair	2008	0	8	5	25	119	181	24
(37,021)	2007 (10)	3	3	0	16	53	120	17
	% Chng	-100%	167%	100%	56%	125%	51%	41%
Shelby	2008	0	14	15	48	428	517	84
(78,738)	2007	0	11	18	54	341	545	75
	% Chng	0%	27%	-17%	-11%	26%	-5%	12%
Sumter	2008	N/A	N/A	N/A	N/A	N/A	N/A	N/A
(7,521)	2007	N/A	N/A	N/A	N/A	N/A	N/A	N/A
	% Chng							

	Year	Homicide	Rape	Robbery	Assault	Burglary	Larceny	Motor Vehicle Theft
County Sheriff's Offices								
Talladega	2008	0	6	24	42	303	767	37
(37,257)	2007	0	7	14	41	210	413	39
	% Chng	0%	-14%	71%	2%	44%	86%	-5%
Tallapoosa	2008	1	3	1	22	65	117	18
(18,698)	2007	1	3	7	5	95	122	35
	% Chng	0%	0%	-86%	340%	-32%	-4%	-49%
Tuscaloosa	2008	2	20	32	175	570	1,041	196
(63,192)	2007	4	24	58	194	633	1,388	257
	% Chng	-50%	-17%	-45%	-10%	-10%	-25%	-24%
Walker	2008	1	8	14	23	279	673	72
(42,828)	2007 (11)	0	3	3	20	222	442	24
	% Chng	100%	167%	367%	15%	26%	52%	200%
Washington	2008	0	6	2	74	43	112	9
(15,176)	2007	0	1	3	25	18	32	2
	% Chng	0%	500%	-33%	196%	139%	250%	350%
Wilcox	2008 (10)	0	0	0	6	3	11	5
(9,665)	2007	1	1	2	8	15	35	7
	% Chng	-100%	-100%	-100%	-25%	-80%	-69%	-29%
Winston	2008	0	1	0	16	58	169	8
(17,789)	2007	0	5	1	13	41	132	10
	% Chng	0%	-80%	-100%	23%	41%	28%	-20%

CLEARANCE RATES

*** * * * * * ***

A clearance is a measure of law enforcement activity whereby enough evidence is found to charge a suspect and take him into custody (an arrest) or when a crime is solved but no formal charges are brought against a suspect (clearance by exceptional means). The clearance rate is achieved by taking the number of offenses and dividing that number into the number of clearances.

$$\frac{\textbf{REPORTED OFFENSES}}{\textbf{CLEARANCES}} = \textbf{CLEARANCE RATE}$$

It is important to note that clearance data is reported on a monthly basis to UCR and, therefore, it is possible for an arrest made in one month to clear a crime committed in previous months or years.

		Homicide	Rape	Robbery	Assault	Burglary	Larceny	Motor Vehicle Theft
County Sheriff's Offices								
Autauga	2008	2	7	2	16	127	207	53
	Clearance:	0	1	0	4	8	19	6
	Clearance Rate:	0%	14%	0%	25%	6%	9%	11%
Baldwin	2008	3	17	22	95	339	685	70
	Clearance:	2	4	5	50	22	50	4
	Clearance Rate:	67%	24%	23%	53%	6%	7%	6%
Barbour	2008	0	1	0	17	57	0	3
	Clearance:	0	0	0	0	0	0	0
	Clearance Rate:	0%	0%	0%	0%	0%	0%	0%
Bibb	2008	0	2	1	17	54	71	13
	Clearance:	0	1	0	3	2	3	0
	Clearance Rate:	0%	50%	0%	18%	4%	4%	0%
Blount	2008	0	7	6	32	263	378	10
	Clearance:	0	0	1	0	0	1	0
	Clearance Rate:	0%	0%	17%	0%	0%	0%	0%
Bullock	2008	0	0	2	25	29	79	0
	Clearance:	0	0	0	0	1	1	0
	Clearance Rate:	0%	0%	0%	0%	3%	1%	0%
Butler	2008	0	2	1	18	95	124	7
	Clearance:	0	0	0	6	9	9	2
	Clearance Rate:	0%	0%	0%	33%	9%	7%	29%
Calhoun	2008	1	8	8	3	101	193	2
	Clearance:	1	2	3	0	10	34	0
	Clearance Rate:	100%	25%	38%	0%	10%	18%	0%
Chambers	2008	0	4	3	13	69	108	9
	Clearance:	0	1	1	5	11	8	2
	Clearance Rate:	0%	25%	33%	38%	16%	7%	22%
Cherokee	2008	0	0	0	15	37	113	0
	Clearance:	0	0	0	1	0	1	0
	Clearance Rate:	0%	0%	0%	7%	0%	1%	0%
Chilton	2008	0	9	3	316	159	312	6
	Clearance:	0	4	1	147	14	31	1
	Clearance Rate:	0%	44%	33%	47%	9%	10%	17%
Choctaw	2008	N/A	N/A	N/A	N/A	N/A	N/A	N/A
	Clearance:	N/A	N/A	N/A	N/A	N/A	N/A	N/A
	Clearance Rate:							

		Homicide	Rape	Robbery	Assault	Burglary	Larceny	Motor Vehicle Theft
County Sheriff's Offices								
Clarke	2008	2	5	2	27	18	20	17
	Clearance:	1	1	1	8	6	5	1
	Clearance Rate:	50%	20%	50%	30%	33%	25%	6%
Clay	2008	0	3	0	7	55	66	7
	Clearance:	0	3	0	3	10	5	2
	Clearance Rate:	0%	100%	0%	43%	18%	8%	29%
Cleburne	2008	0	0	3	24	76	113	22
	Clearance:	0	0	1	11	5	8	5
	Clearance Rate:	0%	0%	33%	46%	7%	7%	23%
Coffee	2008	0	4	2	7	67	112	25
	Clearance:	0	1	0	4	11	5	4
	Clearance Rate:	0%	25%	0%	57%	16%	4%	16%
Colbert	2008	0	5	4	160	122	418	23
	Clearance:	0	0	1	64	13	49	4
	Clearance Rate:	0%	0%	25%	40%	11%	12%	17%
Conecuh	2008	1	0	0	7	47	51	4
	Clearance:	0	0	0	0	0	0	0
	Clearance Rate:	0%	0%	0%	0%	0%	0%	0%
Coosa	2008	0	3	1	20	100	155	5
	Clearance:	0	1	1	11	21	17	2
	Clearance Rate:	0%	33%	100%	55%	21%	11%	40%
Covington	2008	2	5	1	4	33	33	1
	Clearance:	1	0	0	1	5	5	0
	Clearance Rate:	50%	0%	0%	25%	15%	15%	0%
Crenshaw	2008	1	2	0	8	59	94	17
	Clearance:	1	1	0	2	4	16	4
	Clearance Rate:	100%	50%	0%	25%	7%	17%	24%
Cullman	2008	1	28	5	100	351	828	70
	Clearance:	1	23	2	76	62	126	16
	Clearance Rate:	100%	82%	40%	76%	18%	15%	23%
Dale	2008	0	2	1	44	57	102	6
	Clearance:	0	1	0	10	7	6	0
	Clearance Rate:	0%	50%	0%	23%	12%	6%	0%
Dallas	2008	0	4	9	40	168	364	54
	Clearance:	0	0	1	3	2	4	0
	Clearance Rate:	0%	0%	11%	8%	1%	1%	0%

		Homicide	Rape	Robbery	Assault	Burglary	Larceny	Motor Vehicle Theft
County Sheriff's Offices								
Dekalb	2008	1	10	5	44	168	310	57
	Clearance:	1	4	2	30	31	82	12
	Clearance Rate:	100%	40%	40%	68%	18%	26%	21%
Elmore	2008	0	13	16	29	231	420	37
	Clearance:	0	13	13	24	61	149	18
	Clearance Rate:	0%	100%	81%	83%	26%	35%	49%
Escambia	2008	0	2	6	18	48	105	10
	Clearance:	0	0	0	0	0	0	0
	Clearance Rate:	0%	0%	0%	0%	0%	0%	0%
Etowah	2008	1	3	1	1	22	108	13
	Clearance:	1	3	1	1	2	28	2
	Clearance Rate:	100%	100%	100%	100%	9%	26%	15%
Fayette	2008	0	2	2	3	40	49	14
	Clearance:	0	1	1	1	12	6	4
	Clearance Rate:	0%	50%	50%	33%	30%	12%	29%
Franklin	2008	0	4	0	11	47	67	9
	Clearance:	0	2	0	8	10	9	1
	Clearance Rate:	0%	50%	0%	73%	21%	13%	11%
Geneva	2008	0	5	2	21	82	118	26
	Clearance:	0	0	1	7	2	3	1
	Clearance Rate:	0%	0%	50%	33%	2%	3%	4%
Greene	2008	0	1	9	47	85	85	12
	Clearance:	0	0	3	23	11	7	3
	Clearance Rate:	0%	0%	33%	49%	13%	8%	25%
Hale	2008	2	3	7	51	86	99	34
	Clearance:	2	1	2	27	8	13	3
	Clearance Rate:	100%	33%	29%	53%	9%	13%	9%
Henry	2008	1	2	0	19	34	74	11
	Clearance:	0	2	0	9	9	9	6
	Clearance Rate:	0%	100%	0%	47%	26%	12%	55%
Houston	2008	0	10	10	11	103	364	58
	Clearance:	0	7	4	6	20	81	16
	Clearance Rate:	0%	70%	40%	55%	19%	22%	28%
Jackson	2008	0	9	0	44	180	281	97
	Clearance:	1	4	0	19	17	53	21
	Clearance Rate:	100%	44%	0%	43%	9%	19%	22%

		Homicide	Rape	Robbery	Assault	Burglary	Larceny	Motor Vehicle Theft
County Sheriff's Offices								
Jefferson	2008	5	61	282	289	2,358	3,103	499
	Clearance:	8	14	38	63	84	160	17
	Clearance Rate:	160%	23%	13%	22%	4%	5%	3%
Lamar	2008	0	1	0	1	3	3	2
	Clearance:	0	1	0	1	0	0	0
	Clearance Rate:	0%	100%	0%	100%	0%	0%	0%
Lauderdale	2008	1	13	3	44	323	594	55
	Clearance:	1	2	0	11	11	35	8
	Clearance Rate:	100%	15%	0%	25%	3%	6%	15%
Lawrence	2008	0	1	3	31	179	310	16
	Clearance:	0	0	3	24	41	84	3
	Clearance Rate:	0%	0%	100%	77%	23%	27%	19%
Lee	2008	3	20	24	56	643	1,095	112
	Clearance:	1	6	6	21	30	153	13
	Clearance Rate:	33%	30%	25%	38%	5%	14%	12%
Limestone	2008	1	6	8	23	103	241	36
	Clearance:	1	6	7	22	65	186	25
	Clearance Rate:	100%	100%	88%	96%	63%	77%	69%
Lowndes	2008	0	1	6	28	28	17	2
	Clearance:	0	0	1	10	3	1	0
	Clearance Rate:	0%	0%	17%	36%	11%	6%	0%
Macon	2008	1	5	3	44	131	130	54
	Clearance:	0	0	0	6	1	2	1
	Clearance Rate:	0%	0%	0%	14%	1%	2%	2%
Madison	2008	0	20	38	166	810	1,464	232
	Clearance:	0	5	20	101	154	322	59
	Clearance Rate:	0%	25%	53%	61%	19%	22%	25%
Marengo	2008	0	3	3	14	54	92	18
	Clearance:	0	2	1	7	7	15	1
	Clearance Rate:	0%	67%	33%	50%	13%	16%	6%
Marion	2008	0	1	1	14	44	54	7
	Clearance:	0	0	0	1	0	0	0
	Clearance Rate:	0%	0%	0%	7%	0%	0%	0%
Marshall	2008	2	13	5	44	244	364	48
	Clearance:	2	9	2	28	51	122	30
	Clearance Rate:	100%	69%	40%	64%	21%	34%	63%

		Homicide	Rape	Robbery	Assault	Burglary	Larceny	Motor Vehicle Theft
County Sheriff's Offices								
Mobile	2008	9	24	84	106	778	1,385	268
	Clearance:	6	7	15	61	134	304	51
	Clearance Rate:	67%	29%	18%	58%	17%	22%	19%
Monroe	2008	2	0	1	31	54	46	5
	Clearance:	2	0	1	16	18	19	1
	Clearance Rate:	0%	0%	100%	52%	33%	41%	20%
Montgomery	2008	0	6	9	37	225	405	90
	Clearance:	0	3	3	7	12	36	3
	Clearance Rate:	0%	50%	33%	19%	5%	9%	3%
Morgan	2008	2	3	4	19	231	155	2
	Clearance:	2	3	0	12	27	13	0
	Clearance Rate:	100%	100%	0%	63%	12%	8%	0%
Perry	2008	1	0	0	4	41	49	12
	Clearance:	0	0	0	0	0	0	0
	Clearance Rate:	0%	0%	0%	0%	0%	0%	0%
Pickens	2008	1	4	1	8	26	32	5
	Clearance:	0	2	0	5	5	8	0
	Clearance Rate:	0%	50%	0%	63%	19%	25%	0%
Pike	2008	0	0	3	3	38	43	4
	Clearance:	0	0	2	3	6	2	1
	Clearance Rate:	0%	0%	67%	100%	16%	5%	25%
Randolph	2008	0	1	0	11	66	131	8
	Clearance:	0	0	0	1	1	3	0
	Clearance Rate:	0%	0%	0%	9%	2%	2%	0%
Russell	2008	2	5	8	82	137	163	36
	Clearance:	2	2	3	35	6	13	5
	Clearance Rate:	100%	40%	38%	43%	4%	8%	14%
St. Clair	2008	0	8	5	25	119	181	24
	Clearance:	0	2	2	15	15	35	6
	Clearance Rate:	0%	25%	40%	60%	13%	19%	25%
Shelby	2008	0	14	15	48	428	517	84
	Clearance:	0	6	2	18	59	76	15
	Clearance Rate:	0%	43%	13%	38%	14%	15%	18%
Sumter	2008	N/A	N/A	N/A	N/A	N/A	N/A	N/A
	Clearance:	N/A	N/A	N/A	N/A	N/A	N/A	N/A
	Clearance Rate:							

		Homicide	Rape	Robbery	Assault	Burglary	Larceny	Motor Vehicle Theft
County Sheriff's Offices								
Talladega	2008	0	6	24	42	303	767	37
	Clearance:	0	1	9	13	27	227	27
	Clearance Rate:	0%	17%	38%	31%	9%	30%	73%
Tallapoosa	2008	1	3	1	22	65	117	18
	Clearance:	1	3	0	16	10	23	7
	Clearance Rate:	100%	100%	0%	73%	15%	20%	39%
Tuscaloosa	2008	2	20	32	175	570	1,041	196
	Clearance:	2	25	16	99	96	175	55
	Clearance Rate:	100%	125%	50%	57%	17%	17%	28%
Walker	2008	1	8	14	23	279	673	72
	Clearance:	0	0	0	1	3	11	0
	Clearance Rate:	0%	0%	0%	4%	1%	2%	0%
Washington	2008	0	6	2	74	43	112	9
	Clearance:	0	0	0	1	0	0	0
	Clearance Rate:	0%	0%	0%	1%	0%	0%	0%
Wilcox	2008	0	0	0	6	3	11	5
	Clearance:	0	0	0	0	0	0	0
	Clearance Rate:	0%	0%	0%	0%	0%	0%	0%
Winston	2008	0	1	0	16	58	169	8
	Clearance:	0	0	0	7	2	17	0
	Clearance Rate:	0%	0%	0%	44%	3%	10%	0%