Alabama Law Enforcement Agency

Crime in Alabama 2015

Alabama Law Enforcement Agency

A Message from the Secretary of Law Enforcement

The Alabama Law Enforcement Agency (ALEA) is committed to improving public safety in the State of Alabama. ALEA is a multifaceted agency and provides a variety of services and programs to citizens, as well as other law enforcement agencies.

ALEA works closely with county and municipal law enforcement agencies throughout the state and provides assistance for numerous issues facing law enforcement including targeted patrols, complex criminal investigations, aviation support for missing persons and manhunts, and serves as the lead for statewide narcotics investigations. Additionally, each year as part of our Uniform Crime Reporting (UCR) program, our agency partners with local agencies to produce Crime in Alabama, a statistical analysis of municipal and county law enforcement agencies.

Crime in Alabama, now in its 40th year, details criminal activity that occurred in Alabama during 2015 for specific municipal and county jurisdictions. Using methodology prescribed by Federal Bureau of Investigation's (FBI) Program, the publication includes data sets for Part I crimes – Homicide, Rape, Robbery, Assault, Burglary, Larceny, Motor Vehicle Theft and Arson. It also provides an analyses of data for other crimes, as well as arrest, clearance, and law enforcement employee data.

The publication should not be used to evaluate or compare one local law enforcement agency with another but as a resource to measure the municipal or county law enforcement agency's response to crime.

We look forward to our continued publication of Crime in Alabama and to future enhancements designed to improve public safety through the delivery of criminal justice statistical information.

Sincerely,

Secretary of Law Enforcement Stan Stabler

Dedication

This report is dedicated to Alabama's law enforcement officers who protect and defend the citizens of this state. In particular, we would like to honor the memory of Alabama's peace officers who lost their lives in the line of duty in 2015.

January 26, 2015
Sergeant Charles Kerry Mitchum
Loxley Police Department

January 28, 2015
Officer Roger Monroe Odell
Town Creek Police Department

March 17, 2015
Lieutenant Richard Glenn Woods
Pell City Police Department

April 4, 2015
Officer David Lee Colley
Montgomery Police Department

Preface

The 2015 Crime in Alabama report is intended to inform law enforcement officials and private citizens of criminal and law enforcement activity reported in county and municipal jurisdictions in Alabama. Since the UCR offense and arrest data are the basis of this report, it must be noted that other factors affecting crime are not measured by UCR, such as age, sex, and race of the population, economic conditions of the area, transient population, culture, education, climate, attitudes of the victims toward crime and police, and crime reporting practices of the citizens. Therefore, it is difficult to draw conclusions or make valid comparisons between various local jurisdictions by using only the crime and arrest data in this book. The data in this book are used for analyzing crime problems inherent in the criminal justice system and as a foundation for planning and budgeting. Geographic areas covered in this report include the State of Alabama, county and city strata.

We would like to extend our appreciation to local law enforcement agencies – sheriffs' departments, municipal police departments, and campus police – for their cooperation in the UCR program.

PLEASE NOTE

In 2013, the FBI UCR Program initiated collection of data under a new definition for forcible rape. The term "forcible" was removed, and the definition changed to "penetration, no matter how slight, of the vagina or anus with any body part or object, or oral penetration by a sex organ of another person, without the consent of the victim." Rape statistics found in this report are not an actual representation of comparative data from 2015 to 2012.

Uniform Crime Reporting Program
Alabama Law Enforcement Agency
301 South Ripley Street
Montgomery, AL 36104
Phone - 334.517.2400 or 866.406.8022
Fax - 334.517.2740

……

This report may also be downloaded in its entirety from our website: http://www.alea.gov/Home/wfContent.aspx?PLH1=plhALEA-CrimeInAlabama.

Crime and Arrest Data

Valid crime data can provide a solid foundation for statistical analyses, management-oriented analyses and crime breakdowns. These analyses can then aid local police departments and county sheriff departments in laying out patrol districts, assigning patrol units, and designating community education programs.

Data used in this report are provided by the Alabama Law Enforcement Agency (ALEA). ALEA's data center houses the official state repository for reported arrests and offenses, and is responsible for collecting and disseminating crime data. In 2015, approximately 350 agencies reported known offenses to Alabama's UCR; more than 99 percent of Alabama's law enforcement agencies submitted Incident Reports.

Through a mandate of Congress, Arson is counted as a Part I Offense. So as not to distort crime trends in Total and Property Crime indices, Arson totals will not be included in these sections but will be included in a separate section following property crimes.

Crime data are obtained from the Part I Index of Offenses submitted by law enforcement agencies to Alabama's UCR program. These Part I Offenses are divided into Violent Crime and Property Crimes.

Violent Crimes include Homicide, Rape*, Robbery, and Assault. These crimes are considered violent inasmuch as they are offenses perpetrated against a person(s) with a high risk or injury or death to the victim(s). Property Crimes comprise Burglary, Larceny, Motor Vehicle Theft, and Arson*. Property or Nonviolent Crimes lack the aspect of force and/or bodily harm to the victim(s).

Clearance and arrest data are also reported to Alabama's UCR. A crime is considered cleared, either by arrest or by exceptional means, when enough evidence is found to charge a suspect and take him/her into custody. It is conceivable that one arrest could clear several offenses or that several arrests could clear one offense. The clearance rate is achieved by taking the number of clearances over the number of crimes reported:

$$\textbf{CLEARANCE RATE} = \frac{\textbf{CLEARANCES}}{\textbf{REPORTED CRIMES}}$$

This report is a composite picture of county and municipal crime and law enforcement activity in Alabama for 2015. It provides a breakdown of individual county and municipal jurisdictions as well as cumulative data for the State from the localities participating in the UCR program. The report concentrates on the Index Crime of the FBI's Part I Offenses and offers tabular and narrative formats for comparisons, trends, rates, and percent changes.

*Prior to 2013, Rape included only female victims. In 2013, the definition of rape was expanded by the FBI's Uniform Crime Reporting Program to include male victims and other types of sexual assault offenses. Because of this change, the number of reported rapes increased significantly from 2012.

*A separate section on Arson will be included in this report.

Definition of Terms

Term	Definition
Adult	the UCR system defines adults as 18 years of age and over.
Arrest	a measure of law enforcement activity by which an individual is detained in legal custody.
Arson	willful or malicious burning with or without intent to defraud, includes attempts.
Assault	unlawful attack by one person upon another for the purpose of inflicting severe bodily injury, including attempts. Attempted homicide is listed as an aggravated assault.
Burglary	unlawful entry of a structure to commit a felony or theft.
Central City	a city with at least 50,000 residents.
City Strata	a breakdown of cities according to population.
Clearance	a measure of law enforcement activity that shows a crime has been solved for crime- reporting purposes either by the arrest of a suspect or by exceptional means. Exceptional means provides a solution to a crime when there is enough evidence to place a formal charge against an offender, but some element beyond law enforcement control precludes an actual arrest. It is possible for one arrest to clear more than one offense.
Clearance Rate	the clearance rate is achieved by taking the number of clearances over the number of crimes reported.
Crime Rate	a measure of criminal activity that shows the number of crimes reported per 100,000 residents.
Criminal Activity	measured by reported crimes, trends, rates.
Forcible Entry	offenses in which force of any kind is used to unlawfully enter a structure for the purpose of committing a theft or felony.
Hierarchy of Offenses	when more than one offense is committed simultaneously, the most severe offense is reported to UCR. The exception is arson, which is always reported along with the most serious offense.
Homicide	the willful killing of another as based on police investigation.
Incident Based Reporting (IBR) System	a voluntary crime reporting system ALEA developed as an alternative to the UCR Summary Program.
Juveniles	the UCR system defines juveniles as males and females 17 years of age and younger.
Larceny	unlawful taking or stealing of property or articles without the use of force, violence or fraud, e.g., pocket picking, purse snatching, shoplifting, theft from vending machines, etc.
Law Enforcement Activity	police activity as measured by clearances and arrests.
Minimal Injury	personal injury involving abrasions, minor lacerations requiring no more than usual first-aid treatment.
Motor Vehicles	automobiles, trucks, buses, motorcycles, etc.
Motor Vehicle	unlawful taking or stealing of a motor vehicle, including attempts.

Theft	
Non-Residence	any structure used for purposes other than a residence.
Part I Index Crimes	a category of UCR offenses deemed more serious and/or most frequent. The Part I Index Crimes include homicide, rape*, robbery, aggravated assault, burglary, larceny, motor vehicle theft, and arson.
Part II Offenses	a category of UCR offenses that include: **Assaults (Simple):** non-aggravated assaults. **Forgery and Counterfeiting:** making, altering, uttering, or possessing with intent to defraud, anything false that is made to appear true, includes attempts. **Fraud:** fraudulent conversion and obtaining money or property by false pretenses. **Embezzlement:** misappropriation or misapplication of money or property entrusted to one's care, custody, or control. **Stolen Property:** buying, receiving, and possessing stolen property, includes attempts. **Vandalism:** willful or malicious destruction, injury, disfigurement or defacement of property without the consent of the owner or person having custody or control. **Weapons:** all violations of regulations or statutes controlling the carrying, using, possessing, furnishing and manufacturing of deadly weapons or silencers, includes attempts. **Prostitution and Commercialized Vice**: sex offenses of a commercial nature. **Sex Offenses (Other):** statutory rape, offenses against chastity, common decency, morals, etc. **Narcotic Drug Laws:** offenses relating to narcotics, e.g., possession, sale, use, growing and manufacturing of narcotic drugs. **Gambling:** promoting, permitting, or engaging in illegal gambling. **Offenses Against the Family and Children:** non-support, neglect, desertion, or abuse of family and children. **Driving Under the Influence:** driving or operating any motor vehicle or common carrier while drunk or under the influence of liquor or narcotics. **Liquor Laws:** violations of state or local liquor laws. **Drunkenness:** intoxication. **Disorderly conduct:** breach of the peace. **Vagrancy:** begging, loitering, etc. **All other offenses**: all violations of state or local laws, except categories mentioned above, Part I Offenses, and traffic violations. Including, but not limited to bigamy, blackmail, bribery, contempt of court, discrimination, perjury, possession and/or sale of obscene material, quarantine violations, etc.
Property Crimes	(non-violent crimes) index crimes that lack the aspect of force and/or bodily harm to the victim(s). Included in this category are burglary, larceny, motor vehicle theft, and arson.
Rape	In 2013, the FBI UCR Program initiated collection of data under a new definition for forcible rape. The term "forcible" was removed, and the definition changed to "penetration, no matter how slight, of the vagina or anus with any body part or object, or oral penetration by a sex organ of

	another person, without the consent of the victim."
Recovery	finding stolen property. It should be noted that a recovered article does not clear a crime, although the owner is reunited with his property, a crime was committed and a suspect must be taken into custody to clear the offense.
Reported Crimes	crimes reported to law enforcement officials. *Note: In this report, only those offenses that prove to be actual offenses are used. Those cases that have been deemed unfounded are excluded from the crime totals.*
Residence	any dwelling structure used for human habitation.
Robbery	stealing or taking anything from the care, custody, or control of a person, in his presence, by force or by threat of force, including attempts. Robbery is broken down into seven categories: **Highway:** robberies occurring on the streets, in alleys, outside of structures. **Commercial House:** hotels, motels, lodging houses, etc. **Gas or Service Stations: businesses** selling gasoline and related products. **Convenience Stores:** neighborhood stores specializing in the sale of consumable items. **Residence:** robberies occurring in a dwelling or on the premises. **Banking Establishments:** banks, savings & loan institutions, credit unions, etc. **Miscellaneous:** churches, temples, schools, union halls, government buildings, public transit systems, etc.
Serious Injury	personal injury is considered serious if there are broken bones, internal injuries, or if stitches are required.
Uniform Crime Reports	standardized reporting forms used by law enforcement officials to report criminal activity within their jurisdiction.
Uniform Crime Reporting System	official state repository of the Uniform Crime Reports and Incident Reporting forms and provides for the collection and dissemination of crime data.
Unlawful Entry	involves no force and is achieved by use of an unlocked door or window. The element of trespass is essential.
Urbanized Areas	incorporated or unincorporated places of 2,500 or more inhabitants.
Violent Crimes	index crimes that are offenses perpetrated against a person (or persons) with a high risk of injury or death to the victim. Crimes included in this category are homicide, rape, robbery, and assault.

Total Index Crime

Total Index Crime comprises Part I Offenses: Homicide, Rape*, Robbery, Assault, Burglary, Larceny, Motor Vehicle Theft, and Arson.* Both offense and arrest data are collected for Part I crime.

Crime in Alabama- 2015 Summary Offense Data

- There were **162,476** crimes reported in 2015, a **1 percent** decrease from 2014.
- The crime rate for the state was **3,343.8** per 100,000 inhabitants.
- On a daily average, there were **445** Part I offenses reported.
- The total property value stolen in 2015 was **$223,905,154**; **17 percent** was recovered.
- There were **194** Law Enforcement Officers assaulted in 2015. On average, fewer than one officer was assaulted per day in 2015; **35 percent** received serious injuries and **65 percent** received minimal or no injuries.

Total Crime Trends: 2011-2015

Year	Total Crimes	Clearance	Clearance Rate
2011	191,318	43,062	18%
2012	181,752	42,492	23%
2013	173,916	42,507	24%
2014	164,516	42,281	26%
2015	162,476	40,571	25%
Average	**174,796**	**42,183**	**24%**

* **PLEASE NOTE**
In 2013, the FBI UCR Program initiated collection of data under a new definition for forcible rape. The term "forcible" was removed, and the definition changed to "penetration, no matter how slight, of the vagina or anus with any body part or object, or oral penetration by a sex organ of another person, without the consent of the victim." Rape statistics found in this report are not an actual representation of comparative data from 2015 to 2012.

*In order to keep crime statistics meaningful, Arson data will not be included in Part I totals or Property Crime totals. A separate section on Arson is included in this report.

Crime Trends for Alabama 2011 – 2015

Offenses	Year	Number of Offenses	Percent Change	Rate/100,000 Population	Percent Change
Total	2011	191,318	7%	3983.5	7%
	2012	181,752	-5%	3769.2	-5%
	2013	173,916	-4%	3598.0	-5%
	2014	164,516	-5%	3392.5	-6%
	2015	162,476	-1%	3343.8	-1%
Property	2011	171,028	7%	3561.1	6%
	2012	160,889	-6%	3336.6	-6%
	2013	153,694	-5%	3179.6	-5%
	2014	144,888	-6%	2987.8	-6%
	2015	140,197	-3%	2885.3	-3%
Violent	2011	20,290	11%	422.5	11%
	2012	20,863	3%	432.7	2%
	2013	20,222	-3%	418.4	-3%
	2014	19,628	-3%	404.8	-3%
	2015	22,279	13%	458.5	13%
Homicide	2011	311	22%	6.4	22%
	2012	325	5%	6.7	5%
	2013	342	5%	7.1	6%
	2014	270	-21%	5.6	-22%
	2015	353	31%	7.3	30%
Rape*	2011	1,404	13%	56.2	12%
	2012	1,264	-10%	50.4	-10%
	2013*	1,978*	56%*	41.0	-19%
	2014*	1,890*	-4%	39.0	-5%
	2015*	1,988*	5%	40.9	5%
Robbery	2011	4,885	7%	101.7	6%
	2012	4,795	-2%	99.4	-2%
	2013	4,513	-6%	93.4	-6%
	2014	4,481	-1%	92.4	-1%
	2015	4,506	1%	92.7	1%
Assault	2011	13,690	13%	285.1	12%
	2012	14,479	6%	300.3	5%
	2013	13,389	-8%	277.0	-8%
	2014	12,987	-3%	267.8	-3%
	2015	15,432	19%	317.6	19%
Burglary	2011	50,427	23%	1050.0	23%
	2012	44,989	-11%	933.0	-11%
	2013	40,183	-11%	831.3	-11%
	2014	37,354	-7%	770.3	-7%
	2015	34,159	-9%	703.0	-9%
Larceny	2011	110,324	1%	2297.1	0%
	2012	106,652	-3%	2211.8	-4%
	2013	103,465	-3%	2140.5	-3%
	2014	97,964	-5%	2020.1	-6%
	2015	96,042	-2%	1976.6	-2%

Motor Vehicle	2011	10,277	2%	214.0	1%
	2012	9,248	-10%	191.8	-10%
	2013	10,046	9%	207.8	8%
	2014	9,570	-5%	197.3	-5%
	2015	9,996	4%	205.7	4%

*Prior to 2013, Rape included only female victims. In 2013, the definition of rape was expanded by the FBI's Uniform Crime Reporting Program to include male victims and other types of sexual assault offenses. Because of this change, the number of reported rapes increased in 2013 compared with 2012. The crime rate for rape per 100,000 population decreased in 2013 compared with 2012, because it now includes both male and female population, where previously it included only the female population.

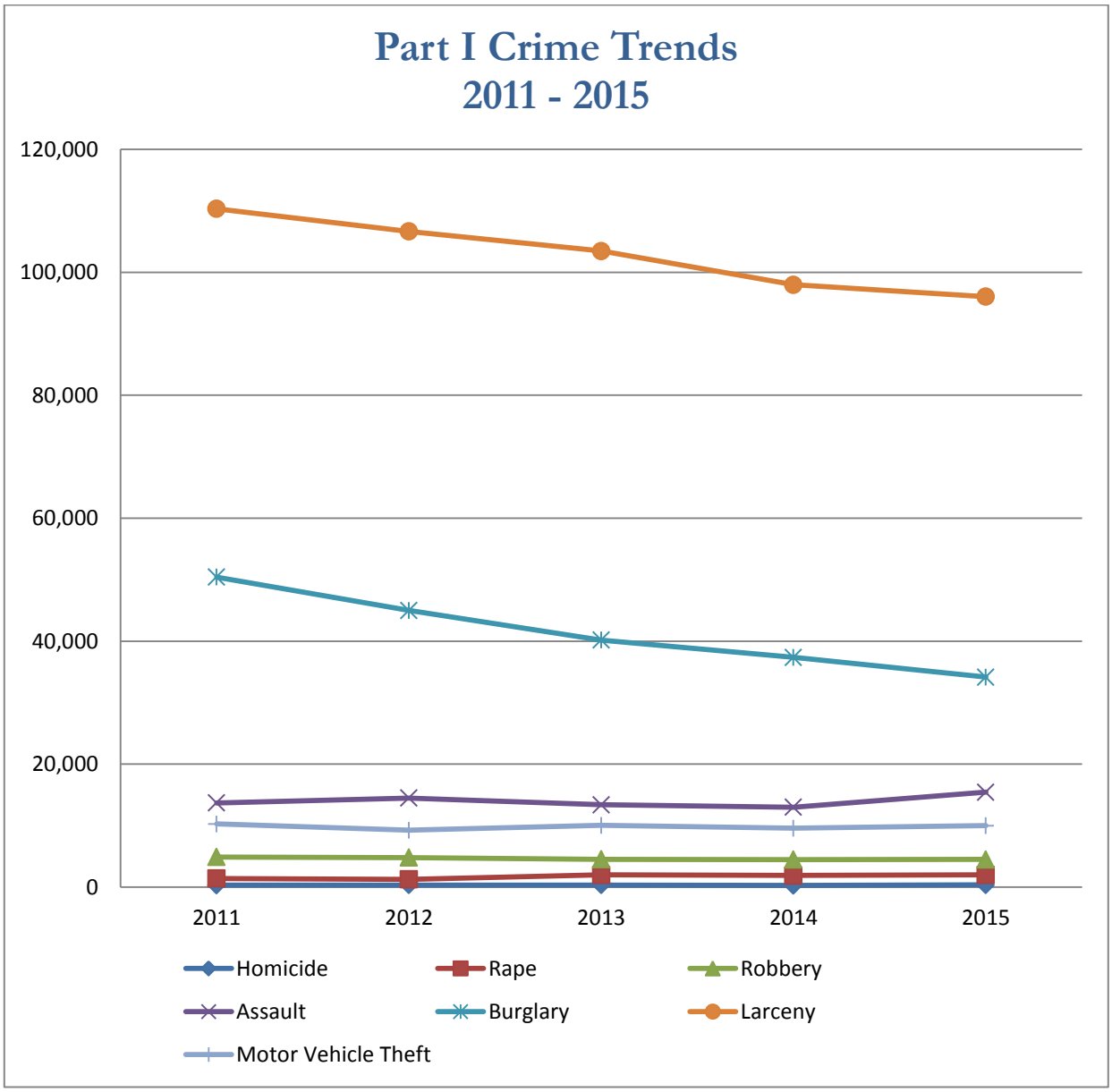

Monthly Trend of Offenses
2015

Month	Total	Violent	Property
January	13,382	1,758	11,624
February	9,837	1,289	8,548
March	12,660	1,740	10,920
April	13,343	1,834	11,509
May	14,196	2,143	12,053
June	13,829	1,944	11,885
July	14,406	2,019	12,387
August	14,002	1,984	12,018
September	13,611	1,854	11,757
October	14,179	2,002	12,177
November	13,105	1,799	11,306
December	13,158	1,764	11,394
Unknown	2,768	149	2,619
Total	**162,476**	**22,279**	**140,197**

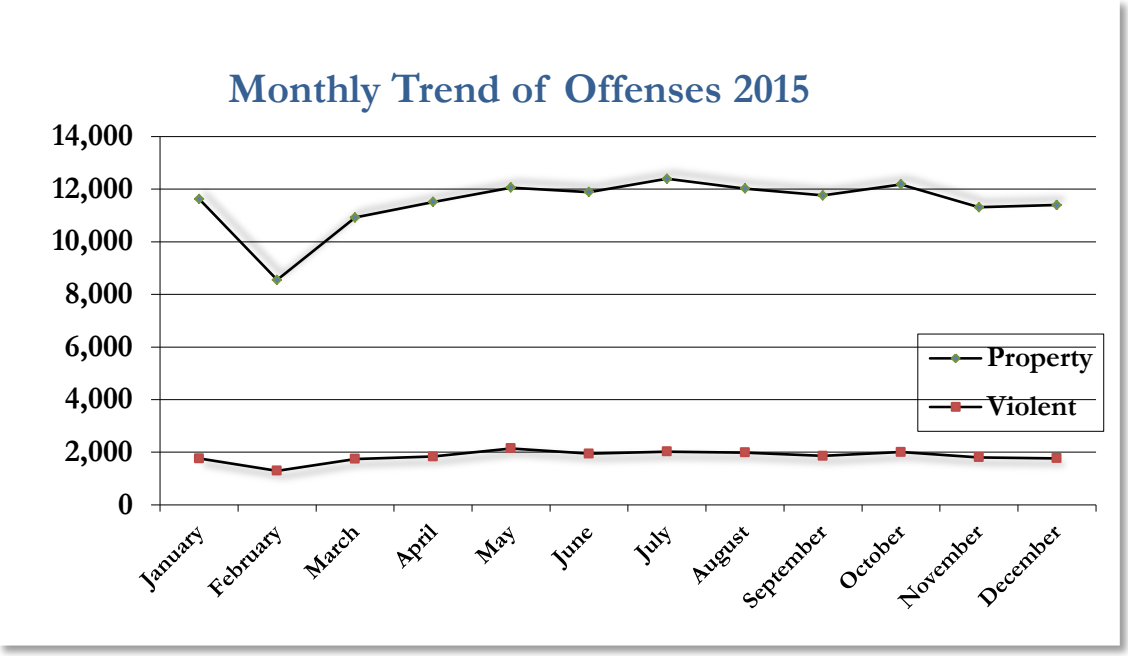

Clearance and Arrest Data

- There were **40,571** clearances in 2015, providing a clearance rate of **25 percent**.
- A total of **27,015** persons were arrested for Part I offenses.* Part I arrests made up **18 percent** of all county and municipal arrests in Alabama in 2015.
- Juveniles made up **8 percent** of the Part I arrests, males made up **65 percent** of persons arrested for Part I offenses, **42 percent** of those arrested for Part I offenses were black and **58 percent** were white.
- A total of **127,679** people were arrested for Part II offenses; **3 percent** of Part II arrests were juveniles. Males made up **73 percent** of Part II arrests. Whites made up **61 percent** and blacks, **39 percent** of Part II arrests.
- A total of **10,008** people were arrested by county and municipal agencies for narcotic drug violations. Of those, **18 percent** were for sale and **82 percent** for possession; **98 percent** were adult and **2 percent** juvenile.
- There were **18,447** people arrested by county and municipal agencies alcohol violations; **47 percent** were arrested for driving under the influence; **11 percent** were arrested for liquor law violations; and **42 percent** for public drunkenness. In addition, **98 percent** of the alcohol arrests were adults and **2 percent** were juveniles.

Offenses and Clearances

	Offense	Clearance	Clearance Rate
Homicide	353	192	54%
Rape*	1,988	863	43%
Robbery	4,506	1,635	36%
Aggravated Assault	15,432	6,424	42%
Burglary	34,159	5,045	15%
Larceny Theft	96,042	23,743	25%
Motor Vehicle Theft	9,996	2,669	27%
Total	**162,476**	**40,571**	**25%**
Violent	22,279	9,114	41%
Property	140,197	31,457	22%

*Does not include Arson arrests.

Part I Offenses - 2015 (By Crime)

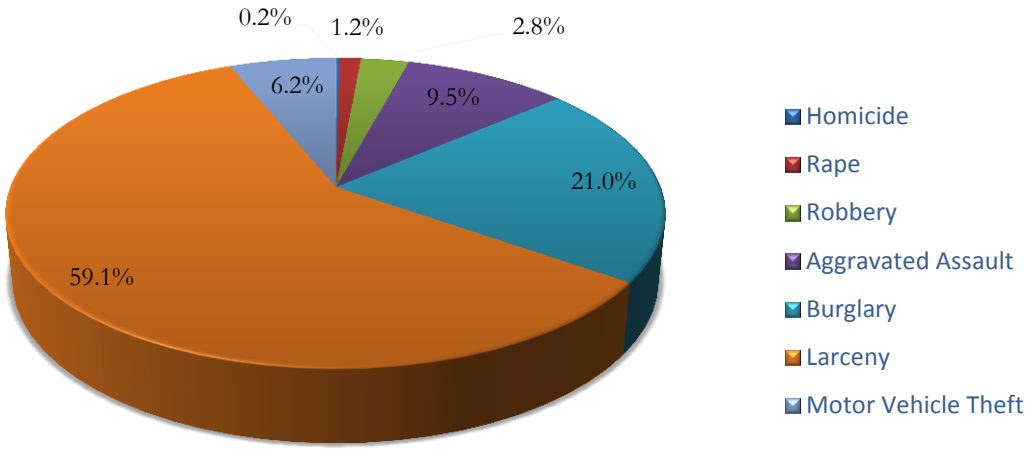

Part I Offenses - 2015 (By Crime Type)

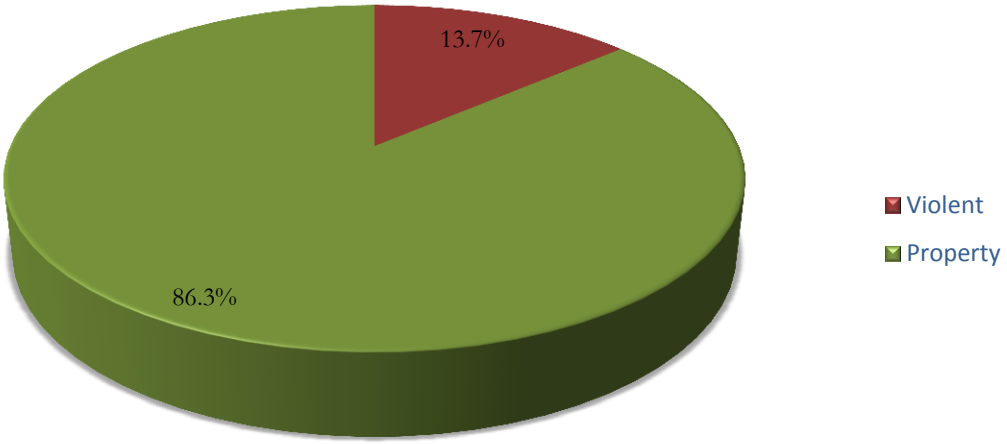

Total Part I Arrests by Age
2015

Age of Arrestee

Offense	<18	18	19	20	21	22	23	24	25-29	30-34	35-39	40-44	45-49	50-54	55-59	60-64	>64	Total
Homicide	17	24	16	21	15	12	14	13	42	36	25	20	19	12	13	5	2	306
Rape	29	15	13	11	15	9	5	11	34	37	17	14	2	11	5	0	4	232
Robbery	144	107	75	69	69	72	58	60	204	120	80	42	39	31	12	7	2	1,191
Assault	223	121	137	118	157	149	188	170	762	609	520	365	307	283	168	91	107	4,475
Burglary	385	194	160	163	138	163	115	126	599	466	298	175	157	95	44	13	5	3,296
Larceny	1,219	711	665	586	624	563	601	576	2,597	2,427	1,828	1,418	1,176	869	497	237	138	16,732
MVT	81	35	28	26	26	30	13	28	129	133	81	81	45	30	8	6	3	783
Arson	12	6	2	2	4	5	4	3	21	17	9	9	7	5	4	1	4	115
Total	**2,110**	**1,213**	**1,096**	**996**	**1,048**	**1,003**	**998**	**987**	**4,388**	**3,845**	**2,858**	**2,124**	**1,752**	**1,336**	**751**	**360**	**265**	**27,130**

Property Crime

Property Crime comprises Burglary, Larceny, Motor Vehicle Theft, and Arson.* These crimes are designated as non-violent crimes because they lack the aspect of force and/or bodily harm to the victim(s).

Property Crime Summary 2015

- In 2015, there were **140,197** property crimes reported by county and municipal agencies. This is a **3 percent** decrease from 2014. Property crime makes up **86 percent** of the total Index offenses.
- The property crime rate was **2,885.3** per 100,000 inhabitants. On average there were **384** property crimes reported per day.
- A total of **31,457** property crimes were cleared in 2015 for a **22 percent** clearance rate.
- In 2015, **20,881** people were arrested for property crimes; **92 percent** were adults, **65 percent** were white, and **61 percent** were males.

Property Crime Trends 2011-2015

Year	Property Crimes	Clearance	Clearance Rate
2011	171,028	34,415	20%
2012	160,889	33,539	21%
2013	153,694	33,388	22%
2014	144,888	33,390	23%
2015	140,197	31,457	22%
Average	**154,139**	**33,238**	**22%**

*Arson totals are not included in Property Crime totals. A separate section on Arson is included in this report.

Value of Property Stolen and Recovered
2015

Type of Property	Value Stolen	Value Recovered	Percent Recovered
Currency	$23,474,461	$310,853	1%
Jewelry	21,846,019	1,738,962	8%
Clothing, Furs	2,738,188	302,150	11%
Locally Stolen Vehicles	68,775,306	26,921,177	39%
Office Equipment	708,327	53,495	8%
Electronics	18,714,795	966,854	5%
Firearms	5,572,061	419,169	8%
Household Goods	4,083,047	128,648	3%
Consumable Goods	2,550,208	177,261	7%
Livestock	416,505	9,260	2%
Miscellaneous	75,026,237	5,994,687	8%
Total	**$223,905,154**	**$37,022,516**	**17%**

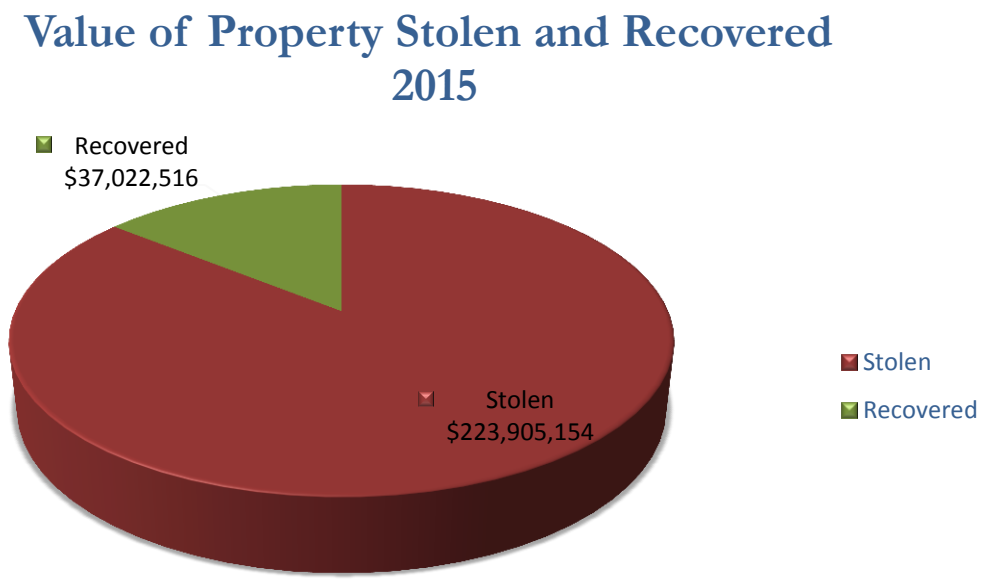

Monthly Trend of Property Crime
2015

Month	Burglary	Larceny	Auto Theft
January	3,038	7,783	803
February	1,983	5,905	660
March	2,606	7,509	805
April	2,816	7,900	793
May	2,970	8,251	832
June	2,892	8,148	845
July	3,134	8,328	925
August	3,024	8,112	882
September	2,890	8,044	823
October	3,057	8,282	838
November	2,740	7,714	852
December	2,697	7,861	836
Unknown	312	2,205	102
Total	**34,159**	**96,042**	**9,996**

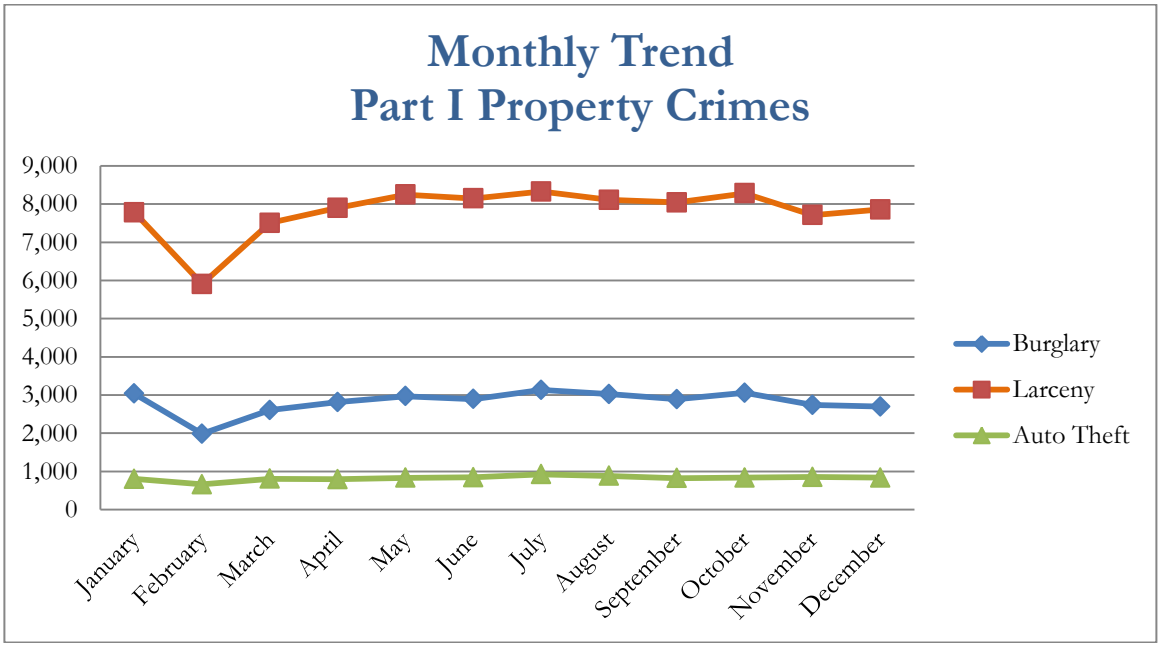

Violent Crime

Violent Crime comprises Homicide, Rape*, Robbery, and Assault. These crimes are designated as Violent Crimes because they are offenses perpetrated against a person (or persons) with a high risk of injury or death to the victim.

Violent Crime Summary 2015

- There were **22,279** Violent Crimes reported by county and municipal agencies in 2015, a **13 percent** increase over 2014. Violent crime makes up **14 percent** of the total Index offenses.
- The violent crime rate was **458.5** per 100,000 inhabitants.
- On average, there were **61** violent crimes reported per day.
- There were **9,114** violent crimes cleared in 2015 for a **41 percent** clearance rate.
- In 2015, **6,204** people were arrested for Violent Crimes; **93 percent** were adults, **46 percent** were white, and, **81 percent** were male.
- Prior to 2013, Rape included only female victims. In 2013, the definition of rape was expanded by the FBI's Uniform Crime Reporting Program to include male victims and other types of sexual assault offenses. Because of this change, the number of reported rapes increased in 2015 compared with 2012.

Violent Crime Trends 2011-2015

Year	Violent Crimes	Clearance	Clearance Rate
2011	20,290	8,647	43%
2012	20,863	8,953	43%
2013	20,222	9,119	45%
2014	19,628	8,891	45%
2015	22,279	9,114	41%
Average	**20,656**	**8,945**	**43%**

Monthly Trend of Violent Crime
2015

Month	Homicide	Rape	Robbery	Assault
January	29	186	402	1,141
February	28	118	243	900
March	26	150	326	1,238
April	27	164	346	1,297
May	36	176	391	1,540
June	21	176	366	1,381
July	36	187	388	1,408
August	25	168	380	1,411
September	22	151	362	1,319
October	36	177	423	1,366
November	32	162	372	1,233
December	30	143	457	1,134
Unknown	5	30	50	64
Total	**353**	**1,988**	**4,506**	**15,432**

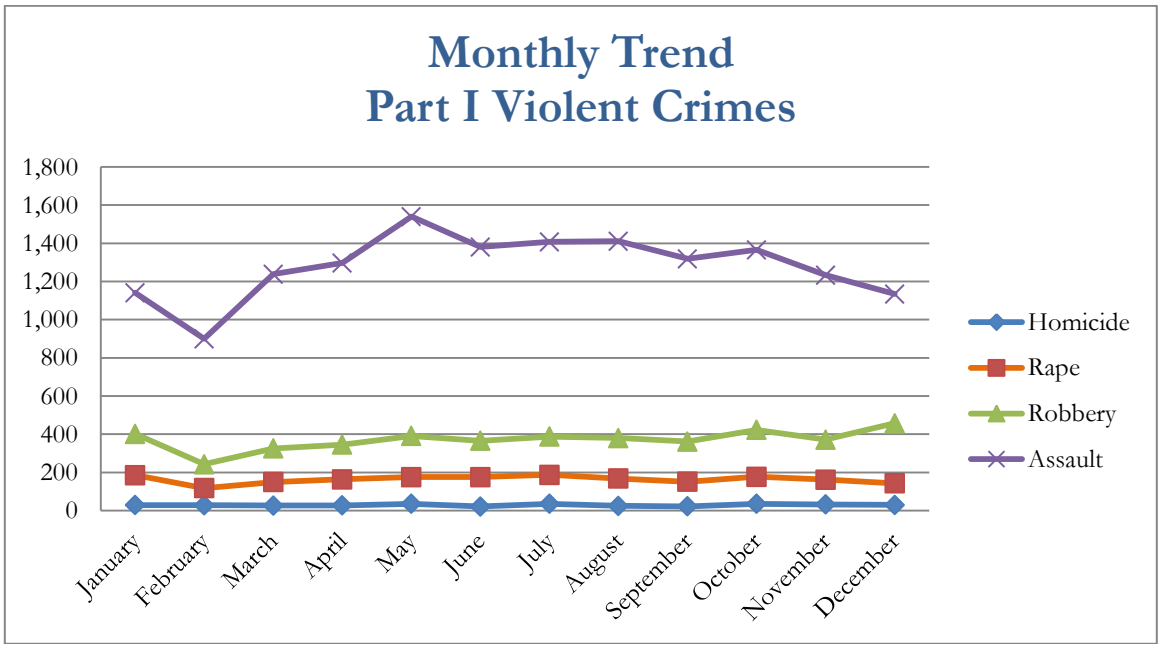

Homicide

Murder and non-negligent manslaughter is the willful (non-negligent) killing of one human being by another. Not included in the count for this offense classification are deaths caused by negligence, suicide, accident, justifiable homicides, the last of which are the killings of felons by law enforcement officers in the line of duty or by private citizens; and attempts to murder or assaults to murder, which are scored as aggravated assaults.

- There were **353** homicides reported by county and municipal agencies in Alabama in 2015 representing a **31 percent** increase from 2014.
- The homicide rate was **7.3** per 100,000 inhabitants, with an average of **1** homicide per day. Of those, **192** homicides were cleared for a **54 percent** clearance rate.
- There were **306** persons arrested for homicide: **6 percent** were juveniles, **85 percent** were males, and **48 percent** were white.
- The age group with the greatest number of homicide victims was 25-34, making up **percent** of the homicide victims. Of those, **42 percent** had black victims and black offenders, **17 percent** had white victims and white offenders, **6 percent** black victims and white offenders, **1 percent** white victims and black offenders; and in **34 percent,** the race of the offender was unknown.
- Handguns were used in **68 percent** of all homicides; knives in **6 percent;** hands, fists or feet in **5 percent;** and other firearms, such as rifles and shotguns, in **3 percent**.
- **9 percent** of homicide victims were related to the offender, and **28 percent** were acquainted with the offender. **2 percent** of the victims were killed by strangers, and in **61 percent of the cases,** the relationship was unknown. In **4 percent** of all homicides, the victim and offender were boyfriend/girlfriend, and **9 percent** of all homicides were domestic in 2015.
- **26 percent** of the homicides were a result of an argument, **22 percent** of the homicides occurred during the commission of a felony, and in **49 percent** of the homicides, the circumstances were unknown.

Homicide 2015
Sex/Race of Victims and Offenders

	Offender							
Victim	White Male	Black Male	Asian Male	Indian Male	White Female	Black Female	Unknown	% By Victim
White Male	25	15	0	0	7	1	4	15%
Black Male	3	105	0	0	1	9	32	42%
Asian Male	0	0	0	0	0	0	0	0%
Indian Male	0	0	0	0	0	0	0	0%
Unknown	1	0	0	0	0	0	80	23%
White Female	20	5	0	0	8	0	0	9%
Black Female	0	27	0	0	0	6	4	10%
Asian Female	0	0	0	0	0	0	0	0%
Indian Female	0	0	0	0	0	0	0	0%
Total	**49**	**152**	**0**	**0**	**16**	**16**	**120**	**353**
% By Offender	14%	43%	0%	0%	5%	5%	34%	100%

There were **24** juvenile homicide victims in 2015. **Seven** juvenile victims were children under the age of 5.

Homicide Trends 2010-2015

Year	Homicides	Clearance	Clearance Rate
2011	311	209	67%
2012	325	188	58%
2013	342	196	57%
2014	270	153	57%
2015	353	192	54%
Average	**320**	**188**	**59%**

Rape

Data reported in this publication represents rapes collected under the new definition used for 2013 reporting. Rape is the forcible sexual assault of a male or female victim, including attempts. The FBI's Uniform Crime Reporting (UCR) program has expanded the definition of rape for reports submitted beginning in 2013 to include male and female victims and other forms of sexual assault. Prior to 2013, Rape was the forcible carnal knowledge of a female victim only, and did not include sodomy offenses.

- **1,988*** rapes were reported by county and municipal agencies in Alabama in 2015. This is a **5 percent** increase from 2014.
- The rape rate was **40.9** per 100,000 inhabitants, both males and females.
- **863** rapes were cleared for a **43 percent** clearance rate.
- On the average, there were **5.4** rapes reported per day in 2015.
- **232** persons were arrested for rape with **12 percent** being juveniles. **49 percent** of those arrested were white and **97 percent** were male.
- **56 percent** of the rape victims in Alabama were white; **30 percent** were black, and **14 percent** were other or unknown. **23 percent** of all rape victims were 13-, 14-, 15- and 16-year-olds.
- In **79 percent** of the rapes, the victim and offender knew or were related to each other; in **4 percent,** the victim and offender were strangers, and in **17 percent,** the relationship was unknown.
- **44 percent** of the rapes involved a white victim and white offender, **10 percent,** a white victim and black offender, **28 percent,** a black victim and black offender, **4 percent,** a black victim and white offender. In **14 percent,** the race of the offender was unknown or other.
- In **81 percent** of the rapes, hands, fists and/or verbal threats were used to exert force upon a victim; guns were used in **3 percent**, and knives in **2 percent** of the rapes.
- **75 percent** of the rapes occurred in a residence; **5 percent** in a highway, street or alley; **3 percent** in a hotel or motel; and **3 percent** in a field or woods.

2015 Rape Data
Sex/Race of Victims and Offenders

	Offender							
Victim	White Male	Black Male	Other Male	White Female	Black Female	Other Female	Unknown	% By Victim
White Male	95	15	0	13	0	0	1	6%
Black Male	5	60	0	1	8	0	1	4%
Other Male	0	0	0	0	0	0	0	0%
Unk Male	3	0	0	0	0	0	0	0%
Unknown	0	1	0	0	0	0	258	13%
White Female	743	183	3	17	1	0	38	50%
Black Female	31	477	1	0	10	0	8	27%
Other Female	3	0	0	0	0	0	0	0%
Unk Female	8	0	0	0	0	1	3	1%
Total	**888**	**736**	**4**	**31**	**19**	**1**	**309**	**1,988**
% By Offender	45%	37%	0%	2%	1%	0%	16%	100%

Rape Trends 2011-2015*

Year	Rapes	Clearance	Clearance Rate
2011	1,404	649	46%
2012	1,264	499	40%
2013*	1,978	826	42%
2014*	1,890	887	47%
2015*	1,988	863	43%
Average	**1,705**	**745**	**44%**

*** PLEASE NOTE:** In 2013, the FBI UCR Program initiated collection of data under a new definition for forcible rape. The term "forcible" was removed, and the definition changed to "penetration, no matter how slight, of the vagina or anus with any body part or object, or oral penetration by a sex organ of another person, without the consent of the victim." Rape statistics found in this report are not an actual representation of comparative data from 2015 to 2012.

Relationship of Victim to Offender

Relationship	Number	% of Total
Relative	554	28%
Acquaintance	806	41%
Stranger	90	5%
Relationship Unknown	340	17%
Girlfriend/Boyfriend	198	10%
Total	**1,988**	**100%**

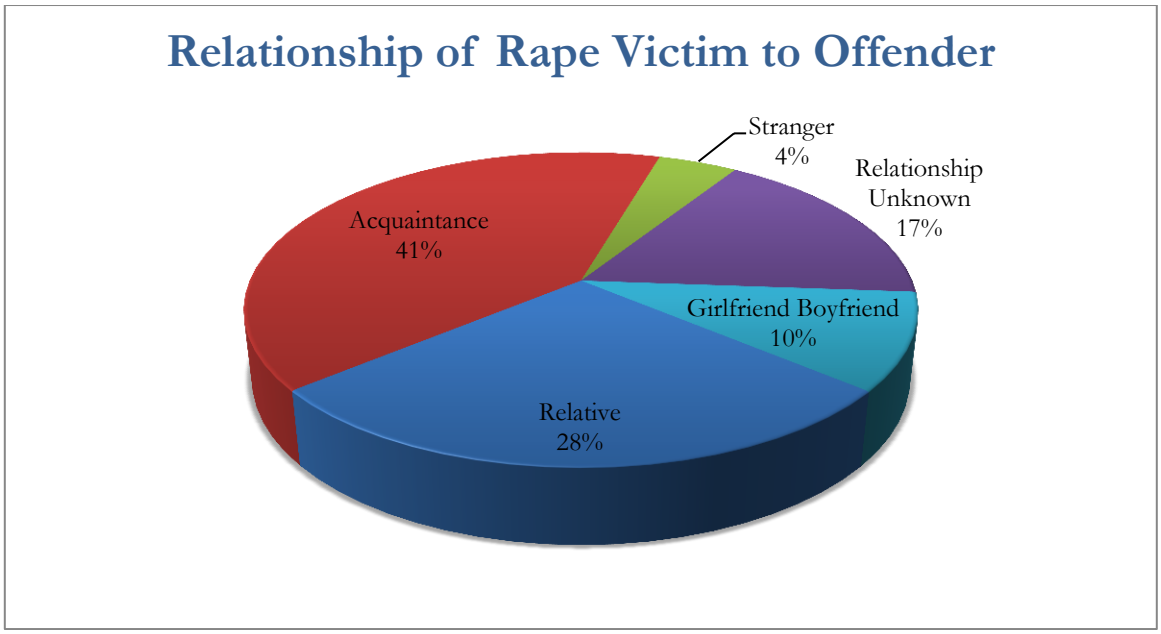

Robbery

Robbery is the stealing or taking anything of value from the care, custody, or control of a person, in his presence, by force or by threat of force, and includes attempts.

- There were **4,506** robberies reported by county and municipal agencies in 2015, a **1 percent** increase from 2014.
- The robbery rate was **92.7** per 100,000 inhabitants. On average, there were **12.3** robberies reported per day in 2015.
- There were **1,635** robberies cleared for a **36 percent** clearance rate.
- **1,191** persons were arrested for robbery: **12 percent** were juveniles, **31 percent** were white, and **86 percent** were males.
- In **62 percent** of the robberies, a firearm was used; **27 percent** were strong arm; in **5 percent,** a knife or cutting instrument was used; and in **6 percent,** other dangerous weapons were used.
- **25 percent** occurred on a highway, street or in an alley; **27 percent** at a residence; **10 percent** in a parking lot; **6 percent** at a convenience store; **11 percent** in a parking lot or garage; **5 percent** at a service station; and **1 percent**

Robbery Trends 2011-2015

Year	Robbery	Clearance	Clearance Rate
2011	4,885	1,769	36%
2012	4,795	1,804	38%
2013	4,513	1,683	37%
2014	4,481	1,696	38%
2015	4,506	1,635	36%
Average	**4,636**	**1,717**	**37%**

Assault

Assault is the unlawful attack by one person upon another for the purpose of inflicting severe bodily injury, includes attempts.

- There were **15,432** aggravated assaults reported by county and municipal agencies in 2015 for a **19 percent** increase from 2014.
- There were **317.6** assaults per 100,000 inhabitants. On the average, there were **42.3** assaults reported per day. **6,424** assaults were cleared for a **42 percent** clearance rate.
- **4,475** people were arrested for aggravated assaults in 2015: **5 percent** were juvenile, **78 percent** were male and **51 percent** were white.
- **34 percent** of the assaults were a result of firearms; **20 percent** other dangerous weapons; **14 percent** knives; and, **33 percent** hands and fists.
- In **33 percent** of the assaults the victim was a friend or acquaintance of the offender; in **20 percent** the victim and offender were family; **6 percent** were strangers; **16 percent** were boyfriend/girlfriend; and in **25 percent** the relationship was unknown.
- **65 percent** occurred at a residence and **15 percent** occurred on a street, highway, or alley. **5 percent** occurred in a parking lot, **2 percent** at a bar or nightclub, and **3 percent** occurred at a school.

Assault Trends 2011-2015

Year	Assaults	Clearance	Clearance Rate
2011	13,690	6,020	44%
2012	14,479	6,462	45%
2013	13,389	6,414	48%
2014	12,987	6,155	47%
2015	15,432	6,424	42%
Average	**13,995**	**6,295**	**45%**

Burglary

Burglary is the unlawful entry of a structure to commit a felony or a theft, includes forcible entry, unlawful entry and attempted forcible entry.

- There were **34,159** burglaries reported by county and municipal agencies in 2015, a **9 percent** decrease from 2014.
- There were **703.0** burglaries per 100,000 inhabitants. On average, there were **93.6** burglaries reported per day.
- **5,045** burglaries were cleared for a **15 percent** clearance rate.
- **3,296** persons were arrested for burglary: **12 percent** juveniles, **86 percent** males, and **57 percent** white.
- **67 percent** of the burglaries were forcible entry, **32 percent** were unlawful entries, and **1 percent** were attempted forcible entry. In **66 percent** of burglaries, the point of entry was a door, in **24 percent** a window, and in **10 percent,** the point of entry was other.
- There were **26,644** residential burglaries, with **58 percent** being at night, and **42 percent** during the day. There were **7,515** non-residential burglaries, with **51 percent** being at night, and **49 percent** during the day.

Burglary Trends 2011-2015

Year	Total Crimes	Clearance	Clearance Rate
2011	50,427	7,360	15%
2012	44,989	6,448	14%
2013	40,183	5,846	15%
2014	37,354	5,431	15%
2015	34,159	5,045	15%
Average	**41,422**	**6,026**	**15%**

Larceny

Larceny is the unlawful taking or stealing of property or articles without the use of force, violence and fraud.

- **96,042** larcenies were reported by county and municipal agencies in 2015 for a **2 percent** decrease from 2014.
- The larceny rate was **1,976.6** per 100,000 inhabitants.
- **23,743** larcenies were cleared for a **25 percent** clearance rate. On average, there were **263.1** larcenies reported per day.
- There were **16,732** persons arrested for larceny in 2015: **7 percent** were juveniles, **55 percent** were males, and **62 percent** were white.
- **17 percent** of the larcenies were thefts of items from motor vehicles, **16 percent** were shoplifting, and **5 percent** were theft of items from buildings.
- The value of total property stolen in larcenies was **$95,475,585**, or an average of **$994** per incident.

Larceny Trends 2011-2015

Year	Total Crimes	Clearance	Clearance Rate
2011	110,324	24,639	22%
2012	106,652	25,020	24%
2013	103,465	25,238	24%
2014	97,964	25,458	26%
2015	96,042	23,743	25%
Average	**102,889**	**24,820**	**24%**

Larceny by Type
2015

Type of Larceny	Number	Value Stolen	Average/Incident
Pocket-picking	1,238	$1,366,363	$1,103.69
Purse-snatching	77	$49,464	$ 642.39
Shoplifting	15,284	$3,925,109	$ 256.81
From motor vehicles	15,833	$11,048,329	$ 697.80
Motor vehicle parts	2,936	$1,983,514	$ 675.58
Bicycles	812	$245,592	$ 302.45
From buildings	4,505	$6,488,569	$1,440.30
From coin-op machines	106	$47,099	$ 444.33
All other	39,039	$70,321,546	$1,801.32
Unknown	16,212	Unknown	$0.00
Total Larcenies	**96,042**	**$95,475,585**	**$ 994.10**

Larceny by Value Stolen
2015

Type of Larceny	Number	Value Stolen	Average/Incident
Over $200	41,569	$92,467,754	$2,224.44
$50 - $200	23,053	$2,668,019	$115.73
Under $50	15,208	$339,812	$22.34
Unknown	16,212	Unknown	$0
Total Larcenies	**96,042**	**$95,475,585**	**$ 994.10**

Motor Vehicle Theft

Motor Vehicle Theft is the unlawful taking or stealing of a motor vehicle, including **attempts.**

- There were **9,996** motor vehicle thefts reported by county and municipal agencies in 2015 for a **4 percent** increase from 2014.
- The motor vehicle theft rate for Alabama in 2015 was **205.7** thefts for every 100,000 inhabitants. On average, there were **27.4** motor vehicles stolen per day.
- A total of **2,669** motor vehicle thefts were cleared for a clearance rate of **27 percent**.
- A total of **783** people were arrested in 2015 for motor vehicle theft: **10 percent** were juveniles, **77 percent** were males, and **70 percent** were white.
- The dollar value resulting from locally stolen motor vehicles was **$68,775,306**. The value recovered was **$26,921,177** or **39 percent.**
- **39 percent** of motor vehicle thefts occurred at a residence.

Motor Vehicle Theft Trends 2011-2015

Year	Total Crimes	Clearance	Clearance Rate
2011	10,277	2,416	23%
2012	9,248	2,071	22%
2013	10,046	2,304	23%
2014	9,570	2,501	26%
2015	9,996	2,669	27%
Average	**9,827**	**2,392**	**24%**

Arson

Arson is the willful or malicious burning with or without intent to defraud, includes attempts. It should be noted that the hierarchy rule does not apply to arson, meaning that any offense(s) committed in conjunction with arson results in the most serious offense, as well as the arson incident, being reported to UCR.

- A total of **884** arsons were reported by county and municipal agencies in 2015. This represents a **30 percent** decrease from 2014. **60 percent** were structural arsons, **19 percent** were motor vehicles and other mobile property, and **21 percent** were other.
- There were **138** arsons cleared in 2015 for a **16 percent** clearance rate.
- On average, there were **2.4** arsons reported per day.
- There were **115** people arrested for arson: **10 percent** were juveniles, **84 percent** were males, and **55 percent** were white.
- In **7 percent** of the structural arsons, the building was uninhabited or not normally in use.
- The total value of property damaged or destroyed by arson amounted to **$11,030,330**. Structural arsons amounted to **$9,727,209** for an average of **$18,493** per incident. Arson of mobile property amounted to **$640,584** in damages for an average of **$3,813** per incident. Arson of other property caused

Arson Trends 2011-2015

Year	Total Crimes	Clearance	Clearance Rate
2011	1,053	181	17%
2012	919	172	19%
2013	927	165	18%
2014	1,254	206	16%
2015	884	138	16%
Average	**1,007**	**172**	**17%**

2015 Arsons

Property Classification	Number of Actual Offenses (Includes Attempts)	Total Offenses Cleared by Arrest or Exceptional Means (Includes Column 3)	Number of Clearances Involving Only Persons Under 18 Years of Age	Offenses Where Structures Uninhabited, Abandoned, or not Normally in Use	Estimated Value of Property Damage
A. Single Occupancy Residential: Houses, Townhouses, Duplexes, etc.	304	47	3	36	$5,402,005
B. Other Residential: Apartments, Tenements, Flats, Hotels, Motels, Inns, Dormitories, Boarding Houses, etc.	107	15	1	0	$1,602,730
C. Storage: Barns, Garages, Warehouses, etc.	20	2	0	1	$174,165
D. Industrial/Manufacturing	3	1	0	0	$3,500
E. Other Commercial: Stores, Restaurants, Offices, etc.	22	10	0	0	$147,258
F. Community/Public: Churches, Jails, Schools, Colleges, Hospitals, etc.	13	1	1	0	$1,788,110
G. All Other Structure: Out Buildings, Monuments, Buildings Under Construction, etc.	57	12	0	1	$609,441
Total Structure	**526**	**88**	**5**	**38**	**$9,727,209**
H. Motor Vehicles: Automobiles, Trucks, Buses, Motorcycles, etc.	164	16	0	0	$623,474
I. Other Mobile Property: Trailers, Recreational Vehicles, Airplanes, Boats, etc.	4	0	0	0	$17,110
Total Mobile	**168**	**16**	**0**	**0**	**$640,584**
J. TOTAL OTHER Crops, Timber, Fences, Signs, etc.	190	34	2	0	$662,537
Grand Total	**884**	**138**	**7**	**38**	**$11,030,330**

County and Municipal Crime Trends from 2011-2015

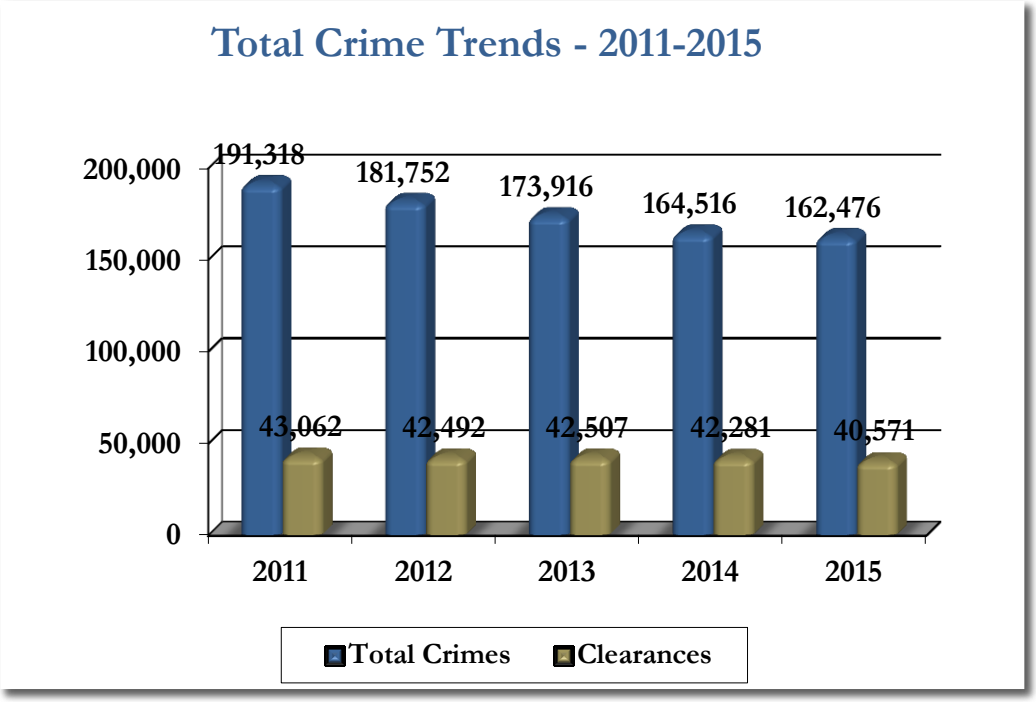

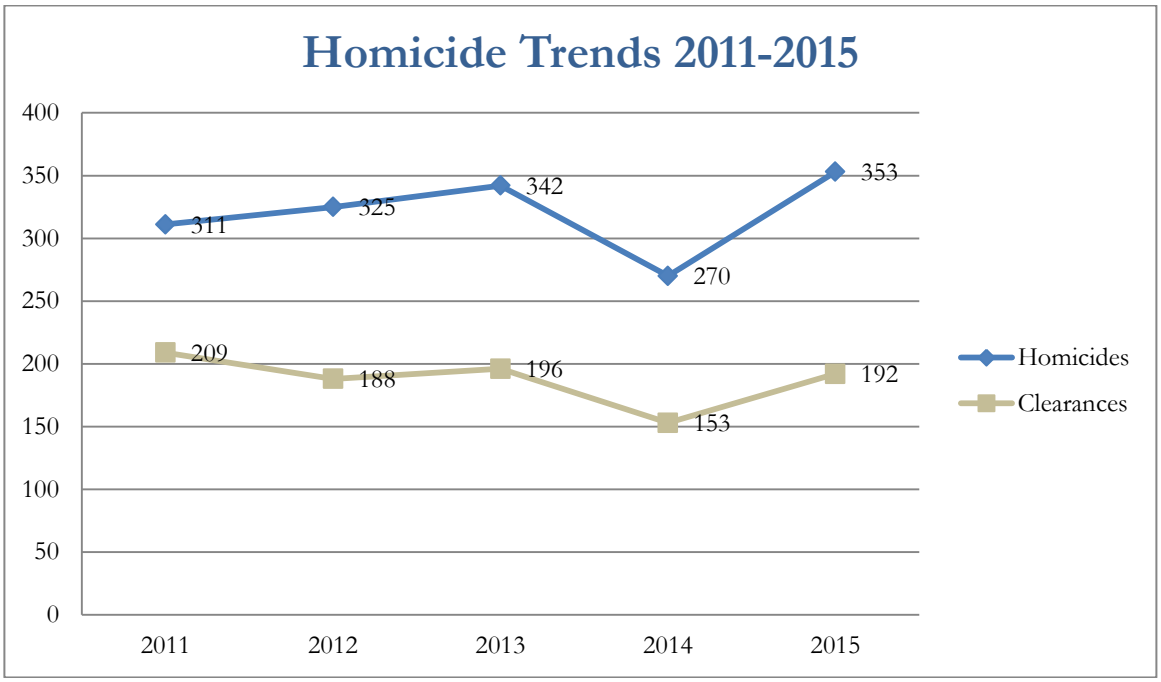

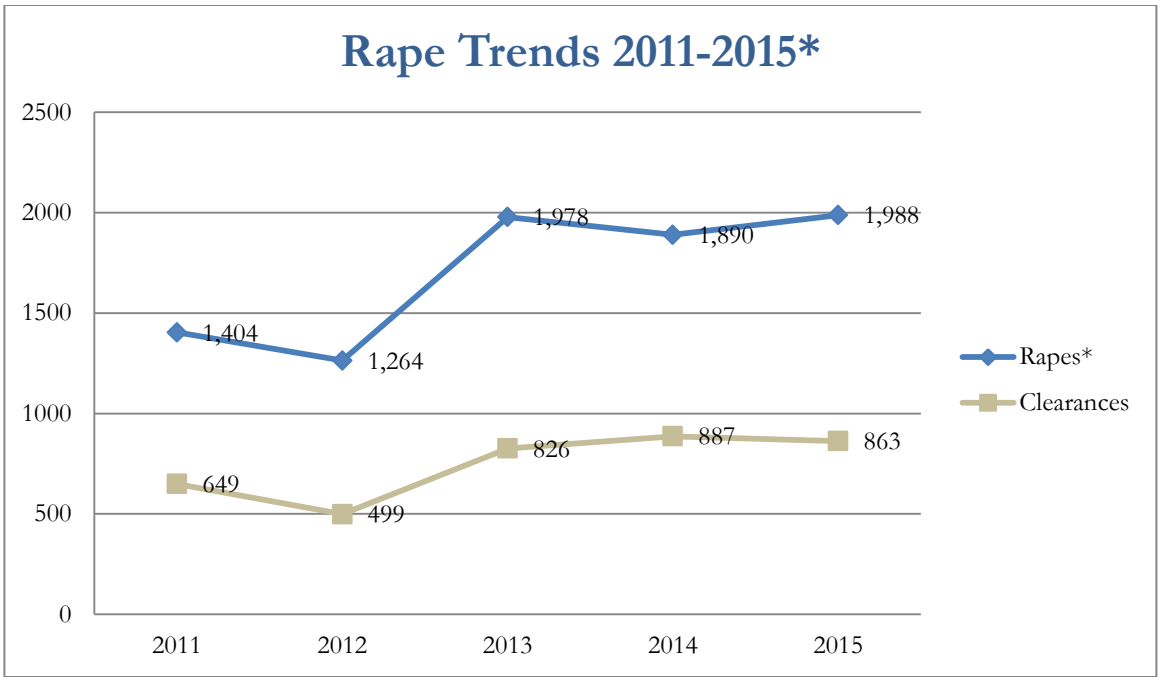

* PLEASE NOTE: In 2013, the FBI UCR Program initiated collection of data under a new definition for forcible rape. The term "forcible" was removed, and the definition changed to "penetration, no matter how slight, of the vagina or anus with any body part or object, or oral penetration by a sex organ of another person, without the consent of the victim." Rape statistics found in this report are not an actual representation of comparative data from 2015 to 2012.

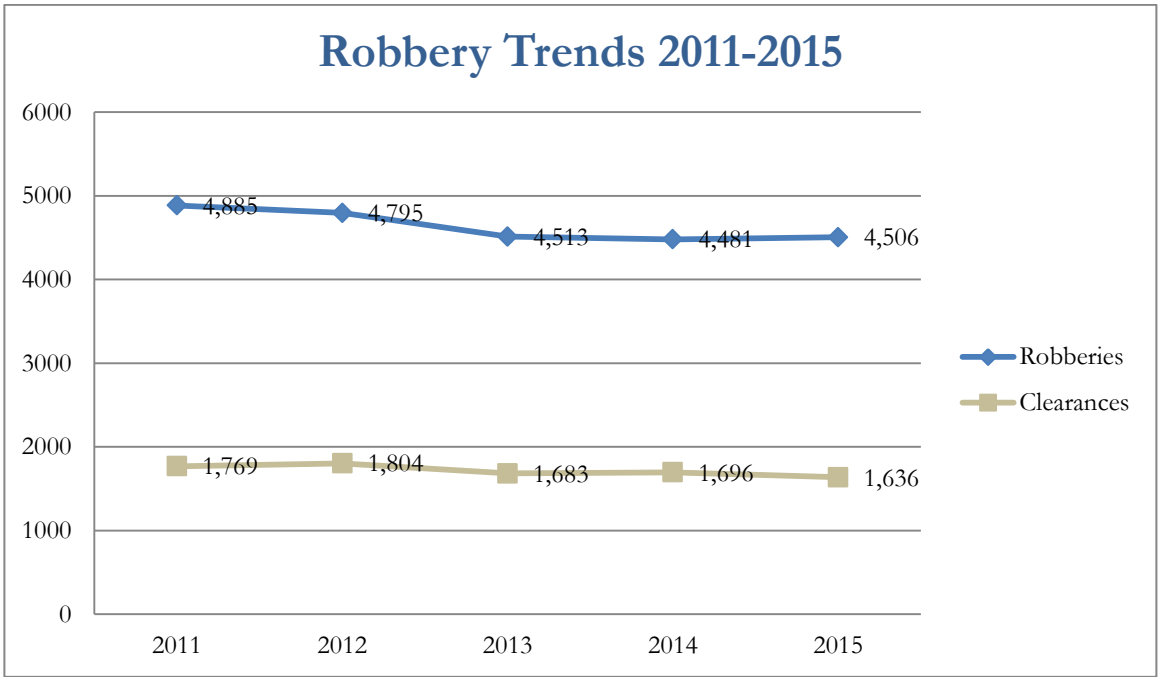

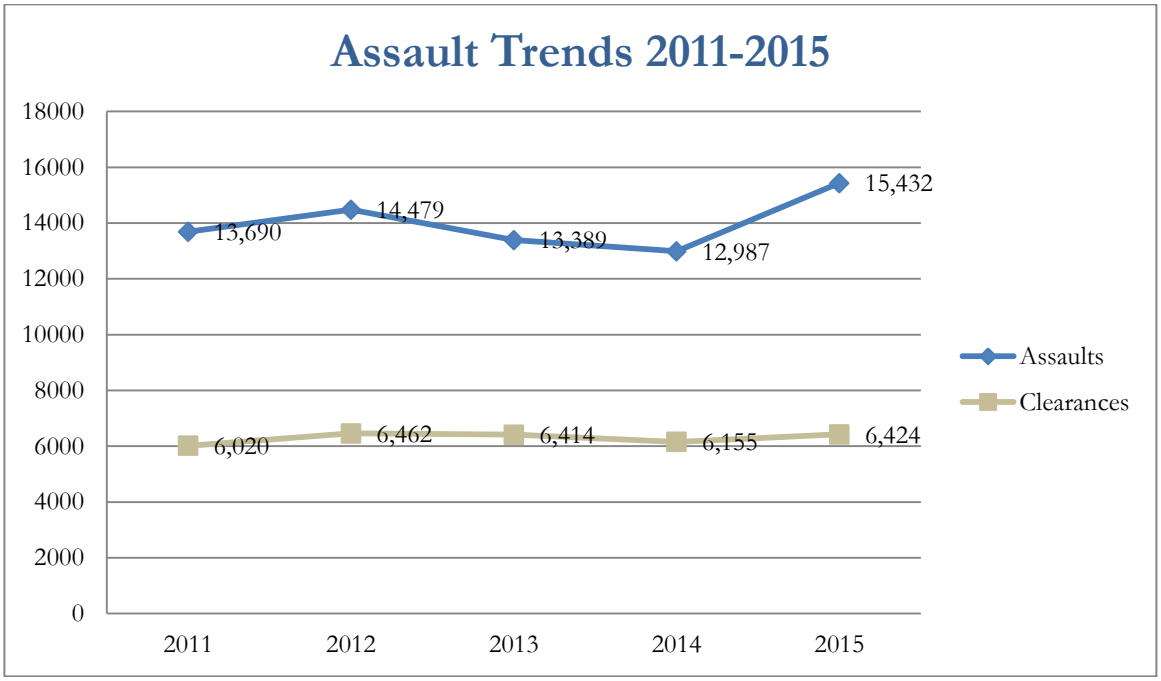
Assault Trends 2011-2015
18000
16000
14000
12000
10000
8000
6000
4000
2000
0
2011
2012
2013
2014
2015
13,690
14,479
13,389
12,987
15,432
6,020
6,462
6,414
6,155
6,424
Assaults
Clearances

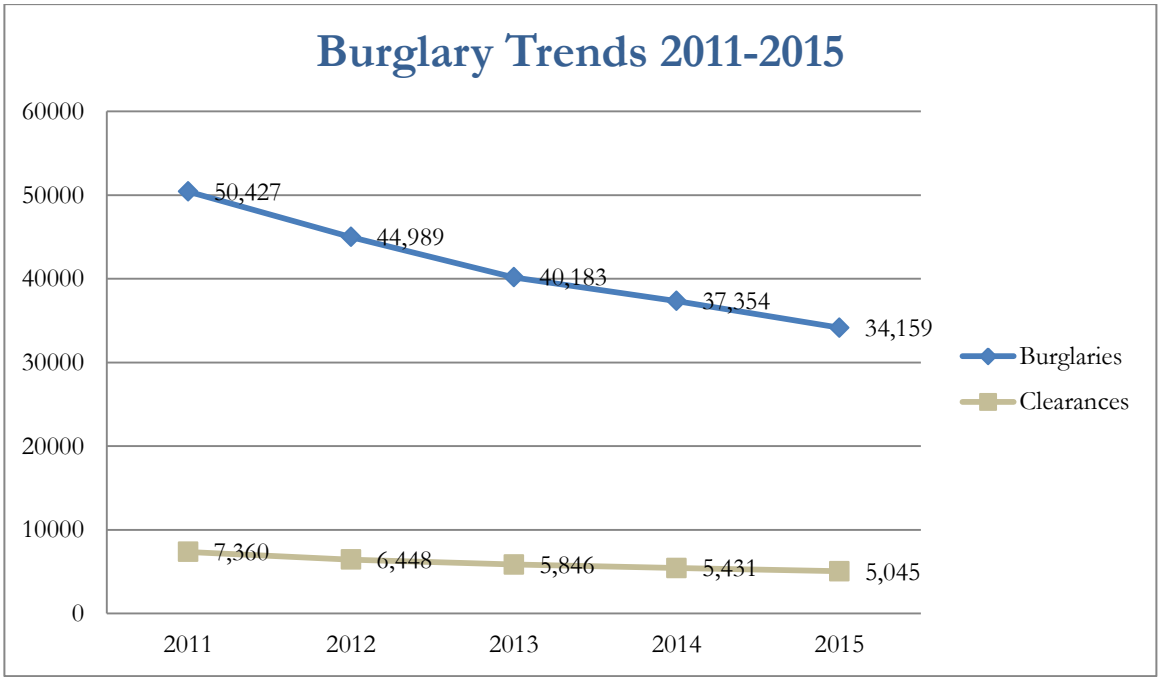
Burglary Trends 2011-2015
60000
50000
40000
30000
20000
10000
0
2011
2012
2013
2014
2015
50,427
44,989
40,183
37,354
34,159
7,360
6,448
5,846
5,431
5,045
Burglaries
Clearances

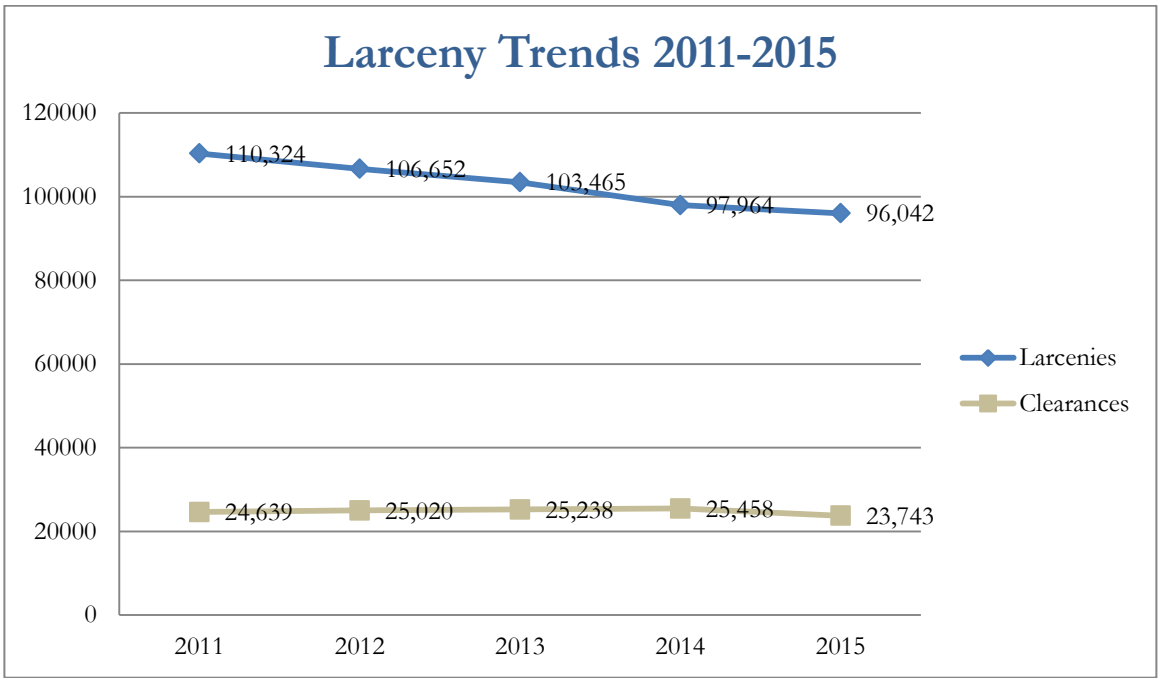
Larceny Trends 2011-2015
120000
100000
80000
60000
40000
20000
0
110,324
106,652
103,465
97,964
96,042
24,639
25,020
25,238
25,458
23,743
2011
2012
2013
2014
2015
Larcenies
Clearances

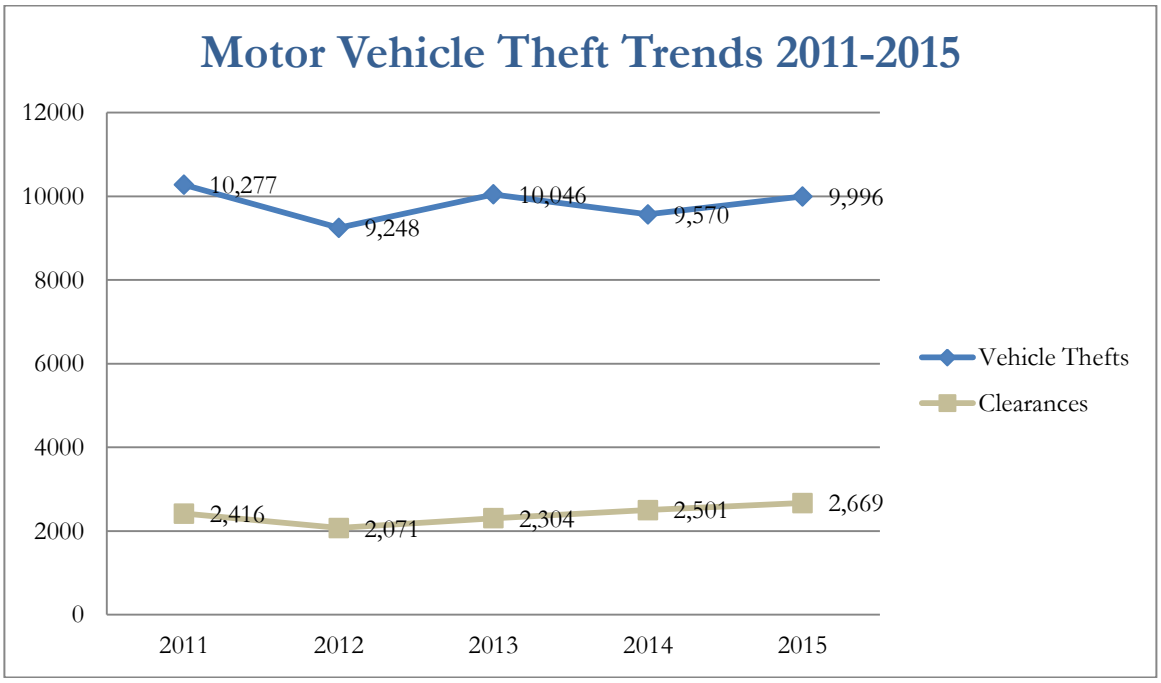
Motor Vehicle Theft Trends 2011-2015
12000
10000
8000
6000
4000
2000
0
10,277
9,248
10,046
9,570
9,996
2,416
2,071
2,304
2,501
2,669
2011
2012
2013
2014
2015
Vehicle Thefts
Clearances

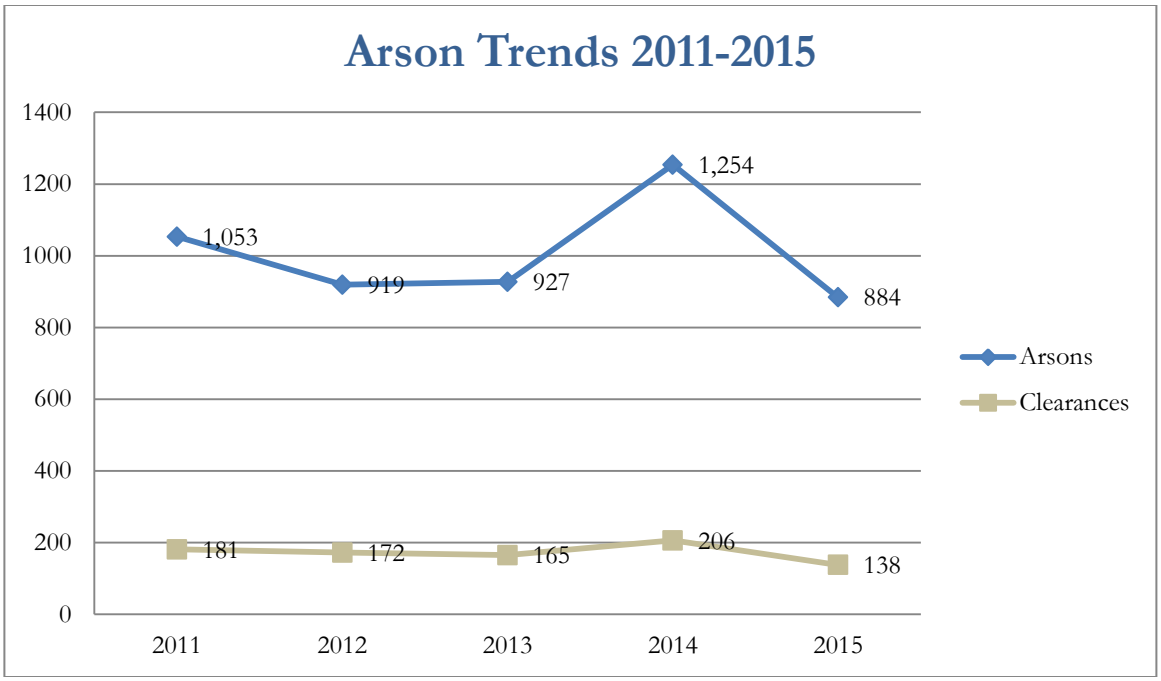
Arson Trends 2011-2015
1400
1200
1000
800
600
400
200
0
1,053
919
927
1,254
884
181
172
165
206
138
2011
2012
2013
2014
2015
Arsons
Clearances

Part II Arrest Data

Part II Offenses include crimes other than those defined as Part I Offenses. The nature of many Part II Offenses is such that they go undetected until an arrest is made; therefore, for UCR purposes, only arrest data is collected.

- A total of **127,679** persons were arrested by county and municipal agencies in Alabama in 2015 for Part II offenses (includes arson arrests).
- This is a decrease of **2 percent** from 2014's figure of 130,134.
- **61 percent** of Part II arrestees were white and **39 percent** were black.
- **97 percent** of the Part II arrests were adults.
- Males made up **73 percent** of Part II arrests.
- Liquor violations (DUI, drunkenness, liquor laws violations) made up **15 percent** of the Part II arrests. Narcotics violations made up **8**

Part II Offenses include:	
Other assaults	Non-aggravated assaults.
Forgery and counterfeiting	making, altering, uttering, or possessing with intent to defraud, anything false that is made to appear true, includes attempts.
Fraud	fraudulent conversion and obtaining money or property by false pretenses.
Embezzlement	misappropriation or misapplication of money or property entrusted to one's care, custody, or control.
Stolen property	buying, receiving, and possessing stolen property, includes attempts.
Vandalism	willful or malicious destruction, injury, disfigurement or defacement of property without the consent of the owner or person having custody or control.
Weapons	all violations of regulations or statutes controlling the carrying, using, possessing, furnishing and manufacturing of deadly weapons or silencers, includes attempts.
Prostitution and commercialized vice	sex offenses of a commercial nature.
Sex offenses (other than rape, prostitution, and commercialized vice)	statutory rape, offenses against chastity, common decency, morals, etc.
Narcotic drug laws	offenses relating to narcotics, i.e., possession, sale, use, growing and manufacturing of narcotic drugs.
Gambling	promoting, permitting, or engaging in illegal gambling.
Offenses against the family and children	Non-support, neglect, desertion, or abuse of family and children.
Driving under the influence	driving or operating any motor vehicle or common carrier while under the influence of liquor or narcotics.
Liquor laws	violations of state or local liquor laws.
Drunkenness	drunkenness or intoxication.
Disorderly conduct	breach of the peace.
Vagrancy	begging, loitering, etc.
All other offenses	all violations of state or local laws, excepting categories mentioned above, Part I Offenses, and traffic violations. Including, but not limited to bigamy, blackmail, bribery, contempt of court, discrimination, perjury, possession or sale of obscene material, quarantine violations, etc.

2015 Total Part II Arrests By Age

	Age of Arrestee																	
Offense	<18	18	19	20	21	22	23	24	25-29	30-34	35-39	40-44	45-49	50-54	55-59	60-64	>64	Total
Other Assaults	986	475	499	529	624	689	727	746	3,291	2,853	2,338	1,814	1,545	1,233	667	379	326	19,721
Forgery	9	26	57	46	39	46	55	47	238	253	140	129	82	68	25	14	5	1,279
Fraud	29	22	89	72	101	110	124	132	618	948	707	561	404	332	162	85	48	4544
Embezzlement	6	8	9	8	6	11	9	10	52	51	35	26	24	9	9	0	2	275
Stolen Property	111	83	90	91	97	80	75	88	374	365	237	161	111	65	39	16	5	2,088
Vandalism	137	94	89	80	77	74	67	74	270	211	162	97	68	58	35	15	19	1,627
Weapons	73	84	72	68	107	78	77	73	279	189	140	80	55	46	32	21	13	1,487
Prostitution/Vice	3	0	1	1	5	4	6	5	17	18	10	7	10	3	8	5	2	105
Sex Offenses	31	19	19	11	10	9	13	13	53	69	57	53	36	45	29	24	27	518
Drug Offenses	241	258	358	369	369	393	408	406	2,012	1,701	1,332	800	554	459	233	79	36	10,008
Gambling	4	3	1	0	3	3	0	2	3	4	1	0	1	2	1	0	1	29
Family Offenses	21	4	4	7	17	22	19	23	176	202	209	143	72	44	19	4	4	990
DUI	32	95	142	187	298	303	299	281	1,294	1,189	1,021	965	826	777	525	273	209	8,716
Liquor Laws	280	388	402	335	40	31	30	25	94	78	102	59	69	52	37	20	14	2,056
Drunkenness	37	108	185	192	272	277	210	230	1,022	985	838	741	777	829	602	233	137	7,675
Disorderly Conduct	454	105	94	89	86	84	88	75	341	244	175	133	120	106	77	35	38	2,344
Vagrancy	1	3	2	1	7	1	4	0	13	27	19	11	22	25	25	9	2	172
Other Offenses	1,154	1,332	1,776	2,018	2,467	2,558	2,565	2,730	12,756	10,988	8,164	5,647	4,167	2,902	1,604	696	406	63,930
Total	**3,609**	**3,107**	**3,889**	**4,104**	**4,625**	**4,773**	**4,776**	**4,960**	**22,903**	**20,375**	**15,687**	**11,427**	**8,943**	**7,055**	**4,129**	**1,908**	**1,294**	**127,564**

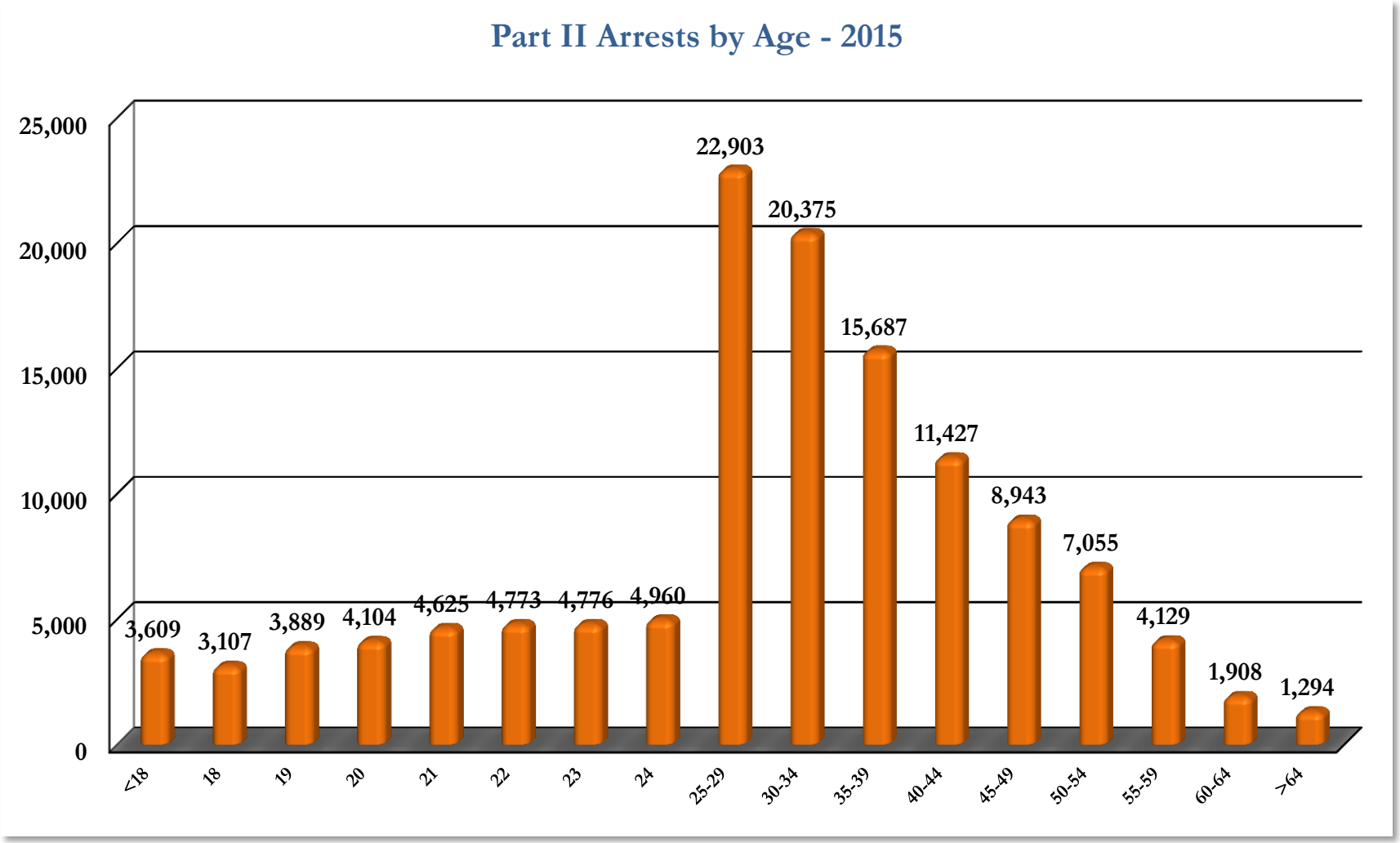
Part II Arrests by Age - 2015
25,000
20,000
15,000
10,000
5,000
0
3,609
3,107
3,889
4,104
4,625
4,773
4,776
4,960
22,903
20,375
15,687
11,427
8,943
7,055
4,129
1,908
1,294
<18
18
19
20
21
22
23
24
25-29
30-34
35-39
40-44
45-49
50-54
55-59
60-64
>64

Liquor Violations

- There were **18,447** people arrested for alcohol violations in 2015 by county and municipal agencies.
- **8,716** people were arrested by county and municipal agencies for DUI with **99 percent** being 18 and over. **77 percent** of the DUI arrests were males, **73 percent** of DUI arrests were white.
- There were **2,056** people arrested for liquor laws violations (bootlegging, buying or selling to minors, etc.) **14 percent** were juveniles, **75 percent** were males and **78 percent** were white.
- There were **7,675** people arrested in 2015 for public drunkenness. **1 percent** were juveniles, **81 percent** were males, and **71 percent** were white.

Drug Abuse Violations

Drug abuse violations involve the illegal sale, possession, manufacture, use, cultivation, etc., of narcotic and non-narcotic drugs.

Illegal drugs are divided into four categories:

1. Opioid or cocaine and their derivatives such as morphine, heroin, codeine, and "crack."
2. Marijuana.
3. Synthetic narcotics, which are manufactured narcotics and cause true drug addiction, such drugs as demerol and methadone.
4. Dangerous non-narcotic drugs, which include barbiturates, amphetamines and methamphetamine.

- There were **10,008** persons arrested by county and municipal agencies for drug violations; **18 percent** were for sale of drugs and **82 percent** were for possession.
- **2 percent** of the drug arrests were juveniles, **76 percent** were males and **61 percent** were white.
- Marijuana possession resulted in the greatest number of arrests for drug violations: **2,642** for **26 percent** of the drug arrests. Possession of cocaine resulted in **1,690** arrests, or **17 percent** of all drug arrests.

Sale
Juvenile and Adult Arrests - 2015

Sex/Race of Persons Arrested	Opioid/ Cocaine		Marijuana		Synthetic Drugs		Other Dangerous	
	Adult	Juvenile	Adult	Juvenile	Adult	Juvenile	Adult	Juvenile
White Male	64	2	85	5	34	0	602	4
White Female	37	0	16	0	12	0	288	3
Black Male	216	1	249	9	47	0	99	0
Black Female	25	0	13	0	6	0	5	0
Other Male	0	0	0	0	1	0	3	0
Other Female	1	0	0	0	0	0	0	0
Total	343	3	363	14	100	0	997	7
Grand Total	**346**		**377**		**100**		**1,004**	

Possession
Juvenile and Adult Arrests - 2015

Sex/Race of Persons Arrested	Opioid/ Cocaine		Marijuana		Synthetic Drugs		Other Dangerous	
	Adult	Juvenile	Adult	Juvenile	Adult	Juvenile	Adult	Juvenile
White Male	515	8	743	68	612	10	1,322	9
White Female	283	1	200	16	371	6	734	1
Black Male	757	9	1,358	63	427	12	225	1
Black Female	106	1	169	8	56	1	38	1
Other Male	10	0	11	2	4	0	17	0
Other Female	0	0	4	0	1	0	1	0
Total	1,671	19	2,485	157	1,471	29	2,337	12
Grand Total	**1,690**		**2,642**		**1,500**		**2,349**	

County and Municipal Drug Arrests 2011 – 2015

Drug Arrest Type	Year	Number	% Change
Total	2011	8,041	-39%
	2012	10,960	36%
	2013	10,930	0%
	2014	9,940	-9%
	2015	10,008	1%
Sale - Opioid/Cocaine	2011	410	-3%
	2012	465	13%
	2013	396	-15%
	2014	387	-2%
	2015	346	-11%
Sale - Marijuana	2011	367	22%
	2012	478	30%
	2013	512	7%
	2014	393	-23%
	2015	377	-4%
Sale - Synthetic Drugs	2011	103	-54%
	2012	143	39%
	2013	147	3%
	2014	137	-7%
	2015	100	-27%
Sale - Other Drugs	2011	994	1%
	2012	1,261	27%
	2013	1,129	-11%
	2014	793	-30%
	2015	1,004	27%
Possession - Opioid/Cocaine	2011	1,646	-29%
	2012	2,038	24%
	2013	2,016	-1%
	2014	1,717	-15%
	2015	1,671	-3%
Possession - Marijuana	2011	2,359	-65%
	2012	3,122	32%
	2013	3,233	4%
	2014	3,107	-4%
	2015	2,642	-15%
Possession - Synthetic	2011	1,023	18%
	2012	1,466	43%
	2013	1,323	-10%
	2014	1,333	1%
	2015	1,500	13%
Possession - Other Drugs	2011	1,139	-8%
	2012	1,987	74%
	2013	2,174	9%
	2014	2,043	-6%
	2015	2,349	15%

Law Enforcement Employee Data

Statewide

There were 355 law enforcement agencies* in Alabama in 2015 that employed approximately 17,709 law enforcement personnel: 11,594 sworn and 6,115 civilian. Considering only sworn employees, this provides a ratio of 2.4 officers per 1,000 population in Alabama. The national average approximates 2 officers per 1,000 population.

Total Personnel (sworn and civilian)	**17,709**
Full-Time Sworn Males	10,712
Full-Time Sworn Females	882
Full-Time Civilian Males	2,264
Full-Time Civilian Females	3,851

Total Law Enforcement Personnel (Sworn and Civilian)

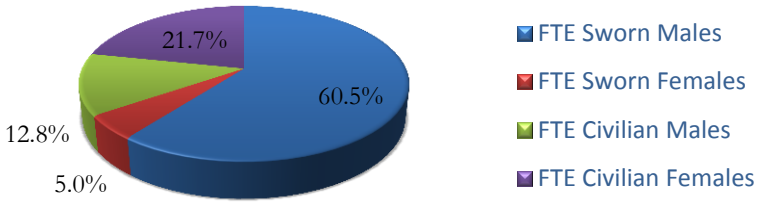

County Sheriffs' Offices

There are 67 county sheriffs' offices in Alabama employing a total of 5,552 employees.

Total Personnel (sworn and civilian)	**5,552**
Full-Time Sworn Males	2,498
Full-Time Sworn Females	191
Full-Time Civilian Males	1,326
Full-Time Civilian Females	1,537

Full-Time Personnel Sheriffs' Offices

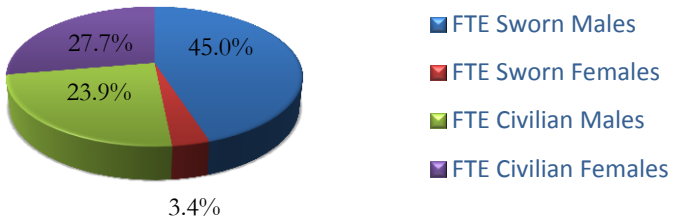

City Police Departments

Two-hundred forty-nine city police departments in Alabama reported employing a total of 9,596 employees.

Total Personnel (sworn and civilian)	9,596
Full-Time Sworn Males	6,777
Full-Time Sworn Females	574
Full-Time Civilian Males	616
Full-Time Civilian Females	1,629

Full-Time Personnel
City Police Departments

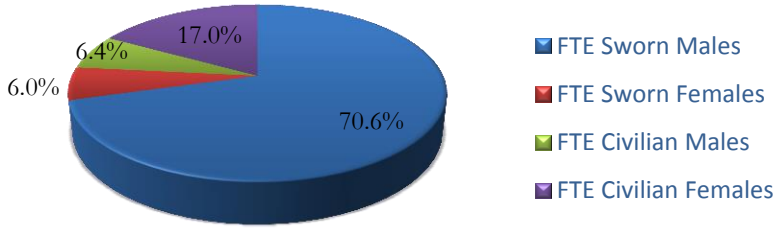

University Police Departments

There are 26 university police departments or campus security agencies in Alabama that reported employing a total of 640 employees.

Total Personnel (sworn and civilian)	640
Full-Time Sworn Males	377
Full-Time Sworn Females	63
Full-Time Civilian Males	85
Full-Time Civilian Females	115

Full-Time Personnel
University Police Departments

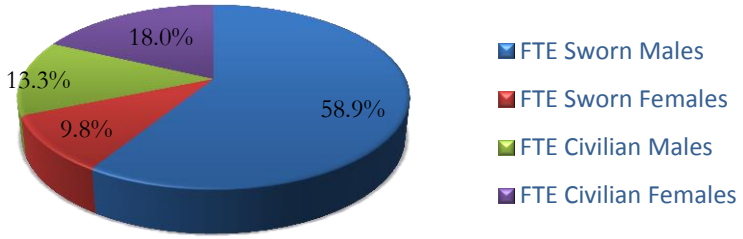

Other Law Enforcement Agencies

Thirteen other agencies in Alabama and two drug task force units reported employing a total of 1,921 law enforcement employees.

Total Personnel (sworn and civilian)	1,921
Full-Time Sworn Males	1,060
Full-Time Sworn Females	54
Full-Time Civilian Males	237
Full-Time Civilian Females	570

Full-Time Personnel
Other Law Enforcement Agencies

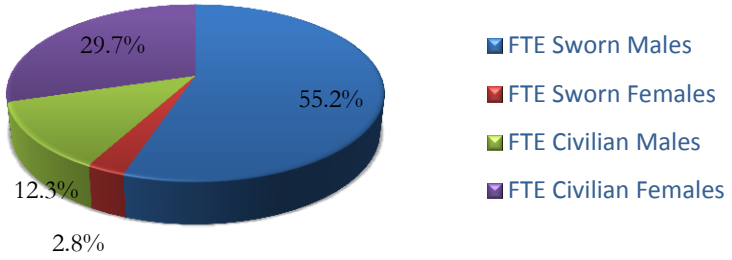

*Data used in this section was obtained from the employee data sheets submitted by law enforcement agencies to UCR. More than 99% of Alabama's law enforcement agencies completed this form. Please note that there are more law enforcement agencies than reporting agencies. This is because many small agencies report crime through their county's sheriff's office.

Police Department	Sworn Male	Sworn Female	Civilian Male	Civilian Female
Abbeville	7	1	1	7
Adamsville	14	0	5	9
Addison	3	0	0	0
Alabaster	61	2	3	14
Albertville	44	1	11	13
Alex City	46	4	4	15
Aliceville	7	1	0	1
Altoona	4	0	0	0
Andalusia	29	2	4	7
Anniston	79	3	8	11
Arab	22	2	7	4
Ardmore	7	0	0	3
Argo	8	0	0	0
Ashford	5	0	0	1
Ashland	7	0	1	4
Athens	46	3	1	10
Atmore	23	1	0	5
Attalla	22	0	1	4
Auburn	101	4	0	6
Bay Minette	16	1	1	6
Bayou La Batre	13	2	0	5
Berry	3	0	0	0
Bessemer	103	15	8	28
Birmingham	710	128	80	184
Blountsville	2	1	0	0
Boaz	25	0	6	4
Brent	5	0	0	0
Brewton	22	0	1	8
Brighton	5	1	2	3
Brookside	5	0	0	0
Brookwood	6	0	0	0
Brundidge	8	1	0	5
Butler	7	1	0	0
Calera	30	0	2	5
Camden	6	0	0	1
Carbon Hill	5	0	2	4
Cedar Bluff	5	0	0	0
Centre	11	1	0	1
Centreville	6	0	0	0
Chatom	5	0	0	0

Police Department	Sworn Male	Sworn Female	Civilian Male	Civilian Female
Chickasaw	21	0	0	5
Childersburg	11	0	1	1
Citronelle	8	0	0	3
Clanton	29	1	0	2
Coaling	4	0	0	0
Collinsville	3	1	2	2
Columbia	2	0	0	0
Columbiana	7	1	2	1
Courtland	2	0	0	0
Creola	6	0	1	3
Crossville	4	1	0	0
Cullman	46	3	4	19
Dadeville	12	0	0	1
Daleville	17	0	1	6
Daphne	45	5	8	20
Dauphin Island	11	0	2	11
Decatur	126	7	7	9
Demopolis	21	2	2	3
Dora	8	0	2	2
Dothan	151	12	25	48
Douglas	3	0	0	0
East Brewton	5	0	0	3
Eclectic	4	1	2	2
Elba	14	1	2	7
Elberta	7	1	0	1
Enterprise	46	4	3	14
Eufaula	33	1	2	20
Eutaw	8	0	0	1
Evergreen	18	1	0	1
Fairfield	26	4	4	8
Fairhope	29	5	9	12
Fayette	12	0	0	0
Flomaton	6	1	0	4
Florala	6	1	0	0
Florence	106	5	3	25
Foley	59	3	9	20
Ft. Deposit	2	2	0	0
Ft. Payne	29	1	4	3
Fultondale	22	3	1	6
Fyffe	5	0	0	0

Police Department	Sworn Male	Sworn Female	Civilian Male	Civilian Female
Gadsden	92	6	6	25
Gardendale	27	2	5	4
Geneva	11	0	1	1
Georgiana	7	0	1	3
Geraldine	5	0	0	1
Glencoe	8	0	0	1
Gordo	4	0	0	0
Grant	3	0	0	0
Greensboro	11	0	0	3
Greenville	30	0	0	5
Grove Hill	5	0	0	0
Guin	5	0	0	0
Gulf Shores	43	2	12	6
Guntersville	31	2	7	5
Gurley	4	1	0	0
Haleyville	13	0	2	3
Hamilton	13	0	0	2
Hanceville	9	1	1	2
Harpersville	5	1	0	0
Hartford	6	2	2	3
Hartselle	25	3	0	1
Hayneville	3	0	0	1
Headland	10	0	0	5
Heflin	10	0	1	0
Helena	21	1	2	2
Henegar	5	0	3	1
Hokes Bluff	7	0	0	0
Hollywood	2	0	0	1
Homewood	67	3	19	13
Hoover	147	12	29	31
Hueytown	33	3	2	6
Huntsville	371	32	27	127
Huntsville Airport	19	1	0	1
Ider	3	0	2	1
Irondale	34	0	3	5
Jackson	19	0	1	5
Jacksonville	26	1	1	6
Jasper	44	0	4	11
Jemison	10	0	1	0
Kimberly	4	0	2	2

Police Department	Sworn Male	Sworn Female	Civilian Male	Civilian Female
Kinston	1	0	0	0
LaFayette	11	0	0	1
Lake View	4	0	0	1
Lanett	19	2	0	2
Leeds	26	1	1	6
Leighton	2	0	0	0
Level Plains	4	0	0	0
Lincoln	15	2	1	1
Linden	6	1	0	0
Lineville	8	0	0	4
Louisville	4	0	0	0
Loxley	12	0	2	4
Luverne	8	0	2	3
Madison	73	6	5	24
Maplesville	5	0	0	0
Margaret	1	0	0	0
Marion	5	0	0	1
McIntosh	8	0	0	0
Mentone	1	0	0	0
Midfield	13	2	3	1
Midland City	4	0	0	3
Millbrook	30	0	3	7
Millry	2	0	0	1
Mobile	458	52	40	144
Mobile Airport	13	0	0	8
Monroeville	21	3	0	6
Montevallo	13	1	0	4
Montgomery	423	72	28	128
Montgomery Airport	18	1	0	2
Moody	17	1	0	1
Morris	5	0	0	0
Moulton	12	0	0	0
Mountain Brook	48	4	3	13
Mt. Vernon	3	0	0	0
Muscle Shoals	34	0	4	5
Napier Field	1	0	0	0
New Brockton	2	0	0	0
Newton	3	0	0	0
Northport	53	6	7	32
Odenville	8	0	0	1

Police Department	Sworn Male	Sworn Female	Civilian Male	Civilian Female
Ohatchee	4	0	0	0
Oneonta	18	1	0	1
Opelika	80	3	17	3
Opp	16	1	3	4
Orange Beach	36	5	8	10
Oxford	60	3	3	8
Ozark	32	2	2	4
Pelham	67	1	3	11
Pell City	31	2	0	3
Phenix City	76	9	3	19
Piedmont	10	1	0	4
Pine Hill	3	1	0	0
Pleasant Grove	14	2	2	3
Powell	1	0	0	0
Prattville	75	5	3	5
Priceville	5	0	0	0
Prichard	32	5	1	13
Ragland	4	0	0	0
Rainbow City	19	1	1	8
Rainsville	12	0	2	2
Ranburne	2	0	0	0
Red Bay	7	1	1	3
Reform	5	0	0	0
Repton	1	0	0	1
Riverside	3	0	0	0
Roanoke	23	0	1	4
Robertsdale	14	0	5	6
Rockford	1	0	0	1
Rogersville	5	0	0	0
Russellville	19	3	2	2
Saraland	37	1	4	13
Sardis City	4	0	0	0
Satsuma	15	1	0	4
Scottsboro	41	3	12	14
Section	2	0	0	0
Selma	43	7	2	15
Sheffield	28	2	4	2
Silverhill	5	1	0	0
Skyline	1	0	0	1
Snead	4	0	0	0

Police Department	Sworn Male	Sworn Female	Civilian Male	Civilian Female
Somerville	3	0	0	0
Southside	12	0	1	5
Spanish Fort	19	0	0	4
Springville	9	1	0	0
Steele	2	0	0	1
Stevenson	5	0	2	2
Sulligent	5	1	0	0
Sumiton	14	0	6	2
Summerdale	8	0	1	0
Sylacauga	35	1	0	2
Sylvania	2	0	0	0
Talladega	40	3	1	3
Tallassee	18	3	2	6
Tarrant	16	1	2	3
Taylor	3	0	0	0
Thomasville	18	2	1	4
Town Creek	3	0	0	0
Trinity	7	0	0	0
Troy	45	2	3	13
Trussville	55	1	4	10
Tuscaloosa	258	19	24	52
Tuscumbia	20	1	2	5
Tuskegee	17	0	3	8
Union Springs	11	1	2	5
Uniontown	6	0	1	0
Valley	26	2	0	1
Valley Head	1	0	1	0
Vance	4	0	0	0
Vernon	8	0	0	0
Vestavia Hills	80	2	0	2
Wadley	4	0	0	0
Warrior	9	1	2	5
Weaver	8	0	0	3
Wedowee	8	0	0	0
Wetumpka	25	3	2	7
Winfield	11	0	0	1
Woodstock	4	0	0	0
York	6	0	0	4
Total Police Departments	**6,777**	**574**	**616**	**1,629**

Sheriff's Office	Sworn Male	Sworn Female	Civilian Male	Civilian Female
Autauga	25	0	18	19
Baldwin	105	4	74	105
Barbour	11	0	0	0
Bibb	11	0	0	1
Blount	46	2	0	4
Bullock	6	0	2	5
Butler	11	0	1	2
Calhoun	51	2	2	3
Chambers	21	0	16	13
Cherokee	22	1	13	8
Chilton	28	2	14	14
Choctaw	6	0	4	3
Clarke	12	0	12	12
Clay	8	1	5	11
Cleburne	11	0	10	6
Coffee	20	0	13	9
Colbert	31	0	7	9
Conecuh	9	1	13	11
Coosa	12	0	8	5
Covington	25	0	0	3
Crenshaw	8	0	0	2
Cullman	78	4	18	37
Dale	23	0	13	12
Dallas	21	3	13	11
DeKalb	28	1	24	21
Elmore	47	1	30	27
Escambia	22	1	17	24
Etowah	62	5	64	30
Fayette	11	0	5	3
Franklin	16	2	15	16
Geneva	14	1	12	6
Greene	11	0	6	14
Hale	11	0	0	2
Henry	14	0	1	3
Houston	62	2	49	53
Jackson	28	1	26	21
Jefferson	392	72	38	99
Lamar	8	0	8	4
Lauderdale	36	2	0	5
Lawrence	26	1	11	10

Sheriff's Office	Sworn Male	Sworn Female	Civilian Male	Civilian Female
Lee	56	14	51	39
Limestone	42	2	35	27
Lowndes	13	2	8	15
Macon	15	2	9	13
Madison	97	9	138	95
Marengo	10	1	6	10
Marion	13	1	8	7
Marshall	41	1	28	14
Mobile	174	10	124	304
Monroe	16	1	13	22
Montgomery	113	11	10	32
Morgan	58	2	70	40
Perry	7	0	5	5
Pickens	8	1	11	13
Pike	18	0	8	4
Randolph	15	1	9	9
Russell	43	4	36	41
Shelby	115	8	55	31
St. Clair	44	1	0	7
Sumter	7	0	6	11
Talladega	36	1	35	28
Tallapoosa	20	1	11	21
Tuscaloosa	93	8	50	53
Walker	31	0	21	23
Washington	8	0	2	8
Wilcox	7	1	8	12
Winston	9	0	7	10
Total Sheriff's Offices	**2,498**	**191**	**1,326**	**1,537**

Universities & Colleges	Sworn		Civilian	
	Male	Female	Male	Female
Alabama A&M University	14	3	9	10
Alabama State University	24	2	3	7
Bishop State Community College	5	1	3	0
Calhoun Community College	7	1	1	0
Faulkner State Community College	6	0	0	0
Faulkner University	4	1	2	2
George Wallace Community College	3	0	0	0
Jacksonville State University	13	1	2	3
Jefferson State College	7	1	1	1
Lawson State Community College	8	1	1	2
Northwest Shoals Community College	5	0	1	0
Samford University	12	2	2	2
Southern Union Community College	3	0	0	0
Spring Hill College	6	0	3	7
Troy University	10	1	1	3
Tuskegee University	10	3	9	8
University of Alabama	79	8	3	14
University of Alabama at Birmingham	84	23	29	37
University of Alabama at Huntsville	12	4	5	2
University of Montevallo	6	3	6	4
University of North Alabama	11	2	0	1
University of South Alabama	31	3	1	6
University of West Alabama	9	1	0	5
Wallace Community College	2	1	2	1
Wallace State Community College	6	1	1	0
Total Universities & Colleges	**377**	**63**	**85**	**115**

Miscellaneous Department	Sworn		Civilian	
	Male	Female	Male	Female
Alabama Atty General	22	3	0	0
ALEA	765	21	167	427
Bryce Hospital Police	8	1	1	3
Conservation Wildlife & Fisheries	148	4	1	10
Fire Marshall	26	0	1	5
Forensic Sciences	22	19	51	114
Mental Health	2	0	0	1
Peace Officers Standards	2	0	1	3
Poarch Creek Indian Tribal	46	3	2	5
Revenue Investigations	5	3	12	1
Securities Commission	12	0	0	0
Transportation	2	0	1	1
Total Miscellaneous Departments	**1,060**	**54**	**237**	**570**

Officers Killed or Assaulted

Killed

In 2015, no full-time, sworn law enforcement officers were killed due to a felonious act in the line of duty in Alabama. **Four** officers died in accidents or of medical-related causes while on duty.

January 26, 2015	A sergeant with the Loxley Police Department died in an automobile accident while on duty.
January 28, 2015	An officer with the Town Creek Police Department died from a heart attack suffered while on duty.
March 17, 2015	A lieutenant with the Pell City Police Department died from a heart attack while on duty.
April 4, 2015	An officer with the Montgomery Police Department died in an automobile accident while on duty.

Assaulted

In 2015, there were **194** law enforcement officers assaulted in the line of duty: **67** officers, or **35 percent**, received serious injuries. The remainder received minimal or no injuries.

Hands, fists or feet were used in **135** assaults or **70 percent** of the incidents. Firearms were used in four cases or **2 percent**.

Responding to a disturbance call was the most dangerous police activity, resulting in **22 percent** of the assaults. The next most dangerous activity was all other arrests, resulting in **21 percent** of the assaults.

84 percent of the assaults on police officers were cleared.

Seriousness of Assault

Seriousness	Firearm	Cutting Instrument	Other Weapon	Hands, Fists, Feet, etc.
With Injury	2	0	17	48
% of Total Assaults	1%	0%	9%	25%
Without Injury	2	1	37	87
% of Total Assaults	1%	0%	19%	45%
Total	**4**	**1**	**54**	**135**
% Total Assaults	2%	0%	28%	70%

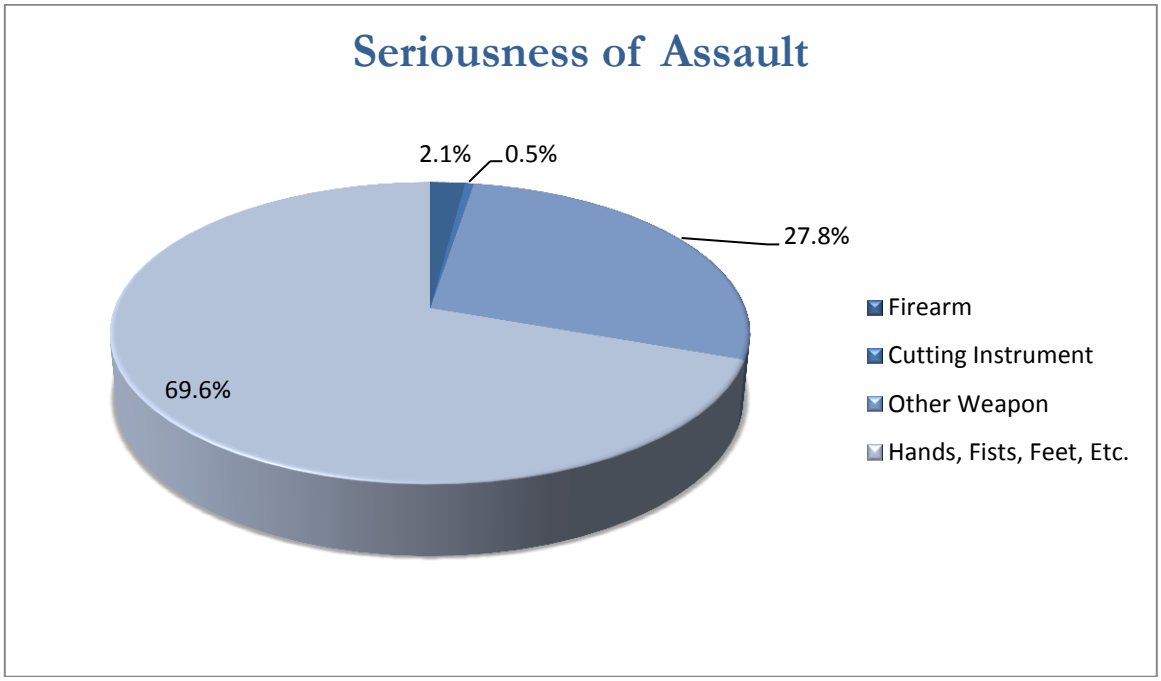

Assaults

Activities by Weapon Type

Disturbance calls and all other arrests proved to be the most dangerous activities for law enforcement officers, resulting in **43 percent** of the assaults.

Type of Activity	Firearm	Cutting Instrument	Other Weapon	Hands, Fists, etc.	% Assaults by Activity
Disturbance	0	1	5	37	22%
Burglary	0	0	1	1	1%
Robbery	0	0	0	0	0%
Attempt Other Arrest	0	0	4	17	11%
Civil Disorder	0	0	2	5	4%
Handling/Transporting/ Custody of Prisoners	0	0	6	17	12%
Investigating Suspicious Persons/Circumstances	2	0	5	10	9%
Ambush	0	0	0	2	1%
Mentally Deranged	2	0	0	2	2%
Traffic	0	0	16	19	18%
All Other	0	0	15	25	21%
Total	**4**	**1**	**54**	**135**	**194**
% Weapon Type	2%	0%	28%	70%	100%

Assaults

Type of Assignment

One-Man Vehicle had the greatest number of assaults on police officers with **65** for **33 percent**.

Type of Activity	2-Man Vehicle	1-Man Vehicle	Vehicle Assisted	Detective/ Special Assignment	Detective/ Special Assignment	Other	
				Alone	Assisted	Alone	Assisted
Disturbance	4	14	16	0	0	3	6
Burglary	0	0	0	0	1	0	1
Robbery	0	0	0	0	0	0	0
Attempt Other Arrest	2	10	5	0	1	0	3
Civil Disorder	0	4	2	0	0	0	1
Handling/Transporting/ Custody of Prisoners	0	4	3	0	0	5	11
Investigating Suspicious Persons/Circumstances	3	7	1	2	3	0	1
Ambush	0	0	0	0	0	1	1
Mentally Deranged	0	0	1	0	2	0	1
Traffic	5	11	13	0	1	0	5
All Other	4	15	11	0	1	3	6
Total	**18**	**65**	**52**	**2**	**9**	**12**	**36**
% of Assignment Type	9%	33%	27%	1%	5%	6%	19%

A total of **162** assaults were cleared for an **84 percent** clearance rate.

Assaults

Clearances by Activity Type

Activity	Assaults	Clearances	Rate
Disturbances	43	36	84%
Burglaries	2	1	50%
Robberies	0	0	0%
Attempting Other Arrests	21	18	86%
Civil Disorder	7	6	86%
Handling/Transport Prisoners	23	17	74%
Invest. Suspicious Persons/Circ.	17	16	94%
Ambush	2	2	100%
Mentally Deranged	4	3	75
Traffic	35	29	83%
All Other	40	34	85%
Total	**194**	**162**	**84%**

41 percent of the law enforcement officers who were assaulted were assaulted between the hours of 8 p.m. and 2 a.m.

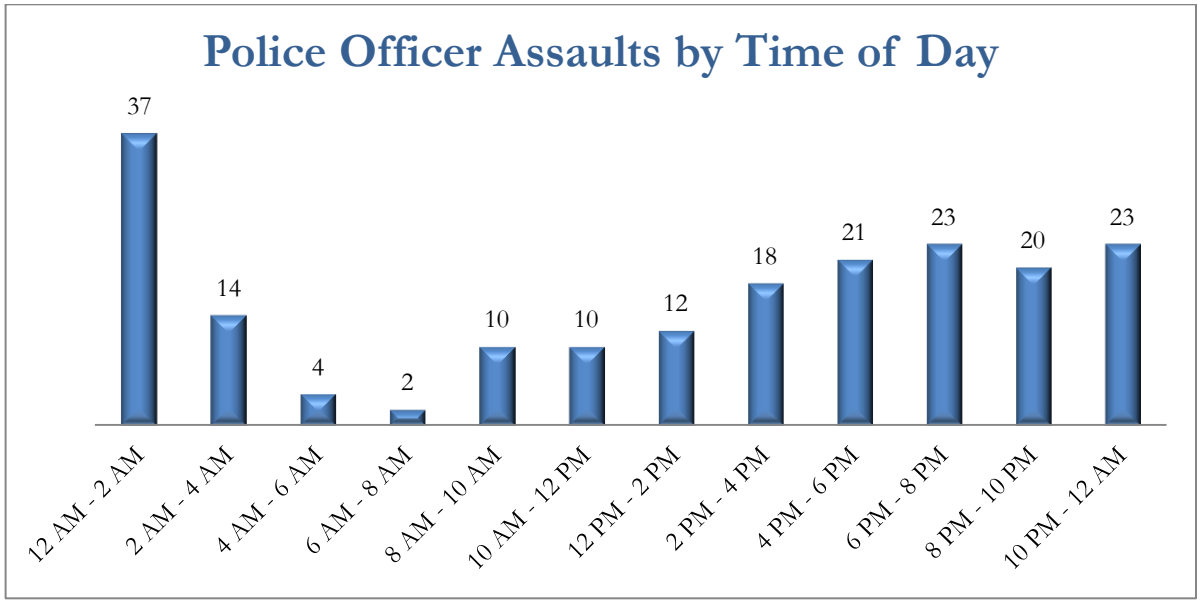

Appendix A

Appendix A contains 2015 Part I and Part II arrest data by reporting agency. The arrest data are broken down into adult and juvenile arrests.

Police Department	Part I Juvenile	Part I Adult	Part II Juvenile	Part II Adult
Abbeville	8	26	9	190
Adamsville	13	172	10	481
Addison	0	9	0	30
Alabaster	22	145	53	1,101
Albertville	0	22	0	712
Alexander City	14	250	35	851
Aliceville	0	8	0	73
Andalusia	25	98	22	431
Anniston	27	573	22	1,430
Arab	5	114	20	438
Ardmore	3	9	1	150
Argo	0	2	0	103
Ariton	0	1	0	6
Arley	0	6	0	9
Ashford	4	15	1	80
Ashland	0	14	2	76
Ashville	0	3	3	32
Athens	20	231	20	1,350
Atmore	6	87	4	426
Attalla	0	26	0	139
Auburn	34	336	38	2,107
Bay Minette	8	105	10	315
Bayou La Batre	0	50	3	306
Bear Creek	0	6	0	14
Berry	0	1	0	7
Bessemer	59	496	79	1,749
Birmingham	N/A	N/A	N/A	N/A
Blountsville	1	8	1	185
Boaz	22	135	19	323
Brantley	0	2	0	10
Brent	1	39	1	173
Brewton	4	52	3	271
Bridgeport	0	5	0	61
Brighton	0	17	0	98
Brilliant	0	4	0	12
Brookside	0	2	0	14
Brookwood	0	4	3	36
Butler	1	19	1	108
Butler	1	19	1	108
Calera	7	138	5	291

Police Department	Part I Juvenile	Part I Adult	Part II Juvenile	Part II Adult
Camden	0	11	2	86
Camp Hill	0	4	0	16
Carbon Hill	0	15	1	173
Carrollton	0	7	4	91
Cedar Bluff	0	13	6	99
Centre	11	94	7	355
Centreville	0	1	0	5
Chatom	1	6	10	171
Cherokee	0	2	0	2
Chickasaw	5	44	34	779
Childersburg	0	34	3	206
Citronelle	15	47	6	204
Clanton	1	227	13	754
Clayhatchee	0	1	0	3
Clayton	0	13	0	12
Clio	0	2	0	4
Coaling	0	6	0	60
Collinsville	0	5	0	25
Columbia	0	1	1	3
Columbiana	5	28	16	129
Coosada	0	2	0	45
Cordova	2	21	5	65
Cottonwood	0	0	2	36
Courtland	0	0	0	2
Creola	0	6	5	151
Crossville	0	2	0	56
Cullman	3	134	3	511
Dadeville	1	29	5	283
Daleville	3	22	10	362
Daphne	12	159	23	979
Dauphin Island	0	4	7	63
Decatur	131	613	130	3,149
Demopolis	19	101	19	381
Dora	2	36	13	468
Dothan	130	856	153	4,245
Double Springs	0	11	0	102
Douglas	0	10	2	102
East Brewton	0	12	2	140
Elba	0	25	15	215
Elberta	0	6	0	89

Police Department	Part I Juvenile	Part I Adult	Part II Juvenile	Part II Adult
Enterprise	4	229	40	1,001
Eufaula	21	127	24	509
Eutaw	1	12	0	72
Evergreen	4	40	4	252
Fairfield	1	10	0	8
Fairhope	7	58	74	786
Falkville	0	15	0	145
Fayette	0	17	7	154
Flomaton	1	16	2	125
Florala	0	2	2	38
Florence	27	360	34	2,171
Foley	26	294	81	1,535
Fort Deposit	0	1	0	9
Fort Payne	1	35	9	558
Frisco City	0	3	0	21
Fulton	0	0	0	2
Fultondale	0	30	2	129
Fyffe	1	11	0	163
Gadsden	30	371	26	994
Gantt	0	2	0	1
Gardendale	7	190	19	763
Geneva	0	28	8	322
Georgiana	2	37	8	192
Geraldine	0	3	0	97
Glencoe	0	13	0	169
Goodwater	0	8	0	15
Gordo	0	2	0	8
Grant	0	0	0	41
Greenville	16	134	14	302
Grimes	0	0	0	8
Grove Hill	0	0	0	5
Guin	1	10	0	49
Gulf Shores	4	95	48	1,036
Guntersville	4	205	4	997
Gurley	0	9	0	64
Hackleburg	2	5	2	17
Haleyville	0	48	2	235
Hamilton	1	31	6	297
Hanceville	1	15	7	432
Hartford	2	17	1	85

Police Department	Part I Juvenile	Part I Adult	Part II Juvenile	Part II Adult
Hartselle	3	100	8	163
Headland	4	24	10	260
Heflin	1	9	1	194
Helena	0	10	10	137
Henegar	0	3	0	11
Highland Lake	0	2	0	26
Hokes Bluff	0	6	2	113
Hollywood	0	2	0	13
Homewood	6	45	2	68
Hueytown	15	153	38	1,888
Huntsville	191	1,489	180	3,058
Ider	0	3	0	35
Irondale	1	40	4	726
Jackson	5	44	20	307
Jacksons Gap	0	6	0	38
Jacksonville	4	84	10	413
Jasper	9	330	13	494
Kennedy	0	1	0	0
Killen	1	2	3	102
Kimberly	0	4	0	77
Kinsey	1	4	1	20
Kinston	0	11	0	27
Lafayette	0	9	0	24
Lake View	0	2	6	83
Lanett	3	72	21	583
Leeds	3	152	4	460
Leesburg	0	13	0	121
Leighton	0	5	1	56
Level Plains	0	27	7	121
Lexington	0	0	0	5
Lincoln	1	42	3	441
Linden	3	27	2	129
Lineville	0	20	1	138
Lipscomb	0	1	0	55
Littleville	0	4	1	99
Livingston	0	27	1	86
Lockhart	0	0	0	9
Loxley	0	14	0	114
Luverne	0	28	3	157
Lynn	0	3	0	4

Police Department	Part I Juvenile	Part I Adult	Part II Juvenile	Part II Adult
Madison	17	200	53	998
Maplesville	1	8	0	64
Margaret	0	3	1	66
Marion	0	3	0	0
McIntosh	0	6	0	24
Mentone	0	0	0	2
Midfield	5	21	5	145
Midland City	0	17	2	118
Millbrook	6	146	21	456
Millport	0	0	0	31
Millry	0	2	0	3
Mobile	369	2,099	534	4,419
Mobile Airport	0	0	0	6
Monroeville	3	61	5	211
Montevallo	0	22	5	232
Montgomery	61	235	14	438
Moody	1	15	12	349
Morris	0	4	0	30
Moulton	0	22	0	44
Moundville	3	7	2	94
Mount Vernon	0	5	5	73
Mountain Brook	0	5	0	24
Munford	0	3	0	28
Muscle Shoals	12	161	5	518
Napier Field	0	0	0	8
New Brockton	0	2	1	14
New Hope	0	12	0	40
New Site	0	5	0	6
Newton	0	5	1	39
Notasulga	7	9	3	102
Odenville	2	19	3	181
Ohatchee	0	5	1	36
Oneonta	7	73	7	561
Opelika	52	323	73	1,574
Opp	6	46	35	312
Orange Beach	0	2	1	34
Owens Crossroad	0	3	1	24
Oxford	15	287	29	384
Ozark	9	168	38	1,052
Parrish	0	0	0	1

Police Department	Part I Juvenile	Part I Adult	Part II Juvenile	Part II Adult
Pelham	0	55	0	362
Pell City	0	1	0	0
Phenix City	6	350	0	779
Phil Campbell	0	0	1	0
Piedmont	2	42	5	325
Pinckard	0	0	0	4
Pine Hill	0	16	1	84
Pisgah	0	0	0	4
Pleasant Grove	0	14	6	110
Powell	0	1	1	39
Prattville	35	253	59	1,060
Priceville	0	7	0	32
Prichard	12	98	28	521
Ragland	0	5	0	7
Rainbow City	0	24	2	158
Rainsville	0	36	0	232
Ranburne	1	2	2	16
Red Bay	0	15	7	98
Red Level	0	0	0	2
Reform	0	9	1	76
Repton	0	0	0	4
River Falls	0	0	4	3
Riverside	0	8	1	48
Roanoke	3	42	8	272
Robertsdale	8	119	27	575
Rogersville	0	6	2	52
Samson	1	20	5	186
Saraland	2	238	6	1,085
Sardis City	0	4	0	144
Satsuma	3	17	1	147
Scottsboro	10	275	7	470
Selma	10	87	21	222
Sheffield	2	77	7	681
Silverhill	0	6	4	77
Sipsey	0	2	0	14
Skyline	0	1	0	7
Slocomb	0	3	0	19
Snead	0	5	2	151
Somerville	0	0	0	28
Southside	0	23	5	180

Police Department	Part I Juvenile	Part I Adult	Part II Juvenile	Part II Adult
Spanish Fort	50	106	12	261
Springville	1	47	6	232
St. Florian	0	2	0	14
Steele	0	2	1	16
Stevenson	0	2	2	16
Sulligent	0	11	3	92
Sumiton	0	13	0	80
Summerdale	7	10	7	372
Sylacauga	0	133	0	639
Sylvania	0	7	1	15
Talladega	6	164	3	849
Tallassee	0	61	7	438
Tarrant	16	150	22	667
Taylor	0	0	1	30
Thomaston	0	1	2	8
Thomasville	5	39	7	199
Thorsby	0	2	0	14
Town Creek	0	10	0	17
Trafford	0	0	0	7
Trinity	0	20	1	52
Troy	21	175	35	1,060
Tuscaloosa	110	665	258	3,219
Tuscumbia	1	19	7	181
Tuskegee	3	49	4	185
Union Springs	0	16	2	66
Uniontown	1	9	0	21
Valley	4	107	29	634
Valley Head	0	3	0	4
Vance	0	3	1	21
Vernon	8	6	0	2
Vestavia Hills	0	13	0	104
Wadley	0	2	0	6
Warrior	0	33	2	177
Weaver	5	37	27	389
Wedowee	0	3	0	63
Wetumpka	0	0	0	1
Winfield	9	43	10	252
Woodstock	0	10	3	22
York	1	5	0	32

Sheriff's Office	Part I Juvenile	Part I Adult	Part II Juvenile	Part II Adult
Autauga	5	143	10	859
Baldwin	7	880	19	4,965
Barbour	0	16	2	74
Bibb	0	41	0	482
Blount	1	171	5	824
Bullock	0	8	0	17
Butler	0	62	0	250
Calhoun	2	102	33	775
Chambers	0	46	2	613
Cherokee	0	81	14	783
Chilton	4	160	12	1,451
Choctaw	0	23	0	56
Clarke	1	32	6	46
Clay	0	19	4	104
Cleburne	0	35	1	318
Coffee	1	78	1	532
Colbert	1	105	0	294
Conecuh	0	3	1	42
Coosa	0	62	1	304
Covington	1	96	11	1,252
Crenshaw	3	42	2	356
Cullman	0	170	0	1,130
Dale	9	51	8	343
Dallas	9	17	15	98
DeKalb	1	62	3	364
Elmore	0	66	4	415
Escambia	0	27	0	189
Etowah	7	313	0	1,193
Fayette	0	39	5	308
Franklin	0	0	0	0
Geneva	3	57	4	609
Greene	0	16	0	38
Hale	0	7	1	16
Henry	5	49	8	371
Houston	12	163	17	578
Jackson	1	29	1	203
Jefferson	1	78	28	460
Lamar	0	10	0	79
Lauderdale	0	0	0	0
Lawrence	0	91	2	731

Sheriff's Office	Part I Juvenile	Part I Adult	Part II Juvenile	Part II Adult
Lee	N/A	N/A	N/A	N/A
Limestone	24	256	54	1,763
Lowndes	1	44	1	95
Macon	0	71	6	140
Madison	19	401	24	2,286
Marengo	0	19	5	37
Marion	0	13	0	55
Marshall	2	114	6	992
Mobile	N/A	N/A	N/A	N/A
Monroe	1	46	0	195
Montgomery	0	110	1	164
Morgan	0	148	0	2,465
Perry	0	11	0	42
Pickens	0	27	0	148
Pike	0	48	0	193
Randolph	0	42	4	406
Russell	2	62	0	771
Shelby	6	125	45	403
St. Clair	1	170	1	1,553
Sumter	0	13	0	20
Talladega	0	123	0	690
Tallapoosa	9	135	28	1,177
Tuscaloosa	14	222	76	1,023
Walker	3	91	6	533
Washington	0	53	7	486
Wilcox	3	48	0	77
Winston	0	14	0	175

Universities & Colleges	Part I		Part II	
	Juvenile	Adult	Juvenile	Adult
Alabama A & M University	0	11	2	86
Alabama State University	0	0	0	0
Auburn University Montgomery	0	0	0	0
Calhoun Community College	0	0	0	1
Jacksonville State University	0	4	0	80
Jefferson State Community College	0	0	0	17
Samford University	0	1	0	1
Troy University	0	2	0	25
Tuskegee University	0	0	1	11
University of Alabama	1	14	5	312
University of Alabama Birmingham	0	15	3	249
University of Alabama Huntsville	0	10	1	21
University of Montevallo	0	1	0	14
University of North Alabama	0	3	0	5
University of South Alabama	0	7	1	97
University of West Alabama	0	7	0	14

Drug Task Forces	Part I		Part II	
	Juvenile	Adult	Juvenile	Adult
17th Judicial	0	0	0	20
22nd Judicial	0	3	0	143
24th Judicial	0	1	0	171
Etowah County	0	0	0	2
Lawrence County	0	0	0	50
Marion County	0	1	0	80
Talladega County	0	0	1	188

Other State Agencies	Part I		Part II	
	Juvenile	Adult	Juvenile	Adult
ALEA SBI	0	0	3	64

Appendix B

Appendix B contains a 2015 Crime by County report. This report gives a breakdown of the seven index offenses by agency with composite county totals and rates.

Agency	Population	Index Crimes	Homicide	Rape	Robbery	Assault	Burglary	Larceny	Motor Vehicle Theft
Jefferson County Sheriff	145,801	4,224	10	91	202	485	1,903	1,392	141
Bessemer	26,828	3,116	7	15	117	336	567	1,869	205
Birmingham	210,515	17,219	79	159	1,115	2,369	3,146	8,838	1,513
Mountain Brook	20,801	280	0	0	6	8	38	219	9
Fairfield	10,958	36	0	1	0	4	6	22	3
Gardendale	13,690	690	0	4	5	55	58	547	21
Leeds	11,865	596	1	4	11	54	71	421	34
Midfield	5,240	304	0	3	26	27	93	142	13
Tarrant	6,225	616	2	9	28	69	168	297	43
Vestavia Hills	34,131	444	0	0	7	15	102	302	18
Homewood	25,968	1,111	0	7	46	19	186	780	73
Fultondale	9,044	148	0	0	1	7	19	117	4
Hoover	85,163	2,781	5	30	51	64	313	2,214	104
Irondale	12,469	473	0	3	14	57	89	277	33
Pleasant Grove	10,382	169	0	4	1	20	31	110	3
Brighton	2,870	176	6	0	12	39	33	73	13
Hueytown	15,745	600	0	5	9	39	90	429	28
Lipscomb	2,167	57	0	0	0	7	20	21	9
Adamsville	4,414	355	1	3	5	16	38	278	14
Warrior	3,194	98	0	1	1	14	13	55	14
University of Ala Birmingham		420	0	2	3	19	4	381	11
Trafford	639	6	0	0	0	0	2	4	0
Morris	1,926	43	1	0	1	0	6	30	5
Brookside	1,335	8	0	0	0	1	5	1	1
Kimberly	2,868	23	0	0	0	2	4	14	3
Jefferson State Comm College		7	0	0	0	0	0	7	0
Samford University		52	0	0	0	3	8	37	4
Jefferson County Total	**664,238**	**34,052**	**112**	**341**	**1,661**	**3,729**	**7,013**	**18,877**	**2,319**
Per/100,000		**5,126.48**	**16.86**	**51.34**	**250.06**	**561.40**	**1,055.80**	**2,841.90**	**349.12**
Mobile County Sheriff	105,181	2,040	4	26	21	63	609	1,124	193
Mobile	250,346	12,323	24	118	403	988	2,209	7,986	595
Prichard	22,236	1,399	14	15	74	259	359	551	127
Chickasaw	5,954	228	1	6	5	34	39	127	16
Citronelle	3,881	284	1	5	5	42	61	146	24
Saraland	13,778	488	0	4	3	26	47	374	34
Bayou La Batre	2,621	277	0	8	1	27	48	170	23
Satsuma	6,169	141	0	1	0	14	25	90	11
Mount Vernon	1,557	70	0	1	2	17	15	31	4
Creola	1,947	56	0	0	0	7	14	27	8
Mobile Airport		9	0	0	0	0	0	1	8
University of South Alabama		186	0	1	3	17	28	136	1
Dauphin Island	1,244	47	0	0	0	3	9	34	1
Bishop State College		4	0	0	0	0	1	3	0
Mobile County Total	**414,914**	**17,552**	**44**	**185**	**517**	**1,497**	**3,464**	**10,800**	**1,045**
Per/100,000		**4,230.27**	**10.60**	**44.59**	**124.60**	**360.80**	**834.87**	**2,602.95**	**251.86**

Agency	Population	Index Crimes	Homicide	Rape	Robbery	Assault	Burglary	Larceny	Motor Vehicle Theft
Montgomery County Sheriff	25,820	208	0	2	7	11	61	108	19
Montgomery	199,139	9,405	33	40	391	578	2,342	5,280	741
Montgomery County Total	**224,959**	**9,613**	**33**	**42**	**398**	**589**	**2,403**	**5,388**	**760**
Per/100,000		**4,273.22**	**14.67**	**18.67**	**176.92**	**261.83**	**1,068.19**	**2,395.10**	**337.84**
Autauga County Sheriff	20,763	412	0	13	6	50	111	186	46
Prattville	33,719	1,250	1	21	34	28	137	951	78
Autaugaville	861	3	0	0	0	0	0	3	0
Autauga County Total	**55,343**	**1,665**	**1**	**34**	**40**	**78**	**248**	**1,140**	**124**
Per/100,000		**3,008.51**	**1.81**	**61.44**	**72.28**	**140.94**	**448.11**	**2,059.88**	**224.06**
Baldwin County Sheriff	98,281	766	0	12	33	73	225	390	33
Bay Minette	9,234	302	0	2	12	28	42	214	4
Fairhope	18,821	557	0	2	4	33	85	413	20
Foley	16,644	722	0	8	11	36	86	570	11
Gulf Shores	11,175	726	0	7	6	25	115	556	17
Robertsdale	5,895	342	1	5	0	18	47	253	18
Loxley	1,748	84	0	2	0	11	14	44	13
Silverhill	766	33	0	0	0	4	3	23	3
Daphne	25,087	563	2	3	4	22	76	440	16
Summerdale	1,033	65	0	0	0	4	10	42	9
Elberta	1,664	18	1	0	0	2	3	10	2
Faulkner St College		4	0	0	0	0	0	4	0
Orange Beach	5,874	93	0	3	0	3	4	82	1
Spanish Fort	8,039	289	0	2	5	6	12	257	7
Baldwin County Total	**204,261**	**4,564**	**4**	**46**	**75**	**265**	**722**	**3,298**	**154**
Per/100,000		**2,234.40**	**1.96**	**22.52**	**36.72**	**129.74**	**353.47**	**1,614.60**	**75.39**
Barbour County Sheriff	9,010	159	2	4	0	28	62	52	11
Eufaula	12,710	492	1	10	10	40	106	304	21
Clayton	2,934	30	0	1	1	10	10	7	1
Clio	1,590	4	0	0	0	2	1	1	0
Barbour County Total	**26,244**	**685**	**3**	**15**	**11**	**80**	**179**	**364**	**33**
Per/100,000		**2,610.12**	**11.43**	**57.16**	**41.91**	**304.83**	**682.06**	**1,386.98**	**125.74**
Bibb County Sheriff	13,361	48	0	2	1	4	20	18	3
Centreville	2,689	23	0	1	0	1	6	14	1
Brent	4,866	119	2	1	3	10	21	79	3
Woodstock	1,524	46	0	1	0	2	9	26	8
Bibb County Total	**22,440**	**236**	**2**	**5**	**4**	**17**	**56**	**137**	**15**
Per/100,000		**1,051.69**	**8.91**	**22.28**	**17.83**	**75.76**	**249.55**	**610.52**	**66.84**
Blount County Sheriff	46,763	1,124	5	17	7	187	280	540	88
Oneonta	6,642	229	0	3	3	18	29	156	20
Blountsville	1,701	133	1	3	2	13	29	74	11

Agency	Population	Index Crimes	Homicide	Rape	Robbery	Assault	Burglary	Larceny	Motor Vehicle Theft
Cleveland	1,319	2	0	0	0	0	1	1	0
Snead	845	47	0	1	0	1	9	33	3
Highland Lake	425	4	0	0	0	1	1	2	0
Blount County Total	**57,695**	**1,539**	**6**	**24**	**12**	**220**	**349**	**806**	**122**
Per/100,000		**2,667.48**	**10.40**	**41.60**	**20.80**	**381.32**	**604.91**	**1,397.00**	**211.46**
Bullock County Sheriff	6,796	73	0	0	8	13	34	17	1
Union Springs	3,923	154	2	0	2	31	47	59	13
Bullock County Total	**10,719**	**227**	**2**	**0**	**10**	**44**	**81**	**76**	**14**
Per/100,000		**2,117.73**	**18.66**	**0.00**	**93.29**	**410.49**	**755.67**	**709.02**	**130.61**
Butler County Sheriff	10,090	204	1	2	1	37	64	88	11
Greenville	7,845	396	2	4	7	53	36	283	11
Georgiana	1,666	84	0	3	1	11	18	48	3
McKenzie	505	2	0	0	0	0	0	2	0
Butler County Total	**20,106**	**686**	**3**	**9**	**9**	**101**	**118**	**421**	**25**
Per/100,000		**3,411.92**	**14.92**	**44.76**	**44.76**	**502.34**	**586.89**	**2,093.90**	**124.34**
Calhoun County Sheriff	53,780	434	0	4	1	11	181	230	7
Anniston	22,306	2,254	8	44	79	477	602	970	74
Jacksonville	12,173	545	1	1	6	42	116	366	13
Piedmont	4,703	290	0	4	2	27	72	167	18
Weaver	3,090	171	0	5	0	24	52	87	3
Oxford	21,113	963	1	5	12	53	142	720	30
Ohatchee	1,141	28	0	0	0	1	11	16	0
Jacksonville State University		66	0	0	0	7	9	50	0
Calhoun County Total	**118,306**	**4,751**	**10**	**63**	**100**	**642**	**1,185**	**2,606**	**145**
Per/100,000		**4,015.86**	**8.45**	**53.25**	**84.53**	**542.66**	**1,001.64**	**2,202.76**	**122.56**
Chambers County Sheriff	15,139	65	0	0	0	3	27	35	0
Lafayette	2,981	25	0	2	0	2	6	13	2
Lanett	6,444	629	3	12	18	63	113	361	59
Valley	9,451	578	1	13	14	45	98	357	50
Chambers County Total	**34,015**	**1,297**	**4**	**27**	**32**	**113**	**244**	**766**	**111**
Per/100,000		**3,813.02**	**11.76**	**79.38**	**94.08**	**332.21**	**717.33**	**2,251.95**	**326.33**
Cherokee County Sheriff	19,536	398	2	8	3	41	114	196	34
Centre	3,622	202	0	3	3	15	35	135	11
Cedar Bluff	1,814	51	0	1	0	8	3	37	2
Leesburg	1,021	54	0	0	0	5	10	35	4
Cherokee County Total	**25,993**	**705**	**2**	**12**	**6**	**69**	**162**	**403**	**51**
Per/100,000		**2,712.27**	**7.69**	**46.17**	**23.08**	**265.46**	**623.24**	**1,550.42**	**196.21**

Agency	Population	Index Crimes	Homicide	Rape	Robbery	Assault	Burglary	Larceny	Motor Vehicle Theft
Chilton County Sheriff	29,704	695	0	23	1	96	263	274	38
Clanton	8,751	583	1	0	4	57	58	446	17
Maplesville	704	31	0	2	1	1	6	18	3
Thorsby	2,033	12	0	0	0	2	0	5	5
Chilton County Total	**41,192**	**1,321**	**1**	**25**	**6**	**156**	**327**	**743**	**63**
Per/100,000		**3,206.93**	**2.43**	**60.69**	**14.57**	**378.71**	**793.84**	**1,803.75**	**152.94**
Choctaw County Sheriff	11,167	46	0	0	1	7	17	16	5
Butler	1,802	50	0	2	1	13	13	18	3
Choctaw County Total	**12,969**	**96**	**0**	**2**	**2**	**20**	**30**	**34**	**8**
Per/100,000		**740.23**	**0.00**	**15.42**	**15.42**	**154.21**	**231.32**	**262.16**	**61.69**
Clarke County Sheriff	14,165	169	3	6	3	62	39	46	10
Jackson	4,979	246	0	6	6	29	45	153	7
Thomasville	4,062	130	0	0	3	13	14	87	13
Grove Hill	1,496	6	0	0	0	2	0	4	0
Clarke County Total	**24,702**	**551**	**3**	**12**	**12**	**106**	**98**	**290**	**30**
Per/100,000		**2,230.59**	**12.14**	**48.58**	**48.58**	**429.12**	**396.73**	**1,173.99**	**121.45**
Clay County Sheriff	9,172	25	0	0	0	9	4	8	4
Ashland	1,972	69	0	1	0	16	10	41	1
Lineville	2,305	44	0	1	1	16	4	20	2
Clay County Total	**13,449**	**138**	**0**	**2**	**1**	**41**	**18**	**69**	**7**
Per/100,000		**1,026.10**	**0.00**	**14.87**	**7.44**	**304.86**	**133.84**	**513.05**	**52.05**
Cleburne County Sheriff	11,148	150	0	1	1	4	50	91	3
Heflin	3,525	20	0	3	0	1	5	9	2
Ranburne	412	13	0	0	0	3	2	7	1
Cleburne County Total	**15,085**	**183**	**0**	**4**	**1**	**8**	**57**	**107**	**6**
Per/100,000		**1,213.13**	**0.00**	**26.52**	**6.63**	**53.03**	**377.86**	**709.31**	**39.77**
Coffee County Sheriff	17,907	223	1	7	3	20	81	92	19
Elba	3,879	116	0	2	1	12	30	66	5
Enterprise	28,028	1,039	0	13	12	63	172	723	56
New Brockton	1,152	19	1	0	0	0	7	10	1
Kinston	537	31	0	0	0	2	2	23	4
Coffee County Total	**51,503**	**1,428**	**2**	**22**	**16**	**97**	**292**	**914**	**85**
Per/100,000		**2,772.65**	**3.88**	**42.72**	**31.07**	**188.34**	**566.96**	**1,774.65**	**165.04**
Colbert County Sheriff	20,342	171	0	3	2	20	62	78	6
Sheffield	9,170	472	0	12	6	44	130	253	27
Tuscumbia	8,513	240	0	4	4	16	48	153	15
Muscle Shoals	13,720	712	1	4	14	26	135	480	52
Cherokee	1,018	8	0	1	0	2	1	3	1

Agency	Population	Index Crimes	Homicide	Rape	Robbery	Assault	Burglary	Larceny	Motor Vehicle Theft
Leighton	715	38	0	1	0	7	11	18	1
Littleville	992	9	0	0	0	2	3	3	1
Colbert County Total	**54,470**	**1,650**	**1**	**25**	**26**	**117**	**390**	**988**	**103**
Per/100,000		**3,029.19**	**1.84**	**45.90**	**47.73**	**214.80**	**715.99**	**1,813.84**	**189.09**
Conecuh County Sheriff	8,508	27	0	2	0	7	9	9	0
Evergreen	3,731	220	0	6	8	32	42	124	8
Repton	270	1	0	0	0	0	0	1	0
Conecuh County Total	**12,509**	**248**	**0**	**8**	**8**	**39**	**51**	**134**	**8**
Per/100,000		**1,982.57**	**0.00**	**63.95**	**63.95**	**311.78**	**407.71**	**1,071.23**	**63.95**
Coosa County Sheriff	9,334	178	1	0	4	17	58	88	10
Goodwater	1,329	22	0	3	3	7	0	9	0
Coosa County Total	**10,663**	**200**	**1**	**3**	**7**	**24**	**58**	**97**	**10**
Per/100,000		**1,875.64**	**9.38**	**28.13**	**65.65**	**225.08**	**543.94**	**909.69**	**93.78**
Covington County Sheriff	18,370	386	0	14	0	32	111	185	44
Andalusia	9,096	600	1	8	2	61	85	425	18
Opp	6,681	208	0	3	3	31	61	106	4
Florala	1,981	19	0	4	0	2	5	8	0
Gantt	223	4	0	0	0	3	0	1	0
Lockhart	520	7	0	0	0	0	1	5	1
22nd Judicial Drug Task Force		3	0	0	0	0	1	2	0
Covington County Total	**36,871**	**1,227**	**1**	**29**	**5**	**129**	**264**	**732**	**67**
Per/100,000		**3,327.82**	**3.85**	**111.57**	**19.24**	**496.29**	**1,015.66**	**2,816.14**	**257.76**
Crenshaw County Sheriff	9,996	202	0	2	2	33	60	83	22
Luverne	2,846	125	0	2	2	11	24	79	7
Brantley	809	4	0	0	0	0	0	2	2
Crenshaw County Total	**13,651**	**331**	**0**	**4**	**4**	**44**	**84**	**164**	**31**
Per/100,000		**2,424.73**	**0.00**	**29.30**	**29.30**	**322.32**	**615.34**	**1,201.38**	**227.09**
Cullman County Sheriff	62,851	989	0	20	5	22	284	557	101
Cullman	15,229	604	0	6	9	20	72	466	31
Hanceville	3,269	136	0	4	0	12	28	76	16
Wallace State Comm College		2	0	0	0	0	0	2	0
Cullman County Total	**81,349**	**1,729**	**0**	**30**	**14**	**54**	**384**	**1,099**	**148**
Per/100,000		**2,125.41**	**0.00**	**36.88**	**17.21**	**66.38**	**472.04**	**1,350.97**	**181.93**
Dale County Sheriff	19,566	246	0	6	1	27	79	116	17
Ozark	14,646	720	1	12	8	47	121	484	47
Daleville	5,103	118	0	2	2	10	22	77	5
Level Plains	2,010	78	0	2	2	5	25	38	6

Agency	Population	Index Crimes	Homicide	Rape	Robbery	Assault	Burglary	Larceny	Motor Vehicle Theft
Napier Field	344	3	0	0	0	0	0	3	0
Newton	1,463	37	0	0	1	3	4	22	7
Midland City	2,411	105	0	0	2	14	22	58	9
Pinckard	632	3	0	0	0	0	0	3	0
Ariton	741	5	0	0	0	1	1	2	1
Clayhatchee	573	3	0	0	0	1	0	1	1
Grimes	546	3	0	1	0	0	0	2	0
Dale County Total	**48,035**	**1,318**	**1**	**22**	**16**	**108**	**274**	**804**	**93**
Per/100,000		**2,743.83**	**2.08**	**45.80**	**33.31**	**224.84**	**570.42**	**1,673.78**	**193.61**
Dallas County Sheriff	21,548	528	2	8	9	62	152	257	38
Selma	19,585	1,262	4	9	28	110	297	731	83
Dallas County Total	**41,133**	**1,790**	**6**	**17**	**37**	**172**	**449**	**988**	**121**
Per/100,000		**4,351.74**	**14.59**	**41.33**	**89.95**	**418.16**	**1,091.58**	**2,401.96**	**294.17**
DeKalb County Sheriff	38,795	926	5	44	3	66	320	394	94
Fort Payne	14,128	324	0	5	4	13	46	242	14
Collinsville	1,953	28	0	0	1	3	6	18	0
Geraldine	902	7	0	0	0	1	0	5	1
Henegar	2,344	13	0	0	0	1	4	5	3
Powell	958	25	0	0	0	1	2	17	5
Mentone	366	4	0	0	0	0	0	4	0
Rainsville	5,026	176	0	3	0	7	46	106	14
Crossville	1,842	26	0	0	0	1	5	18	2
Fyffe	1,026	33	0	0	0	2	9	22	0
Valley Head	551	13	0	0	0	1	2	10	0
Ider	714	25	0	0	0	0	9	13	3
Dekalb County Total	**68,605**	**1,600**	**5**	**52**	**8**	**96**	**449**	**854**	**136**
Per/100,000		**2,332.19**	**7.29**	**75.80**	**11.66**	**139.93**	**654.47**	**1,244.81**	**198.24**
Elmore County Sheriff	50,889	1,234	5	17	5	66	495	574	72
Wetumpka	7,921	383	0	3	4	17	47	306	6
Tallassee	4,801	400	0	6	7	44	74	248	21
Eclectic	1,018	59	0	1	0	3	10	44	1
Coosada	1,231	22	0	0	1	2	5	14	0
Millbrook	15,150	716	1	8	9	38	136	495	29
Central Alabama Drug Task Force		1	0	0	0	1	0	0	0
Elmore County Total	**81,010**	**2,815**	**6**	**35**	**26**	**171**	**767**	**1,681**	**129**
Per/100,000		**3,474.88**	**7.41**	**43.20**	**32.09**	**211.09**	**946.80**	**2,075.05**	**159.24**
Escambia County Sheriff	18,360	46	0	0	3	8	9	23	3
Atmore	9,960	420	0	6	9	61	67	259	18
Brewton	5,389	277	0	3	7	39	27	179	22
East Brewton	2,413	63	1	2	1	17	11	29	2
Flomaton	1,411	79	0	2	1	14	15	42	5

Agency	Population	Index Crimes	Homicide	Rape	Robbery	Assault	Burglary	Larceny	Motor Vehicle Theft
Escambia County Total	**37,533**	**885**	**1**	**13**	**21**	**139**	**129**	**532**	**50**
Per/100,000		**2,357.93**	**2.66**	**34.64**	**55.95**	**370.34**	**343.70**	**1,417.42**	**133.22**
Etowah County Sheriff	29,135	670	1	22	2	87	213	297	48
Attalla	5,913	222	0	0	0	8	39	174	1
Gadsden	36,148	3,102	3	34	81	250	499	2,058	177
Glencoe	5,138	128	0	1	0	8	34	77	8
Rainbow City	9,603	221	0	2	2	11	58	131	17
Hokes Bluff	4,334	56	0	2	0	4	12	33	5
Southside	8,430	137	0	3	0	8	29	86	11
Sardis City	1,744	29	0	0	0	2	6	17	4
Etowah County Drug Task Force		1	0	0	0	0	0	1	0
Etowah County Total	**100,445**	**4,566**	**4**	**64**	**85**	**378**	**890**	**2,874**	**271**
Per/100,000		**4,545.77**	**3.98**	**63.72**	**84.62**	**376.33**	**886.06**	**2,861.27**	**269.80**
Fayette County Sheriff	10,392	86	0	8	0	12	23	32	11
Fayette	4,500	81	0	1	0	8	17	47	8
Berry	1,113	4	0	0	0	0	0	4	0
Fayette County Total	**16,005**	**171**	**0**	**9**	**0**	**20**	**40**	**83**	**19**
Per/100,000		**1,068.42**	**0.00**	**56.23**	**0.00**	**124.96**	**249.92**	**518.59**	**118.71**
Franklin County Sheriff	17,063	306	1	4	3	21	108	154	15
Russellville	9,795	440	0	9	6	26	62	320	17
Phil Campbell	1,255	2	0	0	0	0	0	2	0
Red Bay	3,117	79	0	2	1	2	12	56	6
Franklin County Total	**31,230**	**827**	**1**	**15**	**10**	**49**	**182**	**532**	**38**
Per/100,000		**2,648.09**	**3.20**	**48.03**	**32.02**	**156.90**	**582.77**	**1,703.49**	**121.68**
Geneva County Sheriff	15,667	269	0	9	0	32	91	113	24
Geneva	4,453	158	1	3	0	12	32	100	10
Samson	1,919	103	0	2	0	10	18	66	7
Hartford	2,637	113	0	0	0	14	14	81	4
Slocomb	1,968	4	0	0	0	0	0	4	0
Geneva County Total	**26,644**	**647**	**1**	**14**	**0**	**68**	**155**	**364**	**45**
Per/100,000		**2,428.31**	**3.75**	**52.54**	**0.00**	**255.22**	**581.74**	**1,366.16**	**168.89**
Greene County Sheriff	5,677	124	0	2	10	20	38	47	7
Eutaw	2,757	27	0	2	2	4	5	13	1
Greene County Total	**8,434**	**151**	**0**	**4**	**12**	**24**	**43**	**60**	**8**
Per/100,000		**1,790.37**	**0.00**	**47.43**	**142.28**	**284.56**	**509.84**	**711.41**	**94.85**
Hale County Sheriff	10,939	46	0	0	0	14	16	11	5
Moundville	2,467	81	0	1	1	4	19	49	7

Agency	Population	Index Crimes	Homicide	Rape	Robbery	Assault	Burglary	Larceny	Motor Vehicle Theft
Hale County Total	**13,406**	**127**	**0**	**1**	**1**	**18**	**35**	**60**	**12**
Per/100,000		**947.34**	**0.00**	**7.46**	**7.46**	**134.27**	**261.08**	**447.56**	**89.51**
Henry County Sheriff	9,261	196	0	8	3	25	78	64	18
Abbeville	2,610	84	0	3	0	6	23	49	3
Headland	4,744	84	0	1	0	2	22	57	2
Newville	518	1	0	1	0	0	0	0	0
Henry County Total	**17,133**	**365**	**0**	**13**	**3**	**33**	**123**	**170**	**23**
Per/100,000		**2,130.39**	**0.00**	**75.88**	**17.51**	**192.61**	**717.91**	**992.24**	**134.24**
Houston County Sheriff	27,742	704	3	16	5	72	190	387	31
Dothan	68,990	2,749	2	10	69	215	546	1,794	113
Ashford	2,170	69	0	0	0	6	5	54	4
Columbia	741	4	0	0	0	1	2	1	0
Cottonwood	1,271	22	0	0	0	2	10	10	0
Kinsey	2,207	18	0	0	2	2	2	11	1
George Wallace Junior College		4	0	0	0	0	0	4	0
Taylor	2,417	11	0	1	0	2	0	6	2
Houston County Total	**105,538**	**3,581**	**5**	**27**	**76**	**300**	**755**	**2,267**	**151**
Per/100,000		**3,393.09**	**4.74**	**25.58**	**72.01**	**284.26**	**715.38**	**2,148.04**	**143.08**
Jackson County Sheriff	30,833	171	1	2	5	19	63	67	14
Scottsboro	14,742	738	0	6	7	187	97	418	23
Bridgeport	2,362	22	0	0	0	12	1	8	1
Stevenson	1,992	2	0	0	0	0	0	2	0
Hollywood	978	8	0	0	0	2	2	4	0
Pisgah	714	1	0	0	0	1	0	0	0
Skyline	841	8	0	0	0	0	4	4	0
Jackson County Total	**52,462**	**950**	**1**	**8**	**12**	**221**	**167**	**503**	**38**
Per/100,000		**1,810.83**	**1.91**	**15.25**	**22.87**	**421.26**	**318.33**	**958.79**	**72.43**
Lamar County Sheriff	8,758	71	0	2	0	11	24	26	8
Sulligent	1,858	52	0	0	1	4	16	29	2
Vernon	1,910	11	0	0	0	0	3	7	1
Kennedy	431	3	0	1	0	0	1	1	0
Lamar County Total	**12,957**	**137**	**0**	**3**	**1**	**15**	**44**	**63**	**11**
Per/100,000		**1,057.34**	**0.00**	**23.15**	**7.72**	**115.77**	**339.58**	**486.22**	**84.90**
Lauderdale County Sheriff	48,928	348	0	3	1	48	89	168	39
Florence	40,433	1,691	0	21	23	126	296	1,149	76
St. Florian	459	9	0	0	0	0	2	6	1
Lexington	726	9	0	0	1	0	3	4	1
Rogersville	1,237	38	1	1	0	3	4	26	3
Killen	986	36	0	0	1	4	5	19	7

Agency	Population	Index Crimes	Homicide	Rape	Robbery	Assault	Burglary	Larceny	Motor Vehicle Theft
University of North Alabama		5	0	0	1	2	0	0	2
Lauderdale County Total	**92,769**	**2,136**	**1**	**25**	**27**	**183**	**399**	**1,372**	**129**
Per/100,000 Population		**2,302.49**	**1.08**	**26.95**	**29.10**	**197.26**	**430.10**	**1,478.94**	**139.06**
Lawrence County Sheriff	27,676	381	1	5	0	40	123	185	27
Moulton	3,353	61	0	0	3	10	13	29	6
Town Creek	1,070	16	0	2	1	2	7	3	1
Courtland	601	3	0	0	0	1	1	0	1
Lawrence County Total	**32,700**	**461**	**1**	**7**	**4**	**53**	**144**	**217**	**35**
Per/100,000		**1,409.79**	**3.06**	**21.41**	**12.23**	**162.08**	**440.37**	**663.61**	**107.03**
Auburn	62,005	1,754	2	8	37	87	265	1,271	84
Opelika	29,888	1,711	3	12	46	145	251	1,176	78
Lee County Total	**91,893**	**3,465**	**5**	**20**	**83**	**232**	**516**	**2,447**	**162**
Per/100,000		**3,770.69**	**5.44**	**21.76**	**90.32**	**252.47**	**561.52**	**2,662.88**	**176.29**
Limestone County Sheriff	59,996	618	2	8	3	37	160	384	24
Athens	25,192	621	0	0	9	5	77	522	8
Ardmore	1,378	50	0	1	2	5	10	32	0
Limestone County Total	**86,566**	**1,289**	**2**	**9**	**14**	**47**	**247**	**938**	**32**
Per/100,000		**1,489.04**	**2.31**	**10.40**	**16.17**	**54.29**	**285.33**	**1,083.57**	**36.97**
Lowndes County Sheriff	7,494	316	0	11	14	29	89	146	27
Fort Deposit	1,234	14	0	0	2	3	1	7	1
Hayneville	860	2	0	1	0	1	0	0	0
Lowndes County Total	**9,588**	**332**	**0**	**12**	**16**	**33**	**90**	**153**	**28**
Per/100,000		**3,462.66**	**0.00**	**125.16**	**166.88**	**344.18**	**938.67**	**1,595.74**	**292.03**
Macon County Sheriff	8,921	200	0	5	2	22	75	75	21
Tuskegee	8,790	448	3	9	13	59	130	191	43
Notasulga	764	46	0	0	0	11	13	19	3
Tuskegee University		121	0	1	1	4	12	100	3
Macon County Total	**18,475**	**815**	**3**	**15**	**16**	**96**	**230**	**385**	**70**
Per/100,000		**4,411.37**	**16.24**	**81.19**	**86.60**	**519.62**	**1,244.93**	**2,083.90**	**378.89**
Madison County Sheriff	116,032	2,435	7	54	47	262	636	1,258	171
Huntsville	190,106	10,309	19	134	369	1,024	1,776	6,224	763
Madison	47,268	1,047	0	16	23	117	156	684	51
Gurley	790	44	0	2	0	2	11	27	2
New Hope	2,815	54	0	1	0	2	10	35	6
Owens Crossroad	1,826	23	0	0	0	2	5	15	1
Triana	525	17	0	0	1	2	7	7	0
University of Ala Huntsville		83	0	1	1	8	18	55	0

Agency	Population	Index Crimes	Homicide	Rape	Robbery	Assault	Burglary	Larceny	Motor Vehicle Theft
Alabama A & M		89	0	2	3	7	1	75	1
Madison County Total	**359,362**	**14,101**	**26**	**210**	**444**	**1,426**	**2,620**	**8,380**	**995**
Per/100,000		**3,923.90**	**7.24**	**58.44**	**123.55**	**396.81**	**729.07**	**2,331.91**	**276.88**
Marengo County Sheriff	10,105	210	0	7	4	34	70	80	15
Demopolis	7,115	321	1	4	6	36	47	223	4
Linden	2,014	59	0	3	2	4	22	24	4
Thomaston	396	4	0	0	0	1	1	1	1
Marengo County Total	**19,630**	**594**	**1**	**14**	**12**	**75**	**140**	**328**	**24**
Per/100,000		**3,025.98**	**5.09**	**71.32**	**61.13**	**382.07**	**713.19**	**1,670.91**	**122.26**
Marion County Sheriff	13,719	165	0	2	1	23	57	71	11
Hamilton	6,765	134	0	1	0	11	20	94	8
Winfield	4,576	185	0	1	3	7	51	111	12
Guin	2,322	75	0	0	1	11	7	48	8
Hackleburg	1,483	17	0	0	0	0	2	12	3
Brilliant	884	23	0	0	1	4	4	10	4
Bear Creek	1,047	25	0	0	1	1	11	10	2
Marion County Total	**30,796**	**624**	**0**	**4**	**7**	**57**	**152**	**356**	**48**
Per/100,000		**2,026.24**	**0.00**	**12.99**	**22.73**	**185.09**	**493.57**	**1,155.99**	**155.86**
Marshall County Sheriff	46,324	414	2	7	6	11	169	192	27
Albertville	21,524	753	0	7	7	16	197	462	64
Guntersville	8,395	616	0	7	0	25	83	463	38
Arab	8,303	559	0	7	2	34	106	385	25
Boaz	9,740	572	0	6	3	99	80	356	28
Grant	904	54	0	0	0	1	19	32	2
Douglas	760	53	0	0	0	3	11	33	6
Marshall County Total	**95,950**	**3,021**	**2**	**34**	**18**	**189**	**665**	**1,923**	**190**
Per/100,000		**3,148.51**	**2.08**	**35.44**	**18.76**	**196.98**	**693.07**	**2,004.17**	**198.02**
Monroe County Sheriff	13,644	59	0	0	1	27	30	1	0
Monroeville	6,118	326	0	1	3	69	45	198	10
Frisco City	1,223	15	0	0	0	2	7	4	2
Monroe County Total	**20,985**	**400**	**0**	**1**	**4**	**98**	**82**	**203**	**12**
Per/100,000		**1,906.12**	**0.00**	**4.77**	**19.06**	**467.00**	**390.76**	**967.36**	**57.18**
Morgan County Sheriff	42,948	429	0	11	3	30	195	169	21
Decatur	55,390	2,507	5	11	41	93	467	1,747	143
Hartselle	14,510	332	0	1	1	10	38	269	13
Falkville	1,268	49	0	0	1	8	9	30	1
Somerville	717	2	0	0	0	0	0	2	0
Trinity	2,156	43	0	1	0	3	8	26	5
Priceville	3,166	37	0	1	1	0	9	19	7

Agency	Population	Index Crimes	Homicide	Rape	Robbery	Assault	Burglary	Larceny	Motor Vehicle Theft
Morgan County Total	**120,155**	**3,399**	**5**	**25**	**47**	**144**	**726**	**2,262**	**190**
Per/100,000		**2,828.85**	**4.16**	**20.81**	**39.12**	**119.85**	**604.22**	**1,882.57**	**158.13**
Perry County Sheriff	3,785	1	0	0	0	0	0	1	0
Uniontown	2,421	54	0	0	2	10	12	22	8
Perry County Total	**6,206**	**55**	**0**	**0**	**2**	**10**	**12**	**23**	**8**
Per/100,000		**886.24**	**0.00**	**0.00**	**32.23**	**161.13**	**193.36**	**370.61**	**128.91**
Pickens County Sheriff	13,861	45	0	5	0	6	17	17	0
Aliceville	2,367	28	0	0	0	6	3	17	2
Gordo	1,675	6	0	0	0	0	1	5	0
Reform	1,624	23	0	0	1	4	6	11	1
Carrollton	982	16	0	0	0	2	3	8	3
24th Judicial Drug Task Force		1	0	0	0	1	0	0	0
Pickens County Total	**20,509**	**119**	**0**	**5**	**1**	**19**	**30**	**58**	**6**
Per/100,000		**580.23**	**0.00**	**24.38**	**4.88**	**92.64**	**146.28**	**282.80**	**29.26**
Pike County Sheriff	12,088	151	1	3	1	14	44	75	13
Troy	19,377	1,020	3	17	22	127	139	656	56
Troy University		88	0	2	1	3	6	74	2
Pike County Total	**31,465**	**1,259**	**4**	**22**	**24**	**144**	**189**	**805**	**71**
Per/100,000		**4,001.27**	**12.71**	**69.92**	**76.28**	**457.65**	**600.67**	**2,558.40**	**225.65**
Randolph County Sheriff	14,934	152	0	0	0	12	66	74	0
Roanoke	5,943	154	0	1	4	35	20	88	6
Wadley	732	5	0	0	0	2	1	2	0
Wedowee	800	36	0	1	0	5	4	25	1
Randolph County Total	**22,409**	**347**	**0**	**2**	**4**	**54**	**91**	**189**	**7**
Per/100,000		**1,548.48**	**0.00**	**8.92**	**17.85**	**240.97**	**406.09**	**843.41**	**31.24**
Russell County Sheriff	26,885	482	0	16	4	32	142	258	30
Phenix City	38,723	2,230	5	40	74	187	488	1,213	223
Russell County Total	**65,608**	**2,712**	**5**	**56**	**78**	**219**	**630**	**1,471**	**253**
Per/100,000		**4,133.64**	**7.62**	**85.36**	**118.89**	**333.80**	**960.25**	**2,242.10**	**385.62**
St. Clair County Sheriff	34,400	569	0	7	3	182	134	220	23
Pell City	13,790	32	0	0	0	2	6	22	2
Ashville	2,265	20	0	1	0	3	5	11	0
Ragland	1,687	14	0	0	0	0	6	8	0
Springville	4,223	116	1	1	0	5	15	91	3
Odenville	3,709	66	0	2	2	11	21	27	3
Moody	12,635	249	0	3	1	19	40	165	21
Riverside	2,320	85	0	2	0	2	20	57	4
Margaret	4,526	27	0	1	0	4	6	16	0
Steele	1,083	13	0	1	0	2	2	7	1

Agency	Population	Index Crimes	Homicide	Rape	Robbery	Assault	Burglary	Larceny	Motor Vehicle Theft
Argo	4,154	37	0	1	0	0	14	18	4
St. Clair County Total	**84,792**	**1,228**	**1**	**19**	**6**	**230**	**269**	**642**	**61**
Per/100,000		**1,448.25**	**1.18**	**22.41**	**7.08**	**271.25**	**317.25**	**757.15**	**71.94**
Shelby County Sheriff	86,202	1,271	3	40	15	73	296	754	90
Calera	13,202	618	0	3	5	255	59	265	31
Columbiana	4,223	121	0	3	0	11	25	81	1
Montevallo	6,675	183	0	3	5	19	28	118	10
Alabaster	31,821	663	0	1	5	126	63	439	29
Pelham	22,997	507	0	2	10	22	54	397	22
Helena	18,109	148	0	3	5	13	11	108	8
University of Montevallo		19	0	1	1	1	2	14	0
Shelby County Total	**183,229**	**3,530**	**3**	**56**	**46**	**520**	**538**	**2,176**	**191**
Per/100,000		**1,926.55**	**1.64**	**30.56**	**25.11**	**283.80**	**293.62**	**1,187.58**	**104.24**
Sumter County Sheriff	6,877	39	0	2	3	16	9	7	2
York	2,375	46	1	0	2	4	13	24	2
Livingston	3,435	79	0	1	0	13	28	34	3
University of West Alabama		20	0	0	1	3	0	16	0
Sumter County Total	**12,687**	**184**	**1**	**3**	**6**	**36**	**50**	**81**	**7**
Per/100,000		**1,450.30**	**7.88**	**23.65**	**47.29**	**283.76**	**394.10**	**638.45**	**55.17**
Talladega County Sheriff	35,408	824	5	5	12	54	241	421	86
Sylacauga	12,672	737	2	4	6	43	123	536	23
Talladega	16,006	1,125	2	5	6	109	286	665	52
Childersburg	5,044	385	1	1	12	60	81	224	6
Lincoln	6,485	406	2	11	4	21	107	232	29
Talladega College		1	0	0	0	0	1	0	0
Munford	1,256	5	0	0	0	0	0	5	0
Talladega County Total	**76,871**	**3,483**	**12**	**26**	**40**	**287**	**839**	**2,083**	**196**
Per/100,000		**4,530.97**	**15.61**	**33.82**	**52.04**	**373.35**	**1,091.44**	**2,709.73**	**254.97**
Tallapoosa County Sheriff	18,755	120	1	2	1	7	103	4	2
Alexander City	14,854	868	0	10	10	201	145	469	33
Dadeville	3,176	122	0	2	3	23	14	72	8
Camp Hill	987	7	0	0	1	0	3	1	2
New Site	757	6	0	0	0	1	1	3	1
Jacksons Gap	805	14	0	0	0	1	8	3	2
Tallapoosa County Total	**39,334**	**1,137**	**1**	**14**	**15**	**233**	**274**	**552**	**48**
Per/100,000		**2,890.63**	**2.54**	**35.59**	**38.13**	**592.36**	**696.60**	**1,403.37**	**122.03**
Tuscaloosa County Sheriff	73,252	1,257	4	9	18	153	309	662	102
Tuscaloosa	97,511	4,761	7	44	200	306	1,130	2,889	185
Northport	25,032	1,007	1	19	25	52	167	715	28

Agency	Population	Index Crimes	Homicide	Rape	Robbery	Assault	Burglary	Larceny	Motor Vehicle Theft
University of Alabama		373	0	3	9	4	35	315	7
Vance	1,475	31	0	0	0	2	8	16	5
Brookwood	1,835	70	0	0	2	10	13	37	8
Lake View	2,096	28	0	0	0	0	6	18	4
Coaling	1,664	70	0	3	0	13	14	38	2
Tuscaloosa County Total	**202,865**	**7,597**	**12**	**78**	**254**	**540**	**1,682**	**4,690**	**341**
Per/100,000		**3,744.85**	**5.92**	**38.45**	**125.21**	**266.19**	**829.12**	**2,311.88**	**168.09**
Walker County Sheriff	41,241	1,236	1	23	9	94	382	601	126
Jasper	14,042	1,234	0	16	26	188	126	828	50
Carbon Hill	1,969	99	0	1	1	8	16	60	13
Cordova	2,021	28	0	3	0	3	5	16	1
Dora	1,955	128	0	2	3	12	13	86	12
Sumiton	2,385	36	1	1	0	1	7	25	1
Sipsey	425	10	0	0	0	0	2	5	3
Bevill State Comm College		3	0	1	0	0	0	2	0
Walker County Total	**64,038**	**2,774**	**2**	**47**	**39**	**306**	**551**	**1,623**	**206**
Per/100,000		**4,331.80**	**3.12**	**73.39**	**60.90**	**477.84**	**860.43**	**2,534.43**	**321.68**
Washington County Sheriff	14,656	167	0	7	2	28	58	58	14
McIntosh	225	27	0	0	1	3	7	14	2
Millry	518	10	0	1	0	3	3	3	0
Chatom	1,224	31	0	3	0	3	12	11	2
Washington County Total	**16,623**	**235**	**0**	**11**	**3**	**37**	**80**	**86**	**18**
Per/100,000		**1,413.70**	**0.00**	**66.17**	**18.05**	**222.58**	**481.26**	**517.36**	**108.28**
Wilcox County Sheriff	8,138	138	0	1	4	33	36	51	13
Camden	1,915	10	0	0	2	0	1	5	2
Pine Hill	911	52	0	0	1	8	10	30	3
Wilcox County Total	**10,964**	**200**	**0**	**1**	**7**	**41**	**47**	**86**	**18**
Per/100,000		**1,824.15**	**0.00**	**9.12**	**63.85**	**373.95**	**428.68**	**784.39**	**164.17**
Winston County Sheriff	17,170	62	0	1	2	7	15	33	4
Double Springs	1,065	27	0	0	1	7	7	9	3
Haleyville	4,064	232	0	4	1	14	45	158	10
Addison	748	31	0	0	0	4	11	14	2
Arley	356	11	0	0	0	0	7	3	1
Lynn	646	7	0	0	0	0	2	4	1
Winston County Total	**24,049**	**370**	**0**	**5**	**4**	**32**	**87**	**221**	**21**
Per/100,000		**1,538.53**	**0.00**	**20.79**	**16.63**	**133.06**	**361.76**	**918.96**	**87.32**

Appendix C

Appendix C contains Part I offense data reported by individual city police departments, county sheriff's offices, and university police departments. City data is presented first and reflects percent increase or decrease over the prior year, followed by a section with clearance data. County sheriffs' departments follow the section on City data, and also reflect percent increase or decrease over prior year and clearance data.

City Data

Alabama's cities will include incorporated and unincorporated areas grouped by population strata.

The tables on the following pages group cities according to population and list city names alphabetically. The percent change is the increase or decrease in reported crime over 2014. The numbers in parentheses indicate the number of months the agency reported to UCR if less than twelve months.

This report does not try to account for factors which contribute to the number and type of crime in a particular area, e.g., age, sex, race of population, transients, climate, employment, etc. Any effort to make crime comparisons between one area and another should be limited in scope, and one should acknowledge the existence of these various factors impacting the incidence
of crime.

	Year	Homicide	Rape	Robbery	Assault	Burglary	Larceny	Motor Vehicle Theft
Cities Over 50,000								
Auburn	2015	2	8	37	87	265	1,271	84
(62,005)	2014	1	19	19	87	257	1,326	71
	% Chng	100%	-58%	95%	0%	3%	-4%	18%
Birmingham	2015	79	159	1,115	2,369	3,146	8,838	1,513
(210,515)	2014	52	182	1,051	2,084	3,750	8,743	1,436
	% Chng	52%	-13%	6%	14%	-16%	1%	5%
Decatur	2015	5	11	41	93	467	1,747	143
(55,390)	2014	0	7	25	80	434	1,883	134
	% Chng	100%	57%	64%	16%	8%	-7%	7%
Dothan	2015	2	10	69	215	546	1,794	113
(68,990)	2014	1	11	45	151	411	1,295	84
	% Chng	100%	-9%	53%	42%	33%	39%	35%
Hoover	2015	5	30	51	64	313	2,214	104
(85,163)	2014	2	21	56	51	286	2,078	96
	% Chng	150%	43%	-9%	25%	9%	7%	8%
Huntsville	2015	19	134	369	1,024	1,776	6,224	763
(190,106)	2014	15	104	390	958	1,912	6,521	728
	% Chng	27%	29%	-5%	7%	-7%	-5%	5%
Mobile	2015	24	118	403	988	2,209	7,986	595
(250,346)	2014	31	136	428	893	2,847	8,225	531
	% Chng	-23%	-13%	-6%	11%	-22%	-3%	12%
Montgomery	2015	33	40	391	578	2,342	5,280	741
(199,139)	2014	35	35	450	526	2,548	5,817	660
	% Chng	-6%	14%	-13%	10%	-8%	-9%	12%
Tuscaloosa	2015	7	44	200	306	1,130	2,889	185
(97,511)	2014	9	53	176	228	1,042	2,913	183
	% Chng	-22%	-17%	14%	34%	8%	-1%	1%
Cities 25,000 - 50,000								
Alabaster	2015	0	1	5	126	63	439	29
(31,821)	2014	1	9	11	37	68	526	18
	% Chng	-100%	-89%	-55%	241%	-7%	-17%	61%
Athens	2015	0	0	9	5	77	522	8
(25,192)	2014	0	2	4	0	82	663	6
	% Chng	0%	-100%	125%	100%	-6%	-21%	33%
Bessemer	2015	7	15	117	336	567	1,869	205
(26,828)	2014	2	15	96	248	432	1,292	141
	% Chng	250%	0%	22%	35%	31%	45%	45%

	Year	Homicide	Rape	Robbery	Assault	Burglary	Larceny	Motor Vehicle Theft
Cities 25,000 - 50,000								
Daphne	2015	2	3	4	22	76	440	16
(25,087)	2014	0	7	5	29	64	401	12
	% Chng	100%	-57%	-20%	-24%	19%	10%	33%
Enterprise	2015	0	13	12	63	172	723	56
(28,028)	2014	0	12	17	76	194	712	45
	% Chng	0%	8%	-29%	-17%	-11%	2%	24%
Florence	2015	0	21	23	126	296	1,149	76
(40,433)	2014	1	25	44	132	250	1,137	89
	% Chng	-100%	-16%	-48%	-5%	18%	1%	-15%
Gadsden	2015	3	34	81	250	499	2,058	177
(36,142)	2014	3	31	89	235	733	1,879	194
	% Chng	0%	10%	-9%	6%	-32%	10%	-9%
Homewood	2015	0	7	46	19	186	780	73
(25,968)	2014	0	7	42	18	163	806	65
	% Chng	0%	0%	10%	6%	14%	-3%	12%
Madison	2015	0	16	23	117	156	684	51
(47,268)	2014	2	11	20	117	151	749	43
	% Chng	-100%	45%	15%	0%	3%	-9%	19%
Northport	2015	1	19	25	52	167	715	28
(25,032)	2014	0	13	30	47	218	743	29
	% Chng	100%	46%	-17%	11%	-23%	-4%	-3%
Opelika	2015	3	12	46	145	251	1,176	78
(29,888)	2014	1	11	34	142	289	1,245	88
	% Chng	200%	9%	35%	2%	-13%	-6%	-11%
Phenix City	2015	5	40	74	187	488	1,213	223
(38,723)	2014	4	29	50	166	600	1,364	286
	% Chng	25%	38%	48%	13%	-19%	-11%	-22%
Prattville	2015	1	21	34	28	137	951	78
(33,719)	2014	0	11	33	37	227	958	89
	% Chng	100%	91%	3%	-24%	-40%	-1%	-12%
Vestavia Hills	2015	0	0	7	15	102	302	18
(34,131)	2014	0	0	6	16	74	361	21
	% Chng	0%	0%	17%	-6%	38%	-16%	-14%

	Year	Homicide	Rape	Robbery	Assault	Burglary	Larceny	Motor Vehicle Theft
Cities 10,000 - 25,000								
Albertville	2015	0	7	7	16	197	462	64
(21,534)	2014	1	5	8	9	230	454	72
	% Chng	-100%	40%	-13%	78%	-14%	2%	-11%
Alexander City	2015	0	10	10	201	145	469	33
(14,854)	2014	1	8	8	64	165	523	28
	% Chng	-100%	25%	25%	214%	-12%	-10%	18%
Anniston	2015	8	44	79	477	602	970	74
(22,306)	2014	4	42	77	413	650	969	92
	% Chng	100%	5%	3%	15%	-7%	0%	-20%
Calera	2015	0	3	5	255	59	265	31
(13,202)	2014	N/A	N/A	N/A	N/A	N/A	N/A	N/A
	% Chng							
Cullman	2015	0	6	9	20	72	466	31
(15,229)	2014	0	1	6	19	85	559	32
	% Chng	0%	500%	50%	5%	-15%	-17%	-3%
Eufaula	2015	1	10	10	40	106	304	21
(12,710)	2014	1	5	12	55	84	366	27
	% Chng	0%	100%	-17%	-27%	26%	-17%	-22%
Fairfield	2015 (1)	0	1	0	4	6	22	3
(10,958)	2014	3	7	49	60	219	521	49
	% Chng	-100%	-86%	-100%	-93%	-97%	-96%	-94%
Fairhope	2015	0	2	4	33	85	413	20
(18,821)	2014	0	3	7	44	111	443	10
	% Chng	0%	-33%	-43%	-25%	-23%	-7%	100%
Foley	2015	0	8	11	36	86	570	11
(16,644)	2014	1	1	13	36	98	664	21
	% Chng	-100%	700%	-15%	0%	-12%	-14%	-48%
Fort Payne	2015	0	5	4	13	46	242	14
(14,128)	2014	N/A	N/A	N/A	N/A	N/A	N/A	N/A
	% Chng							
Gardendale	2015	0	4	5	55	58	547	21
(13,690)	2014	0	4	7	18	84	466	12
	% Chng	0%	0%	-29%	206%	-31%	17%	75%
Gulf Shores	2015	0	7	6	25	115	556	17
(11,175)	2014	1	7	6	27	127	515	23
	% Chng	-100%	0%	0%	-7%	-9%	8%	-26%

	Year	Homicide	Rape	Robbery	Assault	Burglary	Larceny	Motor Vehicle Theft
Cities 10,000 - 25,000								
Hartselle	2015	0	1	1	10	38	269	13
(14,510)	2014	0	5	2	11	33	284	14
	% Chng	0%	-80%	-50%	-9%	15%	-5%	-7%
Helena	2015	0	3	5	13	11	108	8
(18,109)	2014	1	4	1	11	12	126	7
	% Chng	-100%	-25%	400%	18%	-8%	-14%	14%
Hueytown	2015	0	5	9	39	90	429	28
(15,745)	2014	1	10	11	21	86	477	30
	% Chng	-100%	-50%	-18%	86%	5%	-10%	-7%
Irondale	2015	0	3	14	57	89	277	33
(12,469)	2014	1	1	18	38	95	280	28
	% Chng	-100%	200%	-22%	50%	-6%	-1%	18%
Jacksonville	2015	1	1	6	42	116	366	13
(12,173)	2014	1	6	17	43	143	304	13
	% Chng	0%	-83%	-65%	-2%	-19%	20%	0%
Jasper	2015	0	16	26	188	126	828	50
(14,042)	2014	1	14	18	82	135	926	55
	% Chng	-100%	14%	44%	129%	-7%	-11%	-9%
Leeds	2015	1	4	11	54	71	421	34
(11,865)	2014	2	3	14	42	82	412	28
	% Chng	-50%	33%	-21%	29%	-13%	2%	21%
Millbrook	2015	1	8	9	38	136	495	29
(15,150)	2014	1	9	27	37	108	534	37
	% Chng	0%	-11%	-67%	3%	26%	-7%	-22%
Moody	2015	0	3	1	19	40	165	21
(12,635)	2014	0	0	4	11	39	167	15
	% Chng	0%	100%	-75%	73%	3%	-1%	40%
Mountain Brook	2015	0	0	6	8	38	219	9
(20,801)	2014	0	4	4	2	40	167	4
	% Chng	0%	-100%	50%	300%	-5%	31%	125%
Muscle Shoals	2015	1	4	14	26	135	480	52
(13,720)	2014	0	10	10	25	138	595	52
	% Chng	100%	-60%	40%	4%	-2%	-19%	0%
Oxford	2015	1	5	12	53	142	720	30
(21,113)	2014	2	2	10	59	134	878	28
	% Chng	-50%	150%	20%	-10%	6%	-18%	7%

	Year	Homicide	Rape	Robbery	Assault	Burglary	Larceny	Motor Vehicle Theft
Cities 10,000 - 25,000								
Ozark	2015	1	12	8	47	121	484	47
(14,646)	2014	1	19	4	43	184	681	35
	% Chng	0%	-37%	100%	9%	-34%	-29%	34%
Pelham	2015	0	2	10	22	54	397	22
(22,997)	2014	0	5	6	9	35	358	20
	% Chng	0%	-60%	67%	144%	54%	11%	10%
Pell City	2015 (7)	0	0	0	2	6	22	2
(13,790)	2014	0	2	5	12	48	226	12
	% Chng	0%	-100%	-100%	-83%	-88%	-90%	-83%
Pleasant Grove	2015	0	4	1	20	31	110	3
(10,382)	2014	1	0	3	8	21	94	5
	% Chng	-100%	100%	-67%	150%	48%	17%	-40%
Prichard	2015	14	15	74	259	359	551	127
(22,236)	2014	4	11	91	209	581	604	140
	% Chng	250%	36%	-19%	24%	-38%	-9%	-9%
Saraland	2015	0	4	3	26	47	374	34
(13,778)	2014	0	5	5	31	57	434	39
	% Chng	0%	-20%	-40%	-16%	-18%	-14%	-13%
Scottsboro	2015	0	6	7	187	97	418	23
(14,742)	2014	0	5	3	56	96	473	28
	% Chng	0%	20%	133%	234%	1%	-12%	-18%
Selma	2015 (7)	4	9	28	110	297	731	83
(19,585)	2014	3	18	70	179	556	1,394	120
	% Chng	33%	-50%	-60%	-39%	-47%	-48%	-31%
Sylacauga	2015	2	4	6	43	123	536	23
(12,672)	2014	0	9	17	45	169	538	27
	% Chng	100%	-56%	-65%	-4%	-27%	0%	-15%
Talladega	2015	2	5	6	109	286	665	52
(16,006)	2014	1	10	20	93	315	666	52
	% Chng	100%	-50%	-70%	17%	-9%	0%	0%
Troy	2015	3	17	22	127	139	656	56
(19,377)	2014	0	11	22	93	217	679	46
	% Chng	100%	55%	0%	37%	-36%	-3%	22%
Trussville	2015	N/A	N/A	N/A	N/A	N/A	N/A	N/A
(20,874)	2014	N/A	N/A	N/A	N/A	N/A	N/A	N/A
	% Chng							

	Year	Homicide	Rape	Robbery	Assault	Burglary	Larceny	Motor Vehicle Theft
Cities 5,000 - 10,000								
Andalusia	2015	1	8	2	61	85	425	18
(9,096)	2014	0	5	2	12	24	125	7
	% Chng	100%	60%	0%	408%	254%	240%	157%
Arab	2015	0	7	2	34	106	385	25
(8,303)	2014	0	13	3	30	140	380	45
	% Chng	0%	-46%	-33%	13%	-24%	1%	-44%
Atmore	2015	0	6	9	61	67	259	18
(9,960)	2014	0	4	8	62	73	195	12
	% Chng	0%	50%	13%	-2%	-8%	33%	50%
Attalla	2015	0	0	0	8	39	174	1
(5,913)	2014	0	5	0	10	41	177	0
	% Chng	0%	-100%	0%	-20%	-5%	-2%	100%
Bay Minette	2015	0	2	12	28	42	214	4
(9,234)	2014	0	3	11	33	58	255	8
	% Chng	0%	-33%	9%	-15%	-28%	-16%	-50%
Boaz	2015	0	6	3	99	80	356	28
(9,740)	2014	0	5	3	28	85	290	20
	% Chng	0%	20%	0%	254%	-6%	23%	40%
Brewton	2015	0	3	7	39	27	179	22
(5,389)	2014	0	2	5	30	45	180	14
	% Chng	0%	50%	40%	30%	-40%	-1%	57%
Chickasaw	2015	1	6	5	34	39	127	16
(5,954)	2014	0	2	8	22	87	209	27
	% Chng	100%	200%	-38%	55%	-55%	-39%	-41%
Childersburg	2015	1	1	12	60	81	224	6
(5,044)	2014	0	0	0	2	15	15	1
	% Chng	0%	0%	100%	100%	440%	1393%	500%
Clanton	2015	1	0	4	57	58	446	17
(8,751)	2014	1	5	5	34	69	572	17
	% Chng	0%	-100%	-20%	68%	-16%	-22%	0%
Daleville	2015	0	2	2	10	22	77	5
(5,103)	2014	0	4	0	19	13	75	9
	% Chng	0%	-50%	100%	-47%	69%	3%	-44%
Demopolis	2015	1	4	6	36	47	223	4
(7,115)	2014	0	4	4	40	37	244	2
	% Chng	100%	0%	50%	-10%	27%	-9%	100%

	Year	Homicide	Rape	Robbery	Assault	Burglary	Larceny	Motor Vehicle Theft
Cities 5,000 - 10,000								
Fultondale	2015	0	0	1	7	19	117	4
(9,044)	2014	N/A	N/A	N/A	N/A	N/A	N/A	N/A
	% Chng							
Glencoe	2015	0	1	0	8	34	77	8
(5,138)	2014	0	4	2	12	38	81	6
	% Chng	0%	-75%	-100%	-33%	-11%	-5%	33%
Greenville	2015	2	4	7	53	36	283	11
(7,845)	2014	3	2	3	40	32	295	9
	% Chng	-33%	100%	133%	33%	13%	-4%	22%
Guntersville	2015	0	7	0	25	83	463	38
(8,395)	2014	0	5	13	24	92	445	23
	% Chng	0%	40%	-100%	4%	-10%	4%	65%
Hamilton	2015	0	1	0	11	20	94	8
(6,765)	2014	0	5	3	9	38	102	7
	% Chng	0%	-80%	-100%	22%	-47%	-8%	14%
Lanett	2015	3	12	18	63	113	361	59
(6,444)	2014	1	11	6	53	114	336	40
	% Chng	200%	9%	200%	19%	-1%	7%	48%
Lincoln	2015	2	11	4	21	107	232	29
(6,485)	2014	1	8	4	22	95	234	21
	% Chng	100%	38%	0%	-5%	13%	-1%	38%
Midfield	2015	0	3	26	27	93	142	13
(5,240)	2014	0	3	14	19	101	135	21
	% Chng	0%	0%	86%	42%	-8%	5%	-38%
Monroeville	2015	0	1	3	69	45	198	10
(6,118)	2014	1	1	6	59	54	333	29
	% Chng	-100%	0%	-50%	17%	-17%	-41%	-66%
Montevallo	2015	0	3	5	19	28	118	10
(6,675)	2014	0	2	7	16	40	106	8
	% Chng	0%	50%	-29%	19%	-30%	11%	25%
Oneonta	2015	0	3	3	18	29	156	20
(6,642)	2014	0	7	3	12	24	168	15
	% Chng	0%	-57%	0%	50%	21%	-7%	33%
Opp	2015	0	3	3	31	61	106	4
(6,681)	2014	0	2	3	17	31	83	7
	% Chng	0%	50%	0%	82%	97%	28%	-43%

	Year	Homicide	Rape	Robbery	Assault	Burglary	Larceny	Motor Vehicle Theft
Cities 5,000 - 10,000								
Orange Beach	2015	0	3	0	3	4	82	1
(5,874)	2014	N/A	N/A	N/A	N/A	N/A	N/A	N/A
	% Chng							
Rainbow City	2015	0	2	2	11	58	131	17
(9,603)	2014	0	1	1	8	49	91	8
	% Chng	0%	100%	100%	38%	18%	44%	113%
Rainsville	2015	0	3	0	7	46	106	14
(5,026)	2014	0	1	0	12	16	98	21
	% Chng	0%	200%	0%	-42%	188%	8%	-33%
Roanoke	2015	0	1	4	35	20	88	6
(5,943)	2014	0	0	1	10	31	91	8
	% Chng	0%	100%	300%	250%	-35%	-3%	-25%
Roberstdale	2015	1	5	0	18	47	253	18
(5,895)	2014	0	2	1	12	44	211	9
	% Chng	100%	150%	-100%	50%	7%	20%	100%
Russellville	2015	0	9	6	26	62	320	17
(9,795)	2014	0	6	6	24	85	312	18
	% Chng	0%	50%	0%	8%	-27%	3%	-6%
Satsuma	2015	0	1	0	14	25	90	11
(6,169)	2014	0	2	1	4	15	44	6
	% Chng	0%	-50%	-100%	250%	67%	105%	83%
Sheffield	2015	0	12	6	44	130	253	27
(9,170)	2014	1	9	8	55	151	285	37
	% Chng	-100%	33%	-25%	-20%	-14%	-11%	-27%
Southside	2015	0	3	0	8	29	86	11
(8,430)	2014	0	6	0	5	29	81	9
	% Chng	0%	-50%	0%	60%	0%	6%	22%
Spanish Fort	2015	0	2	5	6	12	257	7
(8,039)	2014	0	0	0	0	2	41	0
	% Chng	0%	100%	100%	100%	500%	527%	100%
Tarrant	2015	2	9	28	69	168	297	43
(6,225)	2014	2	2	13	21	120	263	16
	% Chng	0%	350%	115%	229%	40%	13%	169%
Tuscumbia	2015	0	4	4	16	48	153	15
(8,513)	2014	1	5	3	36	80	225	28
	% Chng	-100%	-20%	33%	-56%	-40%	-32%	-46%

	Year	Homicide	Rape	Robbery	Assault	Burglary	Larceny	Motor Vehicle Theft
Cities 5,000 - 10,000								
Tuskegee	2015	3	9	13	59	130	191	43
(8,790)	2014	0	7	11	73	175	263	34
	% Chng	100%	29%	18%	-19%	-26%	-27%	26%
Valley	2015	1	13	14	45	98	357	50
(9,451)	2014	0	13	13	47	119	399	36
	% Chng	100%	0%	8%	-4%	-18%	-11%	39%
Wetumpka	2015	0	3	4	17	47	306	6
(7,921)	2014	0	6	2	15	35	296	8
	% Chng	0%	-50%	100%	13%	34%	3%	-25%
Cities 1,000 - 5,000								
Abbeville	2015	0	3	0	6	23	49	3
(2,610)	2014	0	1	0	7	22	52	11
	% Chng	0%	200%	0%	-14%	5%	-6%	-73%
Adamsville	2015	1	3	5	16	38	278	14
(4,414)	2014	0	5	6	19	43	321	9
	% Chng	100%	-40%	-17%	-16%	-12%	-13%	56%
Aliceville	2015	0	0	0	6	3	17	2
(2,367)	2014	0	0	0	10	9	32	2
	% Chng	0%	0%	0%	-40%	-67%	-47%	0%
Ardmore	2015	0	1	2	5	10	32	0
(1,378)	2014	0	0	0	2	2	19	1
	% Chng	0%	100%	100%	150%	400%	68%	-100%
Argo	2015	0	1	0	0	14	18	4
(4,154)	2014	0	2	0	2	13	20	5
	% Chng	0%	-50%	0%	-100%	8%	-10%	-20%
Ashland	2015	0	1	0	16	10	41	1
(1,972)	2014	0	0	0	11	9	42	1
	% Chng	0%	100%	0%	45%	11%	-2%	0%
Ashford	2015	0	0	0	6	5	54	4
(2,170)	2014	0	0	0	5	12	41	4
	% Chng	0%	0%	0%	20%	-58%	32%	0%
Ashville	2015	0	1	0	3	5	11	0
(2,265)	2014	0	3	0	10	26	37	5
	% Chng	0%	-67%	0%	-70%	-81%	-70%	-100%
Bayou Le Batre	2015	0	8	1	27	48	170	23
(2,621)	2014	0	6	0	16	33	96	18
	% Chng	0%	33%	100%	69%	45%	77%	28%

	Year	Homicide	Rape	Robbery	Assault	Burglary	Larceny	Motor Vehicle Theft
Cities 1,000 - 5,000								
Bear Creek	2015	0	0	1	1	11	10	2
(1,047)	2014	0	3	0	8	8	17	0
	% Chng	0%	-100%	100%	-88%	38%	-41%	100%
Berry	2015	0	0	0	0	0	4	0
(1,113)	2014	0	0	0	0	1	1	0
	% Chng	0%	0%	0%	0%	-100%	300%	0%
Blountsville	2015	1	3	2	13	29	74	11
(1,701)	2014	0	2	0	8	24	36	9
	% Chng	100%	50%	100%	63%	21%	106%	22%
Brent	2015	2	1	3	10	21	79	3
(4,866)	2014	0	2	1	10	7	66	8
	% Chng	100%	-50%	200%	0%	200%	20%	-63%
Bridgeport	2015	0	0	0	12	1	8	1
(2,362)	2014	0	0	0	3	2	6	2
	% Chng	0%	0%	0%	300%	-50%	33%	-50%
Brighton	2015	6	0	12	39	33	73	13
(2,870)	2014	0	2	2	42	50	94	17
	% Chng	100%	-100%	500%	-7%	-34%	-22%	-24%
Brookside	2015	0	0	0	1	5	1	1
(1,335)	2014	0	0	0	0	2	0	0
	% Chng	0%	0%	0%	100%	150%	100%	100%
Brookwood	2015	0	0	2	10	13	37	8
(1,835)	2014	0	1	1	5	16	36	8
	% Chng	0%	-100%	100%	100%	-19%	3%	0%
Brundidge	2015	N/A	N/A	N/A	N/A	N/A	N/A	N/A
(1,983)	2014	0	0	0	1	4	5	0
	% Chng							
Butler	2015	0	2	1	13	13	18	3
(1,802)	2014	0	2	1	8	16	16	3
	% Chng	0%	0%	0%	63%	-19%	13%	0%
Camden	2015	0	0	2	0	1	5	2
(1,915)	2014	0	0	0	5	3	7	1
	% Chng	0%	0%	100%	-100%	-67%	-29%	100%
Carbon Hill	2015	0	1	1	8	16	60	13
(1,969)	2014	0	0	0	1	8	29	7
	% Chng	0%	100%	100%	700%	100%	107%	86%

	Year	Homicide	Rape	Robbery	Assault	Burglary	Larceny	Motor Vehicle Theft
Cities 1,000 - 5,000								
Cedar Bluff	2015	0	1	0	8	3	37	2
(1,814)	2014	0	0	0	12	30	97	8
	% Chng	0%	100%	0%	-33%	-90%	-62%	-75%
Centre	2015	0	3	3	15	35	135	11
(3,622)	2014	0	3	1	6	51	132	7
	% Chng	0%	0%	200%	150%	-31%	2%	57%
Centreville	2015	0	1	0	1	6	14	1
(2,689)	2014	1	0	0	1	6	10	2
	% Chng	-100%	100%	0%	0%	0%	40%	-50%
Chatom	2015	0	3	0	3	12	11	2
(1,224)	2014	1	1	0	0	3	13	3
	% Chng	-100%	200%	0%	100%	300%	-15%	-33%
Cherokee	2015	0	1	0	2	1	3	1
(1,018)	2014	0	0	1	6	12	10	4
	% Chng	0%	100%	-100%	-67%	-92%	-70%	-75%
Citronelle	2015	1	5	5	42	61	146	24
(3,881)	2014	0	4	6	25	44	107	7
	% Chng	100%	25%	-17%	68%	39%	36%	243%
Clayton	2015	0	1	1	10	10	7	1
(2,934)	2014	0	2	0	2	12	14	2
	% Chng	0%	-50%	100%	400%	-17%	-50%	-50%
Cleveland	2015	0	0	0	0	1	1	0
(1,319)	2014	0	0	0	0	0	5	3
	% Chng	0%	0%	0%	0%	100%	-80%	-100%
Coaling	2015	0	3	0	13	14	38	2
(1,664)	2014	0	5	0	10	25	47	3
	% Chng	0%	-40%	0%	30%	-44%	-19%	-33%
Collinsville	2015	0	0	1	3	6	18	0
(1,953)	2014	0	1	0	6	26	31	4
	% Chng	0%	-100%	100%	-50%	-77%	-42%	-100%
Columbiana	2015	0	3	0	11	25	81	1
(4,223)	2014 (2)	0	0	1	4	9	24	0
	% Chng	0%	100%	-100%	175%	178%	238%	100%
Coosada	2015	0	0	1	2	5	14	0
(1,231)	2014	0	0	0	2	5	8	1
	% Chng	0%	0%	100%	0%	0%	75%	-100%

	Year	Homicide	Rape	Robbery	Assault	Burglary	Larceny	Motor Vehicle Theft
Cities 1,000 - 5,000								
Cordova	2015	0	3	0	3	5	16	1
(2,021)	2014	0	0	1	11	14	28	4
	% Chng	0%	100%	-100%	-73%	-64%	-43%	-75%
Cottonwood	2015	0	0	0	2	10	10	0
(1,271)	2014	0	0	0	1	3	5	1
	% Chng	0%	0%	0%	100%	233%	100%	-100%
Creola	2015	0	0	0	7	14	27	8
(1,947)	2014	0	1	0	9	7	28	10
	% Chng	0%	-100%	0%	-22%	100%	-4%	-20%
Crossville	2015	0	0	0	1	5	18	2
(1,842)	2014	0	0	0	2	7	17	3
	% Chng	0%	0%	0%	-50%	-29%	6%	-33%
Dadeville	2015	0	2	3	23	14	72	8
(3,176)	2014	0	10	4	27	22	79	6
	% Chng	0%	-80%	-25%	-15%	-36%	-9%	33%
Dauphin Island	2015	0	0	0	3	9	34	1
(1,244)	2014	0	0	1	3	3	50	1
	% Chng	0%	0%	-100%	0%	200%	-32%	0%
Dora	2015	0	2	3	12	13	86	12
(1,955)	2014	0	4	5	12	28	77	8
	% Chng	0%	-50%	-40%	0%	-54%	12%	50%
Double Springs	2015	0	0	1	7	7	9	3
(1,065)	2014	0	0	0	1	18	18	1
	% Chng	0%	0%	100%	600%	-61%	-50%	200%
East Brewton	2015	1	2	1	17	11	29	2
(2,413)	2014	0	3	1	6	12	31	2
	% Chng	100%	-33%	0%	183%	-8%	-6%	0%
Eclectic	2015	0	1	0	3	10	44	1
(1,018)	2014	0	1	0	6	14	50	3
	% Chng	0%	0%	0%	-50%	-29%	-12%	-67%
Elba	2015	0	2	1	12	30	66	5
(3,879)	2014	0	3	1	7	25	74	9
	% Chng	0%	-33%	0%	71%	20%	-11%	-44%
Elberta	2015	1	0	0	2	3	10	2
(1,664)	2014	1	0	0	3	4	4	0
	% Chng	0%	0%	0%	-33%	-25%	150%	100%

	Year	Homicide	Rape	Robbery	Assault	Burglary	Larceny	Motor Vehicle Theft
Cities 1,000 - 5,000								
Eutaw	2015	0	2	2	4	5	13	1
(2,757)	2014	0	1	2	31	42	58	14
	% Chng	0%	100%	0%	-87%	-88%	-78%	-93%
Evergreen	2015	0	6	8	32	42	124	8
(3,731)	2014	1	0	4	22	48	143	19
	% Chng	-100%	100%	100%	45%	-13%	-13%	-58%
Falkville	2015	0	0	1	8	9	30	1
(1,268)	2014	0	0	0	1	9	16	4
	% Chng	0%	0%	100%	700%	0%	88%	-75%
Fayette	2015	0	1	0	8	17	47	8
(4,500)	2014	0	3	0	12	11	56	12
	% Chng	0%	-67%	0%	-33%	55%	-16%	-33%
Flomaton	2015	0	2	1	14	15	42	5
(1,411)	2014	0	1	2	12	11	47	4
	% Chng	0%	100%	-50%	17%	36%	-11%	25%
Florala	2015	0	4	0	2	5	8	0
(1,981)	2014	0	0	0	1	4	8	1
	% Chng	0%	100%	0%	100%	25%	0%	-100%
Fort Deposit	2015	0	0	2	3	1	7	1
(1,234)	2014	0	0	1	6	2	10	1
	% Chng	0%	0%	100%	-50%	-50%	-30%	0%
Frisco City	2015	0	0	0	2	7	4	2
(1,223)	2014	0	1	1	4	4	25	2
	% Chng	0%	-100%	-100%	-50%	75%	-84%	0%
Fyffe	2015	0	0	0	2	9	22	0
(1,026)	2014	0	1	0	3	5	21	0
	% Chng	0%	-100%	0%	-33%	80%	5%	0%
Geneva	2015	1	3	0	12	32	100	10
(4,453)	2014	0	0	2	21	40	138	8
	% Chng	100%	100%	-100%	-43%	-20%	-28%	25%
Georgiana	2015	0	3	1	11	18	48	3
(1,666)	2014	0	2	2	18	28	47	7
	% Chng	0%	50%	-50%	-39%	-36%	2%	-57%
Goodwater	2015	0	3	3	7	0	9	0
(1,329)	2014	0	1	1	4	8	3	2
	% Chng	0%	200%	200%	75%	-100%	200%	-100%

	Year	Homicide	Rape	Robbery	Assault	Burglary	Larceny	Motor Vehicle Theft
Cities 1,000 - 5,000								
Gordo	2015	0	0	0	0	1	5	0
(1,675)	2014	0	0	0	0	8	2	3
	% Chng	0%	0%	0%	0%	-88%	150%	-100%
Grove Hill	2015	0	0	0	2	0	4	0
(1,496)	2014	0	0	0	0	0	1	0
	% Chng	0%	0%	0%	100%	0%	300%	0%
Guin	2015	0	0	1	11	7	48	8
(2,322)	2014	0	0	0	5	4	35	3
	% Chng	0%	0%	100%	120%	75%	37%	167%
Hackleburg	2015	0	0	0	0	2	12	3
(1,483)	2014	0	0	0	2	1	11	1
	% Chng	0%	0%	0%	-100%	100%	9%	200%
Haleyville	2015	0	4	1	14	45	158	10
(4,064)	2014	N/A	N/A	N/A	N/A	N/A	N/A	N/A
	% Chng							
Hanceville	2015	0	4	0	12	28	76	16
(3,269)	2014	0	0	2	7	37	77	11
	% Chng	0%	100%	-100%	71%	-24%	-1%	45%
Hartford	2015	0	0	0	14	14	81	4
(2,637)	2014	0	1	2	10	19	50	5
	% Chng	0%	-100%	-100%	40%	-26%	62%	-20%
Headland	2015	0	1	0	2	22	57	2
(4,744)	2014	0	0	0	3	14	52	7
	% Chng	0%	100%	0%	-33%	57%	10%	-71%
Heflin	2015	0	3	0	1	5	9	2
(3,525)	2014	0	5	0	5	20	30	3
	% Chng	0%	-40%	0%	-80%	-75%	-70%	-33%
Henegar	2015	0	0	0	1	4	5	3
(2,344)	2014	0	0	0	1	12	14	3
	% Chng	0%	0%	0%	0%	-67%	-64%	0%
Hokes Bluff	2015	0	2	0	4	12	33	5
(4,334)	2014	0	0	0	6	8	8	3
	% Chng	0%	100%	0%	-33%	50%	313%	67%
Jackson	2015	0	6	6	29	45	153	7
(4,979)	2014	0	2	2	3	11	38	1
	% Chng	0%	200%	200%	867%	309%	303%	600%

	Year	Homicide	Rape	Robbery	Assault	Burglary	Larceny	Motor Vehicle Theft
Cities 1,000 - 5,000								
Jemison	2015	N/A	N/A	N/A	N/A	N/A	N/A	N/A
(2,634)	2014	0	0	0	3	4	27	2
	% Chng							
Kimberly	2015	0	0	0	2	4	14	3
(2,868)	2014	0	0	0	0	4	10	2
	% Chng	0%	0%	0%	100%	0%	40%	50%
Kinsey	2015	0	0	2	2	2	11	1
(2,207)	2014	0	0	0	2	9	14	1
	% Chng	0%	0%	100%	0%	-78%	-21%	0%
Lafayette	2015	0	2	0	2	6	13	2
(2,981)	2014	0	0	1	21	15	65	2
	% Chng	0%	100%	-100%	-90%	-60%	-80%	0%
Lakeview	2015	0	0	0	0	6	18	4
(2,096)	2014	0	0	0	4	6	12	0
	% Chng	0%	0%	0%	-100%	0%	50%	100%
Leesburg	2015	0	0	0	5	10	35	4
(1,021)	2014	1	0	0	5	12	35	4
	% Chng	100%	0%	0%	0%	-17%	0%	0%
Level Plains	2015	0	2	2	5	25	38	6
(2,010)	2014	0	1	0	10	11	34	5
	% Chng	0%	100%	100%	-50%	127%	12%	20%
Linden	2015	0	3	2	4	22	24	4
(2,014)	2014	0	1	0	8	35	39	1
	% Chng	0%	200%	100%	-50%	-37%	-38%	300%
Lineville	2015	0	1	1	16	4	20	2
(2,305)	2014	0	2	1	11	8	10	5
	% Chng	0%	-50%	0%	45%	-50%	100%	-60%
Lipscomb	2015	0	0	0	7	20	21	9
(2,167)	2014	0	0	4	8	17	20	5
	% Chng	0%	0%	-100%	100%	18%	5%	80%
Livingston	2015	0	1	0	13	28	34	3
(3,435)	2014	0	1	5	16	33	41	7
	% Chng	0%	0%	-100%	-19%	-15%	-17%	-57%
Loxley	2015	0	2	0	11	14	44	13
(1,748)	2014 (3)	0	0	0	0	0	4	1
	% Chng	0%	100%	0%	100%	100%	1000%	1200%

	Year	Homicide	Rape	Robbery	Assault	Burglary	Larceny	Motor Vehicle Theft
Cities 1,000 - 5,000								
Luverne	2015	0	2	2	11	24	79	7
(2,846)	2014	0	0	0	15	12	47	4
	% Chng	0%	100%	100%	-27%	100%	68%	75%
Margaret	2015	0	1	0	4	6	16	0
(4,526)	2014	0	0	0	4	4	12	1
	% Chng	0%	100%	0%	0%	50%	33%	-100%
Marion	2015	N/A	N/A	N/A	N/A	N/A	N/A	N/A
(3,436)	2014	N/A	N/A	N/A	N/A	N/A	N/A	N/A
	% Chng							
Midland City	2015	0	0	2	14	22	58	9
(2,411)	2014	0	0	1	11	21	82	8
	% Chng	0%	0%	100%	27%	5%	-29%	13%
Millport	2015	0	0	0	0	0	0	0
(1,007)	2014	0	0	0	0	1	0	0
	% Chng	0%	0%	0%	0%	-100%	0%	0%
Morris	2015	1	0	1	0	6	30	5
(1,926)	2014	0	0	0	0	6	23	4
	% Chng	0%	0%	100%	0%	0%	30%	25%
Moulton	2015	0	0	3	10	13	29	6
(3,353)	2014	0	4	1	3	26	40	4
	% Chng	0%	-100%	200%	233%	-50%	-28%	50%
Moundville	2015	0	1	1	4	19	49	7
(2,467)	2014	0	2	0	5	17	61	7
	% Chng	0%	-50%	100%	-20%	12%	-20%	0%
Mt Vernon	2015	0	1	2	17	15	31	4
(1,557)	2014	1	0	3	12	24	33	2
	% Chng	-100%	100%	-33%	42%	-38%	-6%	100%
Munford	2015	0	0	0	0	0	5	0
(1,256)	2014	0	0	0	0	0	3	1
	% Chng	0%	0%	0%	0%	0%	67%	-100%
New Brockton	2015	1	0	0	0	7	10	1
(1,152)	2014	0	1	0	0	9	23	1
	% Chng	100%	-100%	0%	0%	-22%	-57%	0%
New Hope	2015	0	1	0	2	10	35	6
(2,815)	2014	0	0	0	11	23	26	4
	% Chng	0%	100%	0%	-82%	-57%	35%	50%

	Year	Homicide	Rape	Robbery	Assault	Burglary	Larceny	Motor Vehicle Theft
Cities 1,000 - 5,000								
Newton	2015	0	0	1	3	4	22	7
(1,463)	2014	0	2	1	1	6	40	9
	% Chng	0%	-100%	0%	200%	-33%	-45%	-22%
Odenville	2015	0	2	2	11	21	27	3
(3,709)	2014	0	2	2	13	13	30	4
	% Chng	0%	0%	0%	-15%	62%	-10%	-25%
Ohatchee	2015	0	0	0	1	11	16	0
(1,141)	2014	0	0	0	0	12	11	0
	% Chng	0%	0%	0%	100%	-8%	45%	0%
Owens Crossroads	2015	0	0	0	2	5	15	1
(1,826)	2014	0	0	0	1	3	21	2
	% Chng	0%	0%	0%	100%	67%	-29%	-50%
Phil Campbell	2015	0	0	0	0	0	2	0
(1,255)	2014	0	0	0	0	1	1	1
	% Chng	0%	0%	0%	0%	-100%	100%	-100%
Piedmont	2015	0	4	2	27	72	167	18
(4,703)	2014	0	5	0	15	63	129	15
	% Chng	0%	-20%	100%	80%	14%	29%	20%
Priceville	2015	0	1	1	0	9	19	7
(3,166)	2014	1	3	1	1	9	19	4
	% Chng	-100%	-67%	0%	-100%	0%	0%	75%
Ragland	2015	0	0	0	0	6	8	0
(1,687)	2014	0	0	0	1	7	9	1
	% Chng	0%	0%	0%	-100%	-14%	-11%	-100%
Red Bay	2015	0	2	1	2	12	56	6
(3,117)	2014	0	1	0	7	18	42	4
	% Chng	0%	100%	100%	-71%	-33%	33%	50%
Reform	2015	0	0	1	4	6	11	1
(1,624)	2014	0	1	0	1	5	18	2
	% Chng	0%	-100%	100%	300%	20%	-39%	-50%
Riverside	2015	0	2	0	2	20	57	4
(2,320)	2014	0	1	0	4	29	45	3
	% Chng	0%	100%	0%	-50%	-31%	27%	33%
Rogersville	2015	1	1	0	3	4	26	3
(1,237)	2014	0	0	0	5	8	21	3
	% Chng	100%	100%	0%	-40%	-50%	24%	0%

	Year	Homicide	Rape	Robbery	Assault	Burglary	Larceny	Motor Vehicle Theft
Cities 1,000 - 5,000								
Samson	2015	0	2	0	10	18	66	7
(1,919)	2014	0	1	0	13	17	61	6
	% Chng	0%	100%	0%	-23%	6%	8%	17%
Sardis City	2015	0	0	0	2	6	17	4
(1,744)	2014	0	0	0	0	5	30	8
	% Chng	0%	0%	0%	100%	20%	-43%	-50%
Slocomb	2015 (6)	0	0	0	0	0	4	0
(1,968)	2014	0	0	0	4	11	11	4
	% Chng	0%	0%	0%	-100%	-100%	-64%	-100%
Springville	2015	1	1	0	5	15	91	3
(4,223)	2014	0	1	1	7	10	113	5
	% Chng	100%	0%	-100%	-29%	50%	-19%	-40%
Steele	2015	0	1	0	2	2	7	1
(1,083)	2014	0	0	1	0	1	4	1
	% Chng	0%	0%	-100%	100%	100%	75%	0%
Stevenson	2015 (1)	0	0	0	0	0	2	0
(1,992)	2014	0	1	0	6	19	10	3
	% Chng	0%	100%	0%	-100%	-100%	-80%	-100%
Sulligent	2015	0	0	1	4	16	29	2
(1,858)	2014	0	2	0	3	10	47	2
	% Chng	0%	-100%	100%	33%	60%	-38%	0%
Sumiton	2015	1	1	0	1	7	25	1
(2,385)	2014	0	2	0	3	7	49	3
	% Chng	100%	-50%	0%	-67%	0%	-49%	-67%
Summerdale	2015	0	0	0	4	10	42	9
(1,033)	2014	1	2	0	5	9	39	8
	% Chng	-100%	-100%	0%	-20%	11%	8%	13%
Sylvania	2015 (1)	0	0	0	0	0	0	0
(1,852)	2014	0	0	0	0	1	18	2
	% Chng	0%	0%	0%	0%	-100%	-100%	-100%
Tallassee	2015	0	6	7	44	74	248	21
(4,801)	2014	0	4	0	30	78	182	18
	% Chng	0%	50%	100%	47%	-5%	36%	17%
Taylor	2015	0	2	0	2	0	6	2
(2,417)	2014	0	0	0	1	0	8	1
	% Chng	0%	100%	0%	100%	0%	-25%	100%

	Year	Homicide	Rape	Robbery	Assault	Burglary	Larceny	Motor Vehicle Theft
Cities 1,000 - 5,000								
Thomasville	2015	0	0	3	13	14	87	13
(4,062)	2014	0	0	2	15	9	63	5
	% Chng	0%	0%	50%	-13%	56%	38%	160%
Thorsby	2015	0	0	0	2	0	5	5
(2,033)	2014	0	1	0	1	1	4	0
	% Chng	0%	-100%	0%	100%	-100%	25%	100%
Town Creek	2015	0	2	1	2	7	3	1
(1,070)	2014	0	0	3	2	7	10	2
	% Chng	0%	100%	-67%	0%	0%	-70%	-50%
Trinity	2015	0	1	0	3	8	26	5
(2,156)	2014	0	1	0	4	11	28	2
	% Chng	0%	0%	0%	-25%	-27%	-7%	150%
Uniontown	2015	0	0	2	10	12	22	8
(2,421)	2014	0	0	0	3	6	7	4
	% Chng	0%	0%	100%	233%	100%	214%	100%
Union Springs	2015	2	0	2	31	47	59	13
(3,923)	2014	0	0	3	13	33	38	3
	% Chng	100%	0%	-33%	138%	42%	55%	333%
Vance	2015	0	0	0	2	8	16	5
(1,475)	2014	0	0	2	4	14	22	2
	% Chng	0%	0%	-100%	-50%	-43%	-27%	150%
Vernon	2015	0	0	0	0	3	7	1
(1,910)	2014	0	1	0	0	6	6	0
	% Chng	0%	-100%	0%	0%	-50%	17%	100%
Warrior	2015	0	1	1	14	13	55	14
(3,194)	2014	0	2	1	8	21	35	8
	% Chng	0%	-50%	0%	75%	-38%	57%	75%
Weaver	2015	0	5	0	24	52	87	3
(3,090)	2014	0	8	1	12	35	79	9
	% Chng	0%	-38%	-100%	100%	49%	10%	-67%
West Blocton	2015	0	0	0	0	0	0	0
(1,252)	2014	0	0	0	0	0	0	0
	% Chng	0%	0%	0%	0%	0%	0%	0%
Winfield	2015	0	1	3	7	51	111	12
(3,825)	2014	0	3	4	15	41	120	10
	% Chng	0%	-67%	-25%	-53%	24%	-8%	20%

	Year	Homicide	Rape	Robbery	Assault	Burglary	Larceny	Motor Vehicle Theft
Cities 1,000 - 5,000								
Woodstock	2015	0	1	0	2	9	26	8
(1,524)	2014	1	0	1	2	10	31	3
	% Chng	-100%	100%	-100%	0%	-10%	-16%	167%
York	2015	1	0	2	4	13	24	2
(2,375)	2014	0	0	2	8	30	26	4
	% Chng	100%	0%	0%	-50%	-57%	-8%	-50%
Cities Under 1,000								
Addison	2015	0	0	0	4	11	14	2
(748)	2014	0	0	0	1	6	20	3
	% Chng	0%	0%	0%	300%	83%	-30%	-33%
Altoona	2015	0	0	0	0	0	0	0
(896)	2014	0	0	0	0	1	2	0
	% Chng	0%	0%	0%	0%	-100%	-100%	0%
Ariton	2015	0	0	0	1	1	2	1
(741)	2014	0	0	0	0	1	1	0
	% Chng	0%	0%	0%	100%	0%	100%	100%
Arley	2015	0	0	0	0	7	3	1
(356)	2014	0	0	0	1	6	10	3
	% Chng	0%	0%	0%	-100%	17%	-70%	-67%
Brantley	2015	0	0	0	0	0	2	2
(809)	2014	0	0	0	0	3	2	0
	% Chng	0%	0%	0%	0%	-100%	0%	100%
Brilliant	2015	0	0	1	4	4	10	4
(884)	2014	0	0	0	3	8	15	3
	% Chng	0%	0%	100%	33%	-50%	-33%	33%
Camp Hill	2015	0	0	1	0	3	1	2
(987)	2014	0	0	0	6	9	4	1
	% Chng	0%	0%	100%	-100%	-67%	-75%	100%
Carrollton	2015	0	0	0	2	3	8	3
(982)	2014	0	0	0	1	4	10	0
	% Chng	0%	0%	0%	100%	-25%	-20%	100%
Clayhatchee	2015	0	0	0	1	0	1	1
(573)	2014	0	0	0	0	1	3	0
	% Chng	0%	0%	0%	100%	-100%	-67%	100%
Columbia	2015	0	0	0	1	2	1	0
(741)	2014	0	0	0	0	0	2	0
	% Chng	0%	0%	0%	100%	100%	-50%	0%

	Year	Homicide	Rape	Robbery	Assault	Burglary	Larceny	Motor Vehicle Theft
Cities Under 1,000								
Cuba	2015	0	0	0	0	0	0	0
(318)	2014	0	0	1	1	0	1	0
	% Chng	0%	0%	-100%	-100%	0%	-100%	0%
Douglas	2015	0	0	0	3	11	33	6
(760)	2014	0	1	0	7	33	44	5
	% Chng	0%	-100%	0%	-57%	-67%	-25%	20%
Gantt	2015	0	0	0	3	0	1	0
(223)	2014	0	0	0	0	1	8	0
	% Chng	0%	0%	0%	100%	-100%	-88%	0%
Geraldine	2015	0	0	0	1	0	5	1
(902)	2014	0	0	0	1	1	17	1
	% Chng	0%	0%	0%	0%	-100%	-71%	0%
Grant	2015	0	0	0	1	19	32	2
(904)	2014	0	1	3	6	29	40	6
	% Chng	0%	-100%	-100%	-83%	-34%	-20%	-67%
Grimes	2015	0	1	0	0	0	2	0
(285)	2014	N/A	N/A	N/A	N/A	N/A	N/A	N/A
	% Chng							
Gurley	2015	0	2	0	2	11	27	2
(790)	2014	0	0	0	4	7	24	2
	% Chng	0%	100%	0%	-50%	57%	13%	0%
Hammondville	2015	0	0	0	0	0	0	0
(487)	2014	0	0	0	0	1	4	0
	% Chng	0%	0%	0%	0%	-100%	-100%	0%
Highland Lake	2015	0	0	0	1	1	2	0
(425)	2014	0	0	0	0	3	4	0
	% Chng	0%	0%	0%	100%	-67%	-50%	0%
Hillsboro	2015	0	0	0	0	0	0	0
(522)	2014	0	0	0	0	0	2	0
	% Chng	0%	0%	0%	0%	0%	-100%	0%
Hobson City	2015	0	0	0	0	0	0	0
(763)	2014	0	0	0	2	19	12	0
	% Chng	0%	0%	0%	-100%	-100%	-100%	0%
Hollywood	2015	0	0	0	2	2	4	0
(978)	2014	0	1	0	3	5	5	1
	% Chng	0%	-100%	0%	-33%	-60%	-20%	-100%

	Year	Homicide	Rape	Robbery	Assault	Burglary	Larceny	Motor Vehicle Theft
Cities Under 1,000								
Ider	2015	0	0	0	0	9	13	3
(714)	2014	0	0	0	4	12	20	3
	% Chng	0%	0%	0%	-100%	-25%	-35%	0%
Jacksons Gap	2015	0	0	0	1	8	3	2
(805)	2014	0	0	1	1	4	1	2
	% Chng	0%	0%	-100%	0%	100%	200%	0%
Kennedy	2015	0	1	0	0	1	1	0
(431)	2014	0	1	0	1	2	0	0
	% Chng	0%	0%	0%	-100%	-50%	100%	0%
Killen	2015	0	0	1	4	5	19	8
(986)	2014	0	0	0	1	4	31	2
	% Chng	0%	0%	100%	300%	25%	-39%	300%
Kinston	2015	0	0	0	2	2	23	4
(537)	2014	0	1	0	3	6	20	1
	% Chng	0%	-100%	0%	-33%	-67%	15%	300%
Leighton	2015	0	1	0	7	11	18	1
(715)	2014	0	3	0	16	18	19	3
	% Chng	0%	-67%	0%	-56%	-39%	-5%	-67%
Lexington	2015	0	0	1	0	3	4	1
(726)	2014	0	0	0	0	1	7	2
	% Chng	0%	0%	100%	0%	200%	-43%	-50%
Littleville	2015	0	0	0	2	3	3	1
(992)	2014	0	0	0	0	3	7	0
	% Chng	0%	0%	0%	100%	0%	-57%	100%
Lockhart	2015	0	0	0	0	1	5	1
(520)	2014	0	0	0	0	5	10	0
	% Chng	0%	0%	0%	0%	-80%	-50%	100%
Lynn	2015	0	0	0	0	2	4	1
(646)	2014	0	0	0	0	3	3	0
	% Chng	0%	0%	0%	0%	-33%	33%	100%
Maplesville	2015	0	2	1	1	6	18	3
(704)	2014	0	1	1	7	8	18	4
	% Chng	0%	100%	0%	-86%	-25%	0%	-25%
McIntosh	2015	0	0	1	3	7	14	2
(225)	2014	0	1	1	4	7	19	1
	% Chng	0%	-100%	0%	-25%	0%	-26%	100%

	Year	Homicide	Rape	Robbery	Assault	Burglary	Larceny	Motor Vehicle Theft
Cities Under 1,000								
McKenzie	2015	0	0	0	0	0	2	0
(505)	2014	0	0	0	0	0	0	0
	% Chng	0%	0%	0%	0%	0%	100%	0%
Mentone	2015	0	0	0	0	0	4	0
(366)	2014	0	0	0	0	0	3	0
	% Chng	0%	0%	0%	0%	0%	33%	0%
Millry	2015	0	1	0	3	3	3	0
(518)	2014	0	0	0	0	1	0	0
	% Chng	0%	100%	0%	100%	200%	100%	0%
Napier Field	2015	0	0	0	0	0	3	0
(344)	2014	0	1	1	1	4	6	0
	% Chng	0%	-100%	-100%	-100%	-100%	-50%	0%
New Site	2015	0	0	0	1	1	3	1
(757)	2014	0	1	0	0	4	6	2
	% Chng	0%	-100%	0%	100%	-75%	-50%	-50%
Notasulga	2015	0	0	0	11	13	19	3
(764)	2014	0	0	0	6	19	35	7
	% Chng	0%	0%	0%	83%	-32%	-46%	-57%
Parrish	2015	0	0	0	0	0	0	0
(959)	2014	0	1	0	0	0	0	0
	% Chng	0%	-100%	0%	0%	0%	0%	0%
Pinckard	2015	0	0	0	0	0	3	0
(632)	2014	0	0	0	0	1	3	0
	% Chng	0%	0%	0%	0%	-100%	0%	0%
Pine Hill	2015	0	0	1	8	10	30	3
(911)	2014	0	1	1	6	9	22	2
	% Chng	0%	-100%	0%	33%	11%	36%	50%
Pisgah	2015	0	0	0	1	0	0	0
(714)	2014	0	0	0	0	0	4	0
	% Chng	0%	0%	0%	100%	0%	-100%	0%
Powell	2015	0	0	0	1	2	17	5
(958)	2014	0	0	0	5	10	21	3
	% Chng	0%	0%	0%	-80%	-80%	-19%	67%
Ranburne	2015	0	0	0	3	2	7	1
(412)	2014	0	0	0	1	4	4	1
	% Chng	0%	0%	0%	200%	-50%	75%	0%

	Year	Homicide	Rape	Robbery	Assault	Burglary	Larceny	Motor Vehicle Theft
Cities Under 1,000								
Repton	2015	0	0	0	0	0	1	0
(270)	2014	0	0	0	1	0	0	0
	% Chng	0%	0%	0%	-100%	0%	100%	0%
Silverhill	2015	0	0	0	4	3	23	3
(766)	2014	0	3	0	3	2	8	1
	% Chng	0%	-100%	0%	33%	50%	188%	200%
Sipsey	2015	0	0	0	0	2	5	3
(425)	2014	0	0	1	2	6	16	3
	% Chng	0%	0%	-100%	-100%	-67%	-69%	0%
Skyline	2015	0	0	0	0	4	4	0
(841)	2014	0	0	0	1	4	10	3
	% Chng	0%	0%	0%	-100%	0%	-60%	-100%
Snead	2015	0	1	0	1	9	33	3
(845)	2014	0	0	0	3	9	23	6
	% Chng	0%	100%	0%	-67%	0%	43%	-50%
St Florian	2015	0	0	0	0	2	6	1
(459)	2014	0	0	0	1	0	7	1
	% Chng	0%	0%	0%	-100%	100%	-14%	0%
Thomaston	2015	0	0	0	1	1	1	1
(396)	2014	0	0	0	1	2	1	1
	% Chng	0%	0%	0%	0%	-50%	0%	0%
Trafford	2015	0	0	0	0	2	4	0
(639)	2014	0	0	0	0	1	2	0
	% Chng	0%	0%	0%	0%	100%	100%	0%
Triana	2015	0	0	1	2	7	7	0
(525)	2014	0	0	2	10	5	6	2
	% Chng	0%	0%	-50%	-80%	40%	17%	-100%
Valley Head	2015	0	0	0	0	1	2	10
(551)	2014	0	0	0	0	5	8	0
	% Chng	0%	0%	0%	0%	-80%	-75%	100%
Wadley	2015	0	0	0	2	1	2	0
(732)	2014	0	0	1	0	1	3	0
	% Chng	0%	0%	-100%	100%	0%	-33%	0%
Walnut Grove	2015	0	0	0	0	0	0	0
(687)	2014	0	0	0	1	0	0	1
	% Chng	0%	0%	0%	-100%	0%	0%	-100%

	Year	Homicide	Rape	Robbery	Assault	Burglary	Larceny	Motor Vehicle Theft
Cities Under 1,000								
Wedowee	2015	0	1	0	5	4	25	1
(800)	2014	0	0	0	4	12	19	6
	% Chng	0%	100%	0%	25%	-67%	32%	-83%
Colleges and Universities								
Alabama A&M University	2015	0	2	3	7	1	75	1
	2014	0	1	5	12	9	99	3
	% Chng	0%	100%	-40%	-42%	-89%	-24%	-67%
Bishop State Community College	2015	0	0	0	0	1	3	0
	2014	0	0	0	0	0	4	0
	% Chng	0%	0%	0%	0%	100%	-25%	0%
Calhoun Community College	2015	0	0	0	0	0	0	0
	2014	0	0	0	0	0	2	0
	% Chng	0%	0%	0%	0%	0%	-100%	0%
Faulkner University Birmingham	2015	0	0	0	0	0	0	0
	2014	0	0	0	0	0	0	0
	% Chng	0%	0%	0%	0%	0%	0%	0%
Faulkner University Florence	2015	0	0	0	0	0	0	0
	2014	0	0	0	0	0	0	0
	% Chng	0%	0%	0%	0%	0%	0%	0%
Faulkner University Mobile	2015	0	0	0	0	0	0	0
	2014	0	0	0	0	0	0	0
	% Chng	0%	0%	0%	0%	0%	0%	0%
Faulkner University Montgomery	2015	0	0	0	0	0	0	0
	2014	0	0	0	0	0	0	0
	% Chng	0%	0%	0%	0%	0%	0%	0%
Jacksonville State University	2015	0	0	0	7	9	50	0
	2014	0	0	0	1	11	49	1
	% Chng	0%	0%	0%	600%	-18%	2%	-100%
Jefferson State Community College	2015	0	0	0	0	0	7	1
	2014	0	0	0	0	1	29	1
	% Chng	0%	0%	0%	0%	-100%	-76%	0%
Samford University	2015	0	0	0	3	8	37	4
	2014	0	0	0	1	1	37	1
	% Chng	0%	0%	0%	200%	700%	0%	300%
Troy University	2015	0	1	1	4	12	100	3
	2014	0	0	0	6	23	90	6
	% Chng	0%	100%	100%	-33%	-48%	11%	-50%

	Year	Homicide	Rape	Robbery	Assault	Burglary	Larceny	Motor Vehicle Theft
Colleges and Universities								
Tuskegee University	2015	0	1	1	4	12	100	3
	2014	0	5	3	8	16	150	7
	% Chng	0%	-80%	-67%	-50%	-25%	-33%	-57%
University of Alabama	2015	0	3	9	4	35	315	7
	2014	0	8	4	11	42	382	7
	% Chng	0%	-63%	125%	-64%	-17%	-18%	0%
University of Alabama at Birmingham	2015	0	2	3	19	4	381	11
	2014	0	3	4	16	7	517	8
	% Chng	0%	-33%	-25%	19%	-43%	-26%	38%
University of Alabama at Huntsville	2015	0	1	1	8	18	55	0
	2014	0	0	0	0	30	45	0
	% Chng	0%	100%	100%	100%	-40%	22%	0%
University of Montevallo	2015	0	1	1	1	2	14	0
	2014	0	0	0	2	0	25	1
	% Chng	0%	100%	100%	-50%	100%	-44%	-100%
University of North Alabama	2015	0	0	1	2	0	0	2
	2014	0	0	1	2	10	25	1
	% Chng	0%	0%	0%	0%	-100%	-100%	100%
University of South Alabama	2015	0	1	3	17	28	136	1
	2014	0	3	1	3	18	137	4
	% Chng	0%	-67%	200%	467%	56%	-1%	-75%
University of West Alabama	2015	0	0	1	3	0	16	0
	2014	0	0	0	0	4	16	0
	% Chng	0%	0%	100%	100%	-100%	0%	0%

Clearance Rates

A clearance is a measure of law enforcement activity whereby enough evidence is found to charge a suspect and take him into custody (an arrest) or when a crime is solved but no formal charges are brought against a suspect (clearance by exceptional means). The clearance rate is achieved by taking the number of offenses and dividing that number into the number of clearances.

$$\frac{\textbf{CLEARANCES}}{\textbf{REPORTED OFFENSES}} = \textbf{CLEARANCE RATE}$$

It is important to note that clearance data is reported on a monthly basis to UCR; therefore, it is possible for an arrest made in one month to clear a crime committed in previous months or years.

		Homicide	Rape	Robbery	Assault	Burglary	Larceny	Motor Vehicle Theft
Cities Over 50,000								
Auburn	2015	2	8	37	87	265	1,271	84
	Clearance:	2	4	15	61	38	361	43
	Clearance Rt:	100%	50%	41%	70%	14%	28%	51%
Birmingham	2015	79	159	1,115	2,369	3,146	8,838	1,513
	Clearance:	44	28	349	710	310	861	367
	Clearance Rt:	56%	18%	31%	30%	10%	10%	24%
Decatur	2015	5	11	41	93	467	1,747	143
	Clearance:	5	8	29	57	133	709	93
	Clearance Rt:	100%	73%	71%	61%	28%	41%	65%
Dothan	2015	2	10	69	215	546	1,794	113
	Clearance:	2	5	32	153	105	846	60
	Clearance Rt:	100%	50%	46%	71%	19%	47%	53%
Hoover	2015	5	30	51	64	313	2,214	104
	Clearance:	5	20	30	48	44	827	32
	Clearance Rt:	100%	67%	59%	75%	14%	37%	31%
Huntsville	2015	19	134	369	1,024	1,776	6,224	763
	Clearance:	12	85	182	655	404	2,241	325
	Clearance Rt:	63%	63%	49%	64%	23%	36%	43%
Mobile	2015	24	118	403	988	2,209	7,986	595
	Clearance:	12	81	175	368	345	1,837	128
	Clearance Rt:	50%	69%	43%	37%	16%	23%	22%
Montgomery	2015	33	40	391	578	2,342	5,280	741
	Clearance:	8	19	112	154	146	236	73
	Clearance Rt:	24%	48%	29%	27%	6%	4%	10%
Tuscaloosa	2015	7	44	200	306	1,130	2,889	185
	Clearance:	7	28	79	187	183	869	35
	Clearance Rt:	100%	64%	40%	61%	16%	30%	19%
Cities 25,000 - 50,000								
Alabaster	2015	0	1	5	126	63	439	29
	Clearance:	0	1	4	59	15	182	7
	Clearance Rt:	0%	100%	80%	47%	24%	41%	24%
Athens	2015	0	0	9	5	77	522	8
	Clearance:	0	0	3	3	27	271	2
	Clearance Rt:	0%	0%	33%	60%	35%	52%	25%
Bessemer	2015	7	15	117	336	567	1,869	205
	Clearance:	1	1	2	8	6	12	1
	Clearance Rt:	14%	7%	2%	2%	1%	1%	0%

		Homicide	Rape	Robbery	Assault	Burglary	Larceny	Motor Vehicle Theft
Cities 25,000 - 50,000								
Daphne	2015	2	3	4	22	76	440	16
	Clearance:	2	1	1	20	15	153	9
	Clearance Rt:	100%	33%	25%	91%	20%	35%	56%
Enterprise	2015	0	13	12	63	172	723	56
	Clearance:	0	7	4	27	32	235	26
	Clearance Rt:	0%	54%	33%	43%	19%	33%	46%
Florence	2015	0	21	23	126	296	1,149	76
	Clearance:	0	12	9	107	52	481	25
	Clearance Rt:	0%	57%	39%	85%	18%	42%	33%
Gadsden	2015	3	34	81	250	499	2,058	177
	Clearance:	0	4	15	22	25	230	10
	Clearance Rt:	0%	12%	19%	9%	5%	11%	6%
Homewood	2015	0	7	46	19	186	780	73
	Clearance:	0	1	14	6	13	94	7
	Clearance Rt:	0%	14%	30%	32%	7%	12%	10%
Madison	2015	0	16	23	117	156	684	51
	Clearance:	0	7	12	79	30	195	25
	Clearance Rt:	0%	44%	52%	68%	19%	29%	49%
Northport	2015	1	19	25	52	167	715	28
	Clearance:	0	6	6	23	17	76	1
	Clearance Rt:	0%	32%	24%	44%	10%	11%	4%
Opelika	2015	3	12	46	145	251	1,176	78
	Clearance:	1	6	14	49	35	300	28
	Clearance Rt:	33%	50%	30%	34%	14%	26%	36%
Phenix City	2015	5	40	74	187	488	1,213	223
	Clearance:	3	32	38	72	125	383	43
	Clearance Rt:	60%	80%	51%	39%	26%	32%	19%
Prattville	2015	1	21	34	28	137	951	78
	Clearance:	1	10	16	20	28	356	24
	Clearance Rt:	100%	48%	47%	71%	20%	37%	31%
Vestavia Hills	2015	0	0	7	15	102	302	18
	Clearance:	0	0	6	12	56	203	11
	Clearance Rt:	0%	0%	86%	80%	55%	67%	61%

		Homicide	Rape	Robbery	Assault	Burglary	Larceny	Motor Vehicle Theft
Cities 10,000 - 25,000								
Albertville	2015	0	7	7	16	197	462	64
	Clearance:	0	0	1	0	1	3	0
	Clearance Rt:	0%	0%	14%	0%	1%	1%	0%
Alex City	2015	0	10	10	201	145	469	33
	Clearance:	0	6	5	89	36	165	16
	Clearance Rt:	0%	60%	50%	44%	25%	35%	48%
Anniston	2015	8	44	79	477	602	970	74
	Clearance:	7	30	41	394	138	502	38
	Clearance Rt:	88%	68%	52%	83%	23%	52%	51%
Calera	2015	0	3	5	255	59	265	31
	Clearance:	0	1	3	94	0	39	4
	Clearance Rt:	0%	33%	60%	37%	0%	15%	13%
Cullman	2015	0	6	9	20	72	466	31
	Clearance:	0	2	6	15	10	197	11
	Clearance Rt:	0%	33%	67%	75%	14%	42%	35%
Eufaula	2015	1	10	10	40	106	304	21
	Clearance:	1	7	5	14	22	68	3
	Clearance Rt:	100%	70%	50%	35%	21%	22%	14%
Fairfield	2015	0	1	0	4	6	22	3
	Clearance:	0	0	0	3	1	4	0
	Clearance Rt:	0%	0%	0%	75%	17%	18%	0%
Fairhope	2015	0	2	4	33	85	413	20
	Clearance:	0	2	1	21	18	138	12
	Clearance Rt:	0%	100%	25%	64%	21%	33%	60%
Foley	2015	0	8	11	36	86	570	11
	Clearance:	0	5	8	31	30	292	7
	Clearance Rt:	0%	63%	73%	86%	35%	51%	64%
Fort Payne	2015	0	5	4	13	46	242	14
	Clearance:	0	2	3	1	6	44	1
	Clearance Rt:	0%	40%	75%	8%	13%	18%	7%
Gardendale	2015	0	4	5	55	58	547	21
	Clearance:	0	4	3	41	9	280	9
	Clearance Rt:	0%	100%	60%	75%	16%	51%	43%
Gulf Shores	2015	0	7	6	25	115	556	17
	Clearance:	0	1	2	11	6	92	4
	Clearance Rt:	0%	14%	33%	44%	5%	17%	24%

		Homicide	Rape	Robbery	Assault	Burglary	Larceny	Motor Vehicle Theft
Cities 10,000 - 25,000								
Hartselle	2015	0	1	1	10	38	269	13
	Clearance:	0	1	1	8	6	131	9
	Clearance Rt:	0%	100%	100%	80%	16%	49%	69%
Helena	2015	0	3	5	13	11	108	8
	Clearance:	0	0	2	5	0	6	1
	Clearance Rt:	0%	0%	40%	38%	0%	6%	13%
Hueytown	2015	0	5	9	39	90	429	28
	Clearance:	0	1	5	8	9	62	5
	Clearance Rt:	0%	20%	56%	21%	10%	14%	18%
Irondale	2015	0	3	14	57	89	277	33
	Clearance:	0	3	9	12	73	162	18
	Clearance Rt:	0%	100%	64%	21%	82%	58%	55%
Jacksonville	2015	1	1	6	42	116	366	13
	Clearance:	1	1	3	28	10	74	9
	Clearance Rt:	100%	100%	50%	67%	9%	20%	69%
Jasper	2015	0	16	26	188	126	828	50
	Clearance:	0	8	10	36	15	290	7
	Clearance Rt:	0%	50%	38%	19%	12%	35%	14%
Leeds	2015	1	4	11	54	71	421	34
	Clearance:	0	4	6	5	18	72	5
	Clearance Rt:	0%	100%	55%	9%	25%	17%	15%
Millbrook	2015	1	8	9	38	136	495	29
	Clearance:	1	5	1	10	10	74	4
	Clearance Rt:	100%	63%	11%	26%	7%	15%	14%
Moody	2015	0	3	1	19	40	165	21
	Clearance:	0	1	1	6	7	24	4
	Clearance Rt:	0%	33%	100%	32%	18%	15%	19%
Mountain Brook	2015	0	0	6	8	38	219	9
	Clearance:	0	0	3	2	3	56	2
	Clearance Rt:	0%	0%	50%	25%	8%	26%	22%
Muscle Shoals	2015	1	4	14	26	135	480	52
	Clearance:	0	3	8	9	19	186	22
	Clearance Rt:	0%	75%	57%	35%	14%	39%	42%
Oxford	2015	1	5	12	53	142	720	30
	Clearance:	1	4	4	33	41	290	5
	Clearance Rt:	100%	80%	33%	62%	29%	40%	17%

		Homicide	Rape	Robbery	Assault	Burglary	Larceny	Motor Vehicle Theft
Cities 10,000 - 25,000								
Ozark	2015	1	12	8	47	121	484	47
	Clearance:	0	1	4	17	8	102	1
	Clearance Rt:	0%	8%	50%	36%	7%	21%	2%
Pelham	2015	0	2	10	22	54	397	22
	Clearance:	0	1	4	21	14	190	14
	Clearance Rt:	0%	50%	40%	95%	26%	48%	64%
Pell City	2015	0	0	0	2	6	22	2
	Clearance:	0	0	0	2	2	9	2
	Clearance Rt:	0%	0%	0%	100%	33%	41%	100%
Pleasant Grove	2015	0	4	1	20	31	110	3
	Clearance:	0	2	0	3	1	2	0
	Clearance Rt:	0%	50%	0%	15%	3%	2%	0%
Prichard	2015	14	15	74	259	359	551	127
	Clearance:	2	3	10	121	13	82	24
	Clearance Rt:	14%	20%	14%	47%	4%	15%	19%
Saraland	2015	0	4	3	26	47	374	34
	Clearance:	0	2	2	13	9	159	7
	Clearance Rt:	0%	50%	67%	50%	19%	43%	21%
Scottsboro	2015	0	6	7	187	97	418	23
	Clearance:	0	0	1	91	3	119	4
	Clearance Rt:	0%	0%	14%	49%	3%	28%	17%
Selma	2015	4	9	28	110	297	731	83
	Clearance:	2	1	0	8	4	60	4
	Clearance Rt:	50%	11%	0%	7%	1%	8%	5%
Sylacauga	2015	2	4	6	43	123	536	23
	Clearance:	0	2	2	13	17	87	4
	Clearance Rt:	0%	50%	33%	30%	14%	16%	17%
Talladega	2015	2	5	6	109	286	665	52
	Clearance:	1	1	3	72	84	492	34
	Clearance Rt:	50%	20%	50%	66%	29%	74%	65%
Troy	2015	3	17	22	127	139	656	56
	Clearance:	3	10	10	29	17	126	8
	Clearance Rt:	100%	59%	45%	23%	12%	19%	14%
Trussville	2015	N/A	N/A	N/A	N/A	N/A	N/A	N/A
	Clearance:	N/A	N/A	N/A	N/A	N/A	N/A	N/A
	Clearance Rt:							

		Homicide	Rape	Robbery	Assault	Burglary	Larceny	Motor Vehicle Theft
Cities 5,000 - 10,000								
Andalusia	2015	1	8	2	61	85	425	18
	Clearance:	1	6	1	57	33	198	15
	Clearance Rt:	100%	75%	50%	93%	39%	47%	83%
Arab	2015	0	7	2	34	106	385	25
	Clearance:	0	6	1	27	26	230	15
	Clearance Rt:	0%	86%	50%	79%	25%	60%	60%
Atmore	2015	0	6	9	61	67	259	18
	Clearance:	0	3	3	18	6	55	6
	Clearance Rt:	0%	50%	33%	30%	9%	21%	33%
Attalla	2015	0	0	0	8	39	174	1
	Clearance:	0	0	0	1	4	26	0
	Clearance Rt:	0%	0%	0%	13%	10%	15%	0%
Bay Minette	2015	0	2	12	28	42	214	4
	Clearance:	0	0	4	13	4	82	0
	Clearance Rt:	0%	0%	33%	46%	10%	38%	0%
Boaz	2015	0	6	3	99	80	356	28
	Clearance:	0	0	0	24	0	35	1
	Clearance Rt:	0%	0%	0%	24%	0%	10%	4%
Brewton	2015	0	3	7	39	27	179	22
	Clearance:	0	1	2	4	1	12	2
	Clearance Rt:	0%	33%	29%	10%	4%	7%	9%
Chickasaw	2015	1	6	5	34	39	127	16
	Clearance:	0	1	1	11	5	30	3
	Clearance Rt:	0%	17%	20%	32%	13%	24%	19%
Childersburg	2015	1	1	12	60	81	224	6
	Clearance:	0	0	0	4	0	5	1
	Clearance Rt:	0%	0%	0%	7%	0%	2%	17%
Clanton	2015	1	0	4	57	58	446	17
	Clearance:	0	0	1	25	9	188	6
	Clearance Rt:	0%	0%	25%	44%	16%	42%	35%
Daleville	2015	0	2	2	10	22	77	5
	Clearance:	0	1	0	2	2	9	1
	Clearance Rt:	0%	50%	0%	20%	9%	12%	20%
Demopolis	2015	1	4	6	36	47	223	4
	Clearance:	0	3	0	7	13	38	2
	Clearance Rt:	0%	75%	0%	19%	28%	17%	50%

		Homicide	Rape	Robbery	Assault	Burglary	Larceny	Motor Vehicle Theft
Cities 5,000 - 10,000								
Fultondale	2015	0	0	1	7	19	117	4
	Clearance:	0	0	1	7	5	41	1
	Clearance Rt:	0%	0%	100%	100%	26%	35%	25%
Glencoe	2015	0	1	0	8	34	77	8
	Clearance:	0	0	0	1	0	0	0
	Clearance Rt:	0%	0%	0%	13%	0%	0%	0%
Greenville	2015	2	4	7	53	36	283	11
	Clearance:	2	2	5	28	18	129	3
	Clearance Rt:	100%	50%	71%	53%	50%	46%	27%
Guntersville	2015	0	7	0	25	83	463	38
	Clearance:	0	1	0	11	8	210	6
	Clearance Rt:	0%	14%	0%	44%	10%	45%	16%
Hamilton	2015	0	1	0	11	20	94	8
	Clearance:	0	0	0	6	2	25	2
	Clearance Rt:	0%	0%	0%	55%	10%	27%	25%
Lanett	2015	3	12	18	63	113	361	59
	Clearance:	3	3	7	19	19	53	11
	Clearance Rt:	100%	25%	39%	30%	17%	15%	19%
Lincoln	2015	2	11	4	21	107	232	29
	Clearance:	0	2	0	3	9	23	1
	Clearance Rt:	0%	18%	0%	14%	8%	10%	3%
Midfield	2015	0	3	26	27	93	142	13
	Clearance:	0	2	1	7	6	13	1
	Clearance Rt:	0%	67%	4%	26%	6%	9%	8%
Monroeville	2015	0	1	3	69	45	198	10
	Clearance:	0	0	0	11	14	28	6
	Clearance Rt:	0%	0%	0%	16%	31%	14%	60%
Montevallo	2015	0	3	5	19	28	118	10
	Clearance:	0	1	3	4	3	17	3
	Clearance Rt:	0%	33%	60%	21%	11%	14%	30%
Oneonta	2015	0	3	3	18	29	156	20
	Clearance:	0	2	2	15	9	92	13
	Clearance Rt:	0%	67%	67%	83%	31%	59%	65%
Opp	2015	0	3	3	31	61	106	4
	Clearance:	0	2	2	25	9	52	4
	Clearance Rt:	0%	67%	67%	81%	15%	49%	100%

		Homicide	Rape	Robbery	Assault	Burglary	Larceny	Motor Vehicle Theft
Cities 5,000 - 10,000								
Orange Beach	2015	0	3	0	3	4	82	1
	Clearance:	0	2	0	3	2	5	0
	Clearance Rt:	0%	67%	0%	100%	50%	6%	0%
Rainbow City	2015	0	2	2	11	58	131	17
	Clearance:	0	0	2	7	38	68	6
	Clearance Rt:	0%	0%	100%	64%	66%	52%	35%
Rainsville	2015	0	3	0	7	46	106	14
	Clearance:	0	0	0	2	5	24	7
	Clearance Rt:	0%	0%	0%	29%	11%	23%	50%
Roanoke	2015	0	1	4	35	20	88	6
	Clearance:	0	1	0	6	2	13	1
	Clearance Rt:	0%	100%	0%	17%	10%	15%	17%
Robertsdale	2015	1	5	0	18	47	253	18
	Clearance:	0	4	0	15	13	158	15
	Clearance Rt:	0%	80%	0%	83%	28%	62%	83%
Russellville	2015	0	9	6	26	62	320	17
	Clearance:	0	2	1	4	2	41	0
	Clearance Rt:	0%	22%	17%	15%	3%	13%	0%
Satsuma	2015	0	1	0	14	25	90	11
	Clearance:	0	0	0	8	2	14	1
	Clearance Rt:	0%	0%	0%	57%	8%	16%	9%
Sheffield	2015	0	12	6	44	130	253	27
	Clearance:	0	1	3	8	5	11	0
	Clearance Rt:	0%	8%	50%	18%	4%	4%	0%
Southside	2015	0	3	0	8	29	86	11
	Clearance:	0	0	0	1	3	5	2
	Clearance Rt:	0%	0%	0%	13%	10%	6%	18%
Spanish Fort	2015	0	2	5	6	12	257	7
	Clearance:	0	0	0	0	0	94	1
	Clearance Rt:	0%	0%	0%	0%	0%	37%	14%
Tarrant	2015	2	9	28	69	168	297	43
	Clearance:	1	5	15	50	33	114	10
	Clearance Rt:	50%	56%	54%	72%	20%	38%	23%
Tuscumbia	2015	0	4	4	16	48	153	15
	Clearance:	0	0	1	6	1	9	1
	Clearance Rt:	0%	0%	25%	38%	2%	6%	7%

		Homicide	Rape	Robbery	Assault	Burglary	Larceny	Motor Vehicle Theft
Cities 5,000 - 10,000								
Tuskegee	2015	3	9	13	59	130	191	43
	Clearance:	2	0	1	9	1	6	1
	Clearance Rt:	67%	0%	8%	15%	1%	3%	2%
Valley	2015	1	13	14	45	98	357	50
	Clearance:	1	8	7	26	22	107	17
	Clearance Rt:	100%	62%	50%	58%	22%	30%	34%
Wetumpka	2015	0	3	4	17	47	306	6
	Clearance:	0	0	1	9	13	152	1
	Clearance Rt:	0%	0%	25%	53%	28%	50%	17%
Cities 1,000 -5,000								
Abbeville	2015	0	3	0	6	23	49	3
	Clearance:	0	2	0	2	4	20	1
	Clearance Rt:	0%	67%	0%	33%	17%	41%	33%
Adamsville	2015	1	3	5	16	38	278	14
	Clearance:	1	2	1	2	6	155	5
	Clearance Rt:	100%	67%	20%	13%	16%	56%	36%
Aliceville	2015	0	0	0	6	3	17	2
	Clearance:	0	0	0	1	0	1	0
	Clearance Rt:	0%	0%	0%	17%	0%	6%	0%
Ardmore	2015	0	1	2	5	10	32	0
	Clearance:	0	1	0	3	1	3	0
	Clearance Rt:	0%	100%	0%	60%	10%	9%	0%
Argo	2015	0	1	0	0	14	18	4
	Clearance:	0	0	0	0	0	0	0
	Clearance Rt:	0%	0%	0%	0%	0%	0%	0%
Ashland	2015	0	1	0	16	10	41	1
	Clearance:	0	1	0	5	1	12	1
	Clearance Rt:	0%	100%	0%	31%	10%	29%	100%
Ashford	2015	0	0	0	6	5	54	4
	Clearance:	0	0	0	1	1	20	0
	Clearance Rt:	0%	0%	0%	17%	20%	37%	0%
Ashville	2015	0	1	0	3	5	11	0
	Clearance:	0	0	0	2	0	0	0
	Clearance Rt:	0%	0%	0%	67%	0%	0%	0%
Bayou Le Batre	2015	0	8	1	27	48	170	23
	Clearance:	0	2	0	12	4	28	5
	Clearance Rt:	0%	25%	0%	44%	8%	16%	22%

		Homicide	Rape	Robbery	Assault	Burglary	Larceny	Motor Vehicle Theft
Cities 1,000 -5,000								
Bear Creek	2015	0	0	1	1	11	10	2
	Clearance:	0	0	0	0	0	0	0
	Clearance Rt:	0%	0%	0%	0%	0%	0%	0%
Berry	2015	0	0	0	0	0	4	0
	Clearance:	0	0	0	0	0	0	0
	Clearance Rt:	0%	0%	0%	0%	0%	0%	0%
Blountsville	2015	1	3	2	13	29	74	11
	Clearance:	0	0	0	0	1	1	0
	Clearance Rt:	0%	0%	0%	0%	3%	1%	0%
Brent	2015	2	1	3	10	21	79	3
	Clearance:	1	0	0	3	1	28	0
	Clearance Rt:	50%	0%	0%	30%	5%	35%	0%
Bridgeport	2015	0	0	0	12	1	8	1
	Clearance:	0	0	0	0	0	0	0
	Clearance Rt:	0%	0%	0%	0%	0%	0%	0%
Brighton	2015	6	0	12	39	33	73	13
	Clearance:	0	0	1	0	1	3	0
	Clearance Rt:	0%	0%	8%	0%	3%	4%	0%
Brookside	2015	0	0	0	1	5	1	1
	Clearance:	0	0	0	0	0	0	0
	Clearance Rt:	0%	0%	0%	0%	0%	0%	0%
Brookwood	2015	0	0	2	10	13	37	8
	Clearance:	0	0	0	0	0	1	0
	Clearance Rt:	0%	0%	0%	0%	0%	3%	0%
Brundidge	2015	N/A	N/A	N/A	N/A	N/A	N/A	N/A
	Clearance:	N/A	N/A	N/A	N/A	N/A	N/A	N/A
	Clearance Rt:							
Butler	2015	0	2	1	13	13	18	3
	Clearance:	0	1	0	7	2	5	2
	Clearance Rt:	0%	50%	0%	54%	15%	28%	67%
Camden	2015	0	0	2	0	1	5	2
	Clearance:	0	0	0	0	0	0	0
	Clearance Rt:	0%	0%	0%	0%	0%	0%	0%
Carbon Hill	2015	0	1	1	8	16	60	13
	Clearance:	0	0	1	2	0	18	1
	Clearance Rt:	0%	0%	100%	25%	0%	30%	8%

		Homicide	Rape	Robbery	Assault	Burglary	Larceny	Motor Vehicle Theft
Cities 1,000 -5,000								
Cedar Bluff	2015	0	1	0	8	3	37	2
	Clearance:	0	0	0	5	0	11	1
	Clearance Rt:	0%	0%	0%	63%	0%	30%	50%
Centre	2015	0	3	3	15	35	135	11
	Clearance:	0	0	2	5	6	66	1
	Clearance Rt:	0%	0%	67%	33%	17%	49%	9%
Centreville	2015	0	1	0	1	6	14	1
	Clearance:	0	0	0	0	0	0	0
	Clearance Rt:	0%	0%	0%	0%	0%	0%	0%
Chatom	2015	0	3	0	3	12	11	2
	Clearance:	0	0	0	2	1	3	0
	Clearance Rt:	0%	0%	0%	67%	8%	27%	0%
Cherokee	2015	0	1	0	2	1	3	1
	Clearance:	0	0	0	1	0	1	0
	Clearance Rt:	0%	0%	0%	50%	0%	33%	0%
Citronelle	2015	1	5	5	42	61	146	24
	Clearance:	0	0	2	12	7	39	1
	Clearance Rt:	0%	0%	40%	29%	11%	27%	4%
Clayton	2015	0	1	1	10	10	7	1
	Clearance:	0	1	1	9	4	4	0
	Clearance Rt:	0%	100%	100%	90%	40%	57%	0%
Cleveland	2015	0	0	0	0	1	1	0
	Clearance:	0	0	0	0	0	0	0
	Clearance Rt:	0%	0%	0%	0%	0%	0%	0%
Coaling	2015	0	3	0	13	14	38	2
	Clearance:	0	1	0	2	1	1	1
	Clearance Rt:	0%	33%	0%	15%	7%	3%	50%
Collinsville	2015	0	0	1	3	6	18	0
	Clearance:	0	0	0	1	0	4	0
	Clearance Rt:	0%	0%	0%	33%	0%	22%	0%
Columbiana	2015	0	3	0	11	25	81	1
	Clearance:	0	1	0	2	3	10	0
	Clearance Rt:	0%	33%	0%	18%	12%	12%	0%
Coosada	2015	0	0	1	2	5	14	0
	Clearance:	0	0	0	1	0	6	0
	Clearance Rt:	0%	0%	0%	50%	0%	43%	0%

		Homicide	Rape	Robbery	Assault	Burglary	Larceny	Motor Vehicle Theft
Cities 1,000 -5,000								
Cordova	2015	0	3	0	3	5	16	1
	Clearance:	0	0	0	0	0	2	0
	Clearance Rt:	0%	0%	0%	0%	0%	13%	0%
Cottonwood	2015	0	0	0	2	10	10	0
	Clearance:	0	0	0	1	0	3	0
	Clearance Rt:	0%	0%	0%	50%	0%	30%	0%
Creola	2015	0	0	0	7	14	27	8
	Clearance:	0	0	0	5	3	6	2
	Clearance Rt:	0%	0%	0%	71%	21%	22%	25%
Crossville	2015	0	0	0	1	5	18	2
	Clearance:	0	0	0	1	0	0	0
	Clearance Rt:	0%	0%	0%	100%	0%	0%	0%
Dadeville	2015	0	2	3	23	14	72	8
	Clearance:	0	2	1	20	4	30	4
	Clearance Rt:	0%	100%	33%	87%	29%	42%	50%
Dauphin Island	2015	0	0	0	3	9	34	1
	Clearance:	0	0	0	2	0	3	0
	Clearance Rt:	0%	0%	0%	67%	0%	9%	0%
Dora	2015	0	2	3	12	13	86	12
	Clearance:	0	1	2	12	7	64	9
	Clearance Rt:	0%	50%	67%	100%	54%	74%	75%
Double Springs	2015	0	0	1	7	7	9	3
	Clearance:	0	0	1	4	4	4	1
	Clearance Rt:	0%	0%	100%	57%	57%	44%	33%
East Brewton	2015	1	2	1	17	11	29	2
	Clearance:	1	0	1	2	4	7	0
	Clearance Rt:	100%	0%	100%	12%	36%	24%	0%
Eclectic	2015	0	1	0	3	10	44	1
	Clearance:	0	0	0	0	0	0	0
	Clearance Rt:	0%	0%	0%	0%	0%	0%	0%
Elba	2015	0	2	1	12	30	66	5
	Clearance:	0	1	0	10	2	13	1
	Clearance Rt:	0%	50%	0%	83%	7%	20%	20%
Elberta	2015	1	0	0	2	3	10	2
	Clearance:	1	0	0	2	3	7	1
	Clearance Rt:	100%	0%	0%	100%	100%	70%	50%

		Homicide	Rape	Robbery	Assault	Burglary	Larceny	Motor Vehicle Theft
Cities 1,000 -5,000								
Eutaw	2015	0	2	2	4	5	13	1
	Clearance:	0	0	0	2	0	4	1
	Clearance Rt:	0%	0%	0%	50%	0%	31%	100%
Evergreen	2015	0	6	8	32	42	124	8
	Clearance:	0	0	1	0	2	5	1
	Clearance Rt:	0%	0%	13%	0%	5%	4%	13%
Falkville	2015	0	0	1	8	9	30	1
	Clearance:	0	0	0	3	0	10	0
	Clearance Rt:	0%	0%	0%	38%	0%	33%	0%
Fayette	2015	0	1	0	8	17	47	8
	Clearance:	0	0	0	3	3	5	1
	Clearance Rt:	0%	0%	0%	38%	18%	11%	13%
Flomaton	2015	0	2	1	14	15	42	5
	Clearance:	0	1	0	14	7	22	4
	Clearance Rt:	0%	50%	0%	100%	47%	52%	80%
Florala	2015	0	4	0	2	5	8	0
	Clearance:	0	1	0	1	0	1	0
	Clearance Rt:	0%	25%	0%	50%	0%	13%	0%
Fort Deposit	2015	0	0	2	3	1	7	1
	Clearance:	0	0	0	0	0	0	0
	Clearance Rt:	0%	0%	0%	0%	0%	0%	0%
Frisco City	2015	0	0	0	2	7	4	2
	Clearance:	0	0	0	0	2	1	0
	Clearance Rt:	0%	0%	0%	0%	29%	25%	0%
Fyffe	2015	0	0	0	2	9	22	0
	Clearance:	0	0	0	1	0	9	0
	Clearance Rt:	0%	0%	0%	50%	0%	41%	0%
Geneva	2015	1	3	0	12	32	100	10
	Clearance:	1	2	0	10	13	41	8
	Clearance Rt:	100%	67%	0%	83%	41%	41%	80%
Georgiana	2015	0	3	1	11	18	48	3
	Clearance:	0	1	0	7	9	18	0
	Clearance Rt:	0%	33%	0%	64%	50%	38%	0%
Goodwater	2015	0	3	3	7	0	9	0
	Clearance:	0	0	2	0	0	2	0
	Clearance Rt:	0%	0%	67%	0%	0%	22%	0%

		Homicide	Rape	Robbery	Assault	Burglary	Larceny	Motor Vehicle Theft
Cities 1,000 -5,000								
Gordo	2015	0	0	0	0	1	5	0
	Clearance:	0	0	0	0	0	1	0
	Clearance Rt:	0%	0%	0%	0%	0%	20%	0%
Grove Hill	2015	0	0	0	2	0	4	0
	Clearance:	0	0	0	1	0	0	0
	Clearance Rt:	0%	0%	0%	50%	0%	0%	0%
Guin	2015	0	0	1	11	7	48	8
	Clearance:	0	0	0	6	1	6	1
	Clearance Rt:	0%	0%	0%	55%	14%	13%	13%
Hackleburg	2015	0	0	0	0	2	12	3
	Clearance:	0	0	0	0	1	1	2
	Clearance Rt:	0%	0%	0%	0%	50%	8%	67%
Haleyville	2015	0	4	1	14	45	158	10
	Clearance:	0	0	0	1	1	9	1
	Clearance Rt:	0%	0%	0%	7%	2%	6%	10%
Hanceville	2015	0	4	0	12	28	76	16
	Clearance:	0	2	0	3	6	19	5
	Clearance Rt:	0%	0%	0%	25%	21%	25%	31%
Hartford	2015	0	0	0	14	14	81	4
	Clearance:	0	0	0	2	3	0	1
	Clearance Rt:	0%	0%	0%	14%	21%	0%	25%
Headland	2015	0	1	0	2	22	57	2
	Clearance:	0	1	0	0	7	6	0
	Clearance Rt:	0%	100%	0%	0%	32%	11%	0%
Heflin	2015	0	3	0	1	5	9	2
	Clearance:	0	1	0	1	3	3	2
	Clearance Rt:	0%	33%	0%	100%	60%	33%	100%
Henegar	2015	0	0	0	1	4	5	3
	Clearance:	0	0	0	0	0	0	0
	Clearance Rt:	0%	0%	0%	0%	0%	0%	0%
Hokes Bluff	2015	0	2	0	4	12	33	5
	Clearance:	0	1	0	2	3	3	1
	Clearance Rt:	0%	50%	0%	50%	25%	9%	20%
Jackson	2015	0	6	6	29	45	153	7
	Clearance:	0	2	3	14	3	26	1
	Clearance Rt:	0%	33%	50%	48%	7%	17%	14%

		Homicide	Rape	Robbery	Assault	Burglary	Larceny	Motor Vehicle Theft
Cities 1,000 -5,000								
Jemison	2015	N/A	N/A	N/A	N/A	N/A	N/A	N/A
	Clearance:	N/A	N/A	N/A	N/A	N/A	N/A	N/A
	Clearance Rt:							
Kimberly	2015	0	0	0	2	4	14	3
	Clearance:	0	0	0	0	0	1	0
	Clearance Rt:	0%	0%	0%	0%	0%	7%	0%
Kinsey	2015	0	0	2	2	2	11	1
	Clearance:	0	0	1	2	2	2	1
	Clearance Rt:	0%	0%	50%	100%	100%	18%	100%
Lafayette	2015	0	2	0	2	6	13	2
	Clearance:	0	0	0	0	0	0	0
	Clearance Rt:	0%	0%	0%	0%	0%	0%	0%
Lakeview	2015	0	0	0	0	6	18	4
	Clearance:	0	0	0	0	0	0	0
	Clearance Rt:	0%	0%	0%	0%	0%	0%	0%
Leesburg	2015	0	0	0	5	10	35	4
	Clearance:	0	0	0	2	0	13	2
	Clearance Rt:	0%	0%	0%	40%	0%	37%	50%
Level Plains	2015	0	2	2	5	25	38	6
	Clearance:	0	0	0	1	4	9	1
	Clearance Rt:	0%	0%	0%	20%	16%	24%	17%
Linden	2015	0	3	2	4	22	24	4
	Clearance:	0	0	1	0	0	2	2
	Clearance Rt:	0%	0%	50%	0%	0%	8%	50%
Lineville	2015	0	1	1	16	4	20	2
	Clearance:	0	1	1	16	4	20	2
	Clearance Rt:	0%	100%	100%	100%	100%	100%	100%
Lipscomb	2015	0	0	0	7	20	21	9
	Clearance:	0	0	0	1	1	0	0
	Clearance Rt:	0%	0%	0%	14%	5%	0%	0%
Livingston	2015	0	1	0	13	28	34	3
	Clearance:	0	0	0	6	6	6	0
	Clearance Rt:	0%	0%	0%	46%	21%	18%	0%
Loxley	2015	0	2	0	11	14	44	13
	Clearance:	0	0	0	4	0	3	0
	Clearance Rt:	0%	0%	0%	36%	0%	7%	0%

		Homicide	Rape	Robbery	Assault	Burglary	Larceny	Motor Vehicle Theft
Cities 1,000 -5,000								
Luverne	2015	0	2	2	11	24	79	7
	Clearance:	0	0	0	4	2	14	1
	Clearance Rt:	0%	0%	0%	36%	8%	18%	14%
Margaret	2015	0	1	0	4	6	16	0
	Clearance:	0	0	0	3	0	0	0
	Clearance Rt:	0%	0%	0%	75%	0%	0%	0%
Marion	2015	N/A	N/A	N/A	N/A	N/A	N/A	N/A
	Clearance:	N/A	N/A	N/A	N/A	N/A	N/A	N/A
	Clearance Rt:							
Midland City	2015	0	0	2	14	22	58	9
	Clearance:	0	0	0	0	2	6	0
	Clearance Rt:	0%	0%	0%	0%	9%	10%	0%
Millport	2015	0	0	0	0	0	0	0
	Clearance:	0	0	0	0	0	0	0
	Clearance Rt:	0%	0%	0%	0%	0%	0%	0%
Morris	2015	1	0	1	0	6	30	5
	Clearance:	0	0	0	0	0	1	0
	Clearance Rt:	0%	0%	0%	0%	0%	3%	0%
Moulton	2015	0	0	3	10	13	29	6
	Clearance:	0	0	1	4	3	11	2
	Clearance Rt:	0%	0%	33%	40%	23%	38%	33%
Moundville	2015	0	1	1	4	19	49	7
	Clearance:	0	0	0	0	0	0	0
	Clearance Rt:	0%	0%	0%	0%	0%	0%	0%
Mt Vernon	2015	0	1	2	17	15	31	4
	Clearance:	0	0	0	3	6	7	0
	Clearance Rt:	0%	0%	0%	18%	40%	23%	0%
Munford	2015	0	0	0	0	0	5	0
	Clearance:	0	0	0	0	0	1	0
	Clearance Rt:	0%	0%	0%	0%	0%	20%	0%
New Brockton	2015	1	0	0	0	7	10	1
	Clearance:	1	0	0	0	0	0	0
	Clearance Rt:	100%	0%	0%	0%	0%	0%	0%
New Hope	2015	0	1	0	2	10	35	6
	Clearance:	0	0	0	1	0	8	0
	Clearance Rt:	0%	0%	0%	50%	0%	23%	0%

		Homicide	Rape	Robbery	Assault	Burglary	Larceny	Motor Vehicle Theft
Cities 1,000 -5,000								
Newton	2015	0	0	1	3	4	22	7
	Clearance:	0	0	0	0	0	1	0
	Clearance Rt:	0%	0%	0%	0%	0%	5%	0%
Odenville	2015	0	2	2	11	21	27	3
	Clearance:	0	2	1	8	15	18	1
	Clearance Rt:	0%	100%	50%	73%	71%	67%	33%
Ohatchee	2015	0	0	0	1	11	16	0
	Clearance:	0	0	0	0	0	0	0
	Clearance Rt:	0%	0%	0%	0%	0%	0%	0%
Owens Cross	2015	0	0	0	2	5	15	1
	Clearance:	0	0	0	0	0	0	0
	Clearance Rt:	0%	0%	0%	0%	0%	0%	0%
Phil Campbell	2015	0	0	0	0	0	2	0
	Clearance:	0	0	0	0	0	0	0
	Clearance Rt:	0%	0%	0%	0%	0%	0%	0%
Piedmont	2015	0	4	2	27	72	167	18
	Clearance:	0	2	1	16	12	49	11
	Clearance Rt:	0%	50%	50%	59%	17%	29%	61%
Priceville	2015	0	1	1	0	9	19	7
	Clearance:	0	0	1	0	1	1	0
	Clearance Rt:	0%	0%	100%	0%	11%	5%	0%
Ragland	2015	0	0	0	0	6	8	0
	Clearance:	0	0	0	0	0	0	0
	Clearance Rt:	0%	0%	0%	0%	0%	0%	0%
Red Bay	2015	0	2	1	2	12	56	6
	Clearance:	0	0	1	1	6	13	1
	Clearance Rt:	0%	0%	100%	50%	50%	23%	17%
Reform	2015	0	0	1	4	6	11	1
	Clearance:	0	0	1	2	3	5	1
	Clearance Rt:	0%	0%	100%	50%	50%	45%	100%
Riverside	2015	0	2	0	2	20	57	4
	Clearance:	0	0	0	1	0	7	1
	Clearance Rt:	0%	0%	0%	50%	0%	12%	25%
Rogersville	2015	1	1	0	3	4	26	3
	Clearance:	0	0	0	0	1	2	0
	Clearance Rt:	0%	0%	0%	0%	25%	8%	0%

		Homicide	Rape	Robbery	Assault	Burglary	Larceny	Motor Vehicle Theft
Cities 1,000 -5,000								
Samson	2015	0	2	0	10	18	66	7
	Clearance:	0	1	0	5	5	19	2
	Clearance Rt:	0%	50%	0%	50%	28%	29%	29%
Sardis City	2015	0	0	0	2	6	17	4
	Clearance:	0	0	0	2	2	3	0
	Clearance Rt:	0%	0%	0%	100%	33%	18%	0%
Slocomb	2015	0	0	0	0	0	4	0
	Clearance:	0	0	0	0	0	0	0
	Clearance Rt:	0%	0%	0%	0%	0%	0%	0%
Springville	2015	1	1	0	5	15	91	3
	Clearance:	0	0	0	3	3	36	1
	Clearance Rt:	0%	0%	0%	60%	20%	40%	33%
Steele	2015	0	1	0	2	2	7	1
	Clearance:	0	0	0	1	1	2	0
	Clearance Rt:	0%	0%	0%	50%	50%	29%	0%
Stevenson	2015	0	0	0	0	0	2	0
	Clearance:	0	0	0	0	0	2	0
	Clearance Rt:	0%	0%	0%	0%	0%	100%	0%
Sulligent	2015	0	0	1	4	16	29	2
	Clearance:	0	0	0	2	1	5	0
	Clearance Rt:	0%	0%	0%	50%	6%	17%	0%
Sumiton	2015	1	1	0	1	7	25	1
	Clearance:	0	0	0	1	0	9	0
	Clearance Rt:	0%	0%	0%	100%	0%	36%	0%
Summerdale	2015	0	0	0	4	10	42	9
	Clearance:	0	0	0	3	3	11	4
	Clearance Rt:	0%	0%	0%	75%	30%	26%	44%
Sylvania	2015	0	0	0	0	0	0	0
	Clearance:	0	0	0	0	0	0	0
	Clearance Rt:	0%	0%	0%	0%	0%	0%	0%
Tallassee	2015	0	6	7	44	74	248	21
	Clearance:	0	1	0	7	3	8	2
	Clearance Rt:	0%	17%	0%	16%	4%	3%	10%
Taylor	2015	0	2	0	2	0	6	2
	Clearance:	0	0	0	0	0	0	0
	Clearance Rt:	0%	0%	0%	0%	0%	0%	0%

		Homicide	Rape	Robbery	Assault	Burglary	Larceny	Motor Vehicle Theft
Cities 1,000 -5,000								
Thomasville	2015	0	0	3	13	14	87	13
	Clearance:	0	0	1	3	2	17	0
	Clearance Rt:	0%	0%	33%	23%	14%	20%	0%
Thorsby	2015	0	0	0	2	0	5	5
	Clearance:	0	0	0	2	0	0	0
	Clearance Rt:	0%	0%	0%	100%	0%	0%	0%
Town Creek	2015	0	2	1	2	7	3	1
	Clearance:	0	0	0	2	3	0	1
	Clearance Rt:	0%	0%	0%	100%	43%	0%	100%
Trinity	2015	0	1	0	3	8	26	5
	Clearance:	0	0	0	3	1	8	2
	Clearance Rt:	0%	0%	0%	100%	13%	31%	40%
Uniontown	2015	0	0	2	10	12	22	8
	Clearance:	0	0	0	0	0	0	0
	Clearance Rt:	0%	0%	0%	0%	0%	0%	0%
Union Springs	2015	2	0	2	31	47	59	13
	Clearance:	0	0	0	0	0	1	0
	Clearance Rt:	0%	0%	0%	0%	0%	2%	0%
Vance	2015	0	0	0	2	8	16	5
	Clearance:	0	0	0	1	1	0	0
	Clearance Rt:	0%	0%	0%	50%	13%	0%	0%
Vernon	2015	0	0	0	0	3	7	1
	Clearance:	0	0	0	0	0	4	1
	Clearance Rt:	0%	0%	0%	0%	0%	57%	100%
Warrior	2015	0	1	1	14	13	55	14
	Clearance:	0	0	0	5	1	11	2
	Clearance Rt:	0%	0%	0%	36%	8%	20%	14%
Weaver	2015	0	5	0	24	52	87	3
	Clearance:	0	2	0	23	13	24	1
	Clearance Rt:	0%	40%	0%	96%	25%	28%	33%
West Blocton	2015	0	0	0	0	0	0	0
	Clearance:	0	0	0	0	0	0	0
	Clearance Rt:	0%	0%	0%	0%	0%	0%	0%
Winfield	2015	0	1	3	7	51	111	12
	Clearance:	0	1	3	6	26	66	6
	Clearance Rt:	0%	100%	100%	86%	51%	59%	50%

		Homicide	Rape	Robbery	Assault	Burglary	Larceny	Motor Vehicle Theft
Cities 1,000 -5,000								
Woodstock	2015	0	1	0	2	9	26	8
	Clearance:	0	1	0	2	2	9	4
	Clearance Rt:	0%	100%	0%	100%	22%	35%	50%
York	2015	1	0	2	4	13	24	2
	Clearance:	0	0	0	0	1	1	0
	Clearance Rt:	0%	0%	0%	0%	8%	4%	0%
Cities Under 1,000								
Addison	2015	0	0	0	4	11	14	2
	Clearance:	0	0	0	0	2	0	0
	Clearance Rt:	0%	0%	0%	0%	18%	0%	0%
Altoona	2015	0	0	0	0	0	0	0
	Clearance:	0	0	0	0	0	0	0
	Clearance Rt:	0%	0%	0%	0%	0%	0%	0%
Ariton	2015	0	0	0	1	1	2	1
	Clearance:	0	0	0	1	0	2	0
	Clearance Rt:	0%	0%	0%	0%	0%	100%	0%
Arley	2015	0	0	0	0	7	3	1
	Clearance:	0	0	0	0	1	1	0
	Clearance Rt:	0%	0%	0%	0%	14%	33%	0%
Brantley	2015	0	0	0	0	0	2	2
	Clearance:	0	0	0	0	0	0	0
	Clearance Rt:	0%	0%	0%	0%	0%	0%	0%
Brilliant	2015	0	0	1	4	4	10	4
	Clearance:	0	0	0	1	2	1	0
	Clearance Rt:	0%	0%	0%	25%	50%	10%	0%
Camp Hill	2015	0	0	1	0	3	1	2
	Clearance:	0	0	1	0	1	0	0
	Clearance Rt:	0%	0%	100%	0%	33%	0%	0%
Carrollton	2015	0	0	0	2	3	8	3
	Clearance:	0	0	0	2	0	1	1
	Clearance Rt:	0%	0%	0%	100%	0%	13%	33%
Clayhatchee	2015	0	0	0	1	0	1	1
	Clearance:	0	0	0	0	0	0	1
	Clearance Rt:	0%	0%	0%	0%	0%	0%	100%
Columbia	2015	0	0	0	1	2	1	0
	Clearance:	0	0	0	1	0	0	0
	Clearance Rt:	0%	0%	0%	100%	0%	0%	0%

		Homicide	Rape	Robbery	Assault	Burglary	Larceny	Motor Vehicle Theft
Cities Under 1,000								
Cuba	2015	0	0	0	0	0	0	0
	Clearance:	0	0	0	0	0	0	0
	Clearance Rt:	0%	0%	0%	0%	0%	0%	0%
Douglas	2015	0	0	0	3	11	33	6
	Clearance:	0	0	0	3	10	30	5
	Clearance Rt:	0%	0%	0%	100%	91%	91%	83%
Gantt	2015	0	0	0	3	0	1	0
	Clearance:	0	0	0	2	0	0	0
	Clearance Rt:	0%	0%	0%	67%	0%	0%	0%
Geraldine	2015	0	0	0	1	0	5	1
	Clearance:	0	0	0	0	0	1	1
	Clearance Rt:	0%	0%	0%	0%	0%	20%	100%
Grant	2015	0	0	0	1	19	32	2
	Clearance:	0	0	0	1	0	10	0
	Clearance Rt:	0%	0%	0%	100%	0%	31%	0%
Grimes	2015	0	1	0	0	0	2	0
	Clearance:	0	0	0	0	0	0	0
	Clearance Rt:	0%	0%	0%	0%	0%	0%	0%
Gurley	2015	0	2	0	2	11	27	2
	Clearance:	0	0	0	1	2	14	0
	Clearance Rt:	0%	0%	0%	50%	18%	52%	0%
Hammondville	2015	0	0	0	0	0	0	0
	Clearance:	0	0	0	0	0	0	0
	Clearance Rt:	0%	0%	0%	0%	0%	0%	0%
Highland Lake	2015	0	0	0	1	1	2	0
	Clearance:	0	0	0	0	1	1	0
	Clearance Rt:	0%	0%	0%	0%	100%	50%	0%
Hillsboro	2015	0	0	0	0	0	0	0
	Clearance:	0	0	0	0	0	0	0
	Clearance Rt:	0%	0%	0%	0%	0%	0%	0%
Hobson City	2015	0	0	0	0	0	0	0
	Clearance:	0	0	0	0	0	0	0
	Clearance Rt:	0%	0%	0%	0%	0%	0%	0%
Hollywood	2015	0	0	0	2	2	4	0
	Clearance:	0	0	0	1	0	0	0
	Clearance Rt:	0%	0%	0%	50%	0%	0%	0%

		Homicide	Rape	Robbery	Assault	Burglary	Larceny	Motor Vehicle Theft
Cities Under 1,000								
Ider	2015	0	0	0	0	9	13	3
	Clearance:	0	0	0	0	7	12	2
	Clearance Rt:	0%	0%	0%	0%	78%	92%	67%
Jacksons Gap	2015	0	0	0	1	8	3	2
	Clearance:	0	0	0	1	0	0	1
	Clearance Rt:	0%	0%	0%	100%	0%	0%	50%
Kennedy	2015	0	1	0	0	1	1	0
	Clearance:	0	0	0	0	0	0	0
	Clearance Rt:	0%	0%	0%	0%	0%	0%	0%
Killen	2015	0	0	1	4	5	19	8
	Clearance:	0	0	0	2	1	1	0
	Clearance Rt:	0%	0%	0%	50%	20%	5%	0%
Kinston	2015	0	0	0	2	2	23	4
	Clearance:	0	0	0	2	0	9	3
	Clearance Rt:	0%	0%	0%	100%	0%	39%	75%
Leighton	2015	0	1	0	7	11	18	1
	Clearance:	0	0	0	1	0	3	0
	Clearance Rt:	0%	0%	0%	14%	0%	17%	0%
Lexington	2015	0	0	1	0	3	4	1
	Clearance:	0	0	0	0	0	0	0
	Clearance Rt:	0%	0%	0%	0%	0%	0%	0%
Littleville	2015	0	0	0	2	3	3	1
	Clearance:	0	0	0	0	0	0	0
	Clearance Rt:	0%	0%	0%	0%	0%	0%	0%
Lockhart	2015	0	0	0	0	1	5	1
	Clearance:	0	0	0	0	0	1	1
	Clearance Rt:	0%	0%	0%	0%	0%	20%	100%
Lynn	2015	0	0	0	0	2	4	1
	Clearance:	0	0	0	0	1	0	0
	Clearance Rt:	0%	0%	0%	0%	50%	0%	0%
Maplesville	2015	0	2	1	1	6	18	3
	Clearance:	0	1	0	0	0	3	0
	Clearance Rt:	0%	50%	0%	0%	0%	17%	0%
McIntosh	2015	0	0	1	3	7	14	2
	Clearance:	0	0	1	0	2	7	2
	Clearance Rt:	0%	0%	100%	0%	29%	50%	100%

		Homicide	Rape	Robbery	Assault	Burglary	Larceny	Motor Vehicle Theft
Cities Under 1,000								
McKenzie	2015	0	0	0	0	0	2	0
	Clearance:	0	0	0	0	0	1	0
	Clearance Rt:	0%	0%	0%	0%	0%	50%	0%
Mentone	2015	0	0	0	0	0	4	0
	Clearance:	0	0	0	0	0	1	0
	Clearance Rt:	0%	0%	0%	0%	0%	25%	0%
Millry	2015	0	1	0	3	3	3	0
	Clearance:	0	0	0	0	0	0	0
	Clearance Rt:	0%	0%	0%	0%	0%	0%	0%
Napier Field	2015	0	0	0	0	0	3	0
	Clearance:	0	0	0	0	0	0	0
	Clearance Rt:	0%	0%	0%	0%	0%	0%	0%
New Site	2015	0	0	0	1	1	3	1
	Clearance:	0	0	0	1	0	2	1
	Clearance Rt:	0%	0%	0%	100%	0%	67%	100%
Notasulga	2015	0	0	0	11	13	19	3
	Clearance:	0	0	0	11	3	13	3
	Clearance Rt:	0%	0%	0%	100%	23%	68%	100%
Parrish	2015	0	0	0	0	0	0	0
	Clearance:	0	0	0	0	0	0	0
	Clearance Rt:	0%	0%	0%	0%	0%	0%	0%
Pinckard	2015	0	0	0	0	0	3	0
	Clearance:	0	0	0	0	0	0	0
	Clearance Rt:	0%	0%	0%	0%	0%	0%	0%
Pine Hill	2015	0	0	1	8	10	30	3
	Clearance:	0	0	0	3	1	3	0
	Clearance Rt:	0%	0%	0%	38%	10%	10%	0%
Pisgah	2015	0	0	0	1	0	0	0
	Clearance:	0	0	0	0	0	0	0
	Clearance Rt:	0%	0%	0%	0%	0%	0%	0%
Powell	2015	0	0	0	1	2	17	5
	Clearance:	0	0	0	1	0	9	2
	Clearance Rt:	0%	0%	0%	100%	0%	53%	40%
Ranburne	2015	0	0	0	3	2	7	1
	Clearance:	0	0	0	1	0	1	0
	Clearance Rt:	0%	0%	0%	33%	0%	14%	0%

		Homicide	Rape	Robbery	Assault	Burglary	Larceny	Motor Vehicle Theft
Cities Under 1,000								
Repton	2015	0	0	0	0	0	1	0
	Clearance:	0	0	0	0	0	0	0
	Clearance Rt:	0%	0%	0%	0%	0%	0%	0%
Silverhill	2015	0	0	0	4	3	23	3
	Clearance:	0	0	0	3	0	4	1
	Clearance Rt:	0%	0%	0%	75%	0%	17%	33%
Sipsey	2015	0	0	0	0	2	5	3
	Clearance:	0	0	0	0	0	2	0
	Clearance Rt:	0%	0%	0%	0%	0%	40%	0%
Skyline	2015	0	0	0	0	4	4	0
	Clearance:	0	0	0	0	0	1	0
	Clearance Rt:	0%	0%	0%	0%	0%	25%	0%
Snead	2015	0	1	0	1	9	33	3
	Clearance:	0	0	0	0	0	5	0
	Clearance Rt:	0%	0%	0%	0%	0%	15%	0%
St Florian	2015	0	0	0	0	2	6	1
	Clearance:	0	0	0	0	0	0	1
	Clearance Rt:	0%	0%	0%	0%	0%	0%	100%
Thomaston	2015	0	0	0	1	1	1	1
	Clearance:	0	0	0	1	0	0	0
	Clearance Rt:	0%	0%	0%	100%	0%	0%	0%
Trafford	2015	0	0	0	0	2	4	0
	Clearance:	0	0	0	0	0	0	0
	Clearance Rt:	0%	0%	0%	0%	0%	0%	0%
Triana	2015	0	0	1	2	7	7	0
	Clearance:	0	0	0	1	0	2	0
	Clearance Rt:	0%	0%	0%	50%	0%	29%	0%
Valley Head	2015	0	0	0	1	2	10	0
	Clearance:	0	0	0	0	0	3	0
	Clearance Rt:	0%	0%	0%	0%	0%	30%	0%
Wadley	2015	0	0	0	2	1	2	0
	Clearance:	0	0	0	1	1	0	0
	Clearance Rt:	0%	0%	0%	50%	100%	0%	0%
Walnut Grove	2015	0	0	0	0	0	0	0
	Clearance:	0	0	0	0	0	0	0
	Clearance Rt:	0%	0%	0%	0%	0%	0%	0%

		Homicide	Rape	Robbery	Assault	Burglary	Larceny	Motor Vehicle Theft
Cities Under 1,000								
Wedowee	2015	0	1	0	5	4	25	1
	Clearance:	0	0	0	4	0	2	0
	Clearance Rt:	0%	0%	0%	80%	0%	8%	0%
Colleges and Universities								
Alabama A&M University	2015	0	2	3	7	1	75	1
	Clearance:	0	0	1	0	0	1	0
	Clearance Rt:	0%	0%	33%	0%	0%	1%	0%
Bishop State Community College	2015	0	0	0	0	1	3	0
	Clearance:	0	0	0	0	0	0	0
	Clearance Rt:	0%	0%	0%	0%	0%	0%	0%
Calhoun Community College	2015	0	0	0	0	0	0	0
	Clearance:	0	0	0	0	0	0	0
	Clearance Rt:	0%	0%	0%	0%	0%	0%	0%
Faulkner University Birmingham	2015	0	0	0	0	0	0	0
	Clearance:	0	0	0	0	0	0	0
	Clearance Rt:	0%	0%	0%	0%	0%	0%	0%
Faulkner University Florence	2015	0	0	0	0	0	0	0
	Clearance:	0	0	0	0	0	0	0
	Clearance Rt:	0%	0%	0%	0%	0%	0%	0%
Faulkner University Mobile	2015	0	0	0	0	0	0	0
	Clearance:	0	0	0	0	0	0	0
	Clearance Rt:	0%	0%	0%	0%	0%	0%	0%
Faulkner University Montgomery	2015	0	0	0	0	0	0	0
	Clearance:	0	0	0	0	0	0	0
	Clearance Rt:	0%	0%	0%	0%	0%	0%	0%
Jacksonville State University	2015	0	0	0	7	9	50	0
	Clearance:	0	0	0	3	0	6	0
	Clearance Rt:	0%	0%	0%	43%	0%	12%	0%
Jefferson State Community College	2015	0	0	0	0	0	7	1
	Clearance:	0	0	0	0	0	3	0
	Clearance Rt:	0%	0%	0%	0%	0%	43%	0%
Samford University	2015	0	0	0	3	8	37	4
	Clearance:	0	0	0	0	0	3	0
	Clearance Rt:	0%	0%	0%	0%	0%	8%	0%
Troy University	2015	0	2	1	3	6	74	2
	Clearance:	0	1	0	0	1	0	0
	Clearance Rt:	0%	50%	0%	0%	17%	0%	0%

		Homicide	Rape	Robbery	Assault	Burglary	Larceny	Motor Vehicle Theft
Tuskegee University	2015	0	1	1	4	12	100	3
	Clearance:	0	0	0	0	0	0	0
	Clearance Rt:	0%	0%	0%	0%	0%	0%	0%
University of Alabama	2015	0	3	9	4	35	315	7
	Clearance:	0	3	6	1	8	34	1
	Clearance Rt:	0%	100%	67%	25%	23%	11%	14%
University of Alabama at Birmingham	2015	0	2	3	19	4	381	11
	Clearance:	0	2	0	12	3	60	1
	Clearance Rt:	0%	100%	0%	63%	75%	16%	9%
University of Alabama at Huntsville	2015	0	1	1	8	18	55	0
	Clearance:	0	1	0	2	3	10	0
	Clearance Rt:	0%	100%	0%	25%	17%	18%	0%
University of Montevallo	2015	0	1	1	1	2	14	0
	Clearance:	0	1	0	0	0	1	0
	Clearance Rt:	0%	100%	0%	0%	0%	7%	0%
University of North Alabama	2015	0	0	1	2	0	0	2
	Clearance:	0	0	1	1	0	0	0
	Clearance Rt:	0%	0%	100%	50%	0%	0%	0%
University of South Alabama	2015	0	1	3	17	28	136	1
	Clearance:	0	1	1	9	3	24	1
	Clearance Rt:	0%	100%	33%	53%	11%	18%	100%
University of West Alabama	2015	0	0	1	3	0	16	0
	Clearance:	0	0	1	2	0	7	0
	Clearance Rt:	0%	0%	100%	67%	0%	44%	0%

County Data

Alabama comprises 67 counties, each averaging 756.8 square miles.

Incorporated and unincorporated areas without a municipal police department are protected by the county sheriff and are included in his jurisdiction. Since UCR data deals with criminal activity in a particular geographic region rather than with law enforcement agencies' activities, this agency does not intend, nor recommend, that this data be used to evaluate or compare one agency with another.

Due to diverse demographic characteristics, the county data will be presented in alphabetical order rather than by population strata. It will include reported crime and clearance data submitted by Alabama's 67 county sheriffs. County data does not include crime data submitted by municipal police departments contained within the county boundaries. The numbers in parentheses on the following pages denote the number of months the agency reported to UCR if it was less than 12.

	Year	Homicide	Rape	Robbery	Assault	Burglary	Larceny	Motor Vehicle Theft
County Sheriffs' Offices								
Autauga	2015	0	13	6	50	111	186	46
(20,763)	2014	2	8	6	52	170	199	45
	% Chng	-100%	63%	0%	-4%	-35%	-7%	2%
Baldwin	2015	0	12	33	73	225	390	33
(98,281)	2014	0	4	18	76	230	405	27
	% Chng	0%	200%	83%	-4%	-2%	-4%	22%
Barbour	2015	2	4	0	28	62	52	11
(9,010)	2014	2	2	2	11	68	55	5
	% Chng	0%	100%	-100%	155%	-9%	-5%	120%
Bibb	2015	0	2	1	4	20	18	3
(13,361)	2014	0	1	0	3	42	34	6
	% Chng	0%	100%	100%	33%	-52%	-47%	-50%
Blount	2015	5	17	7	187	280	540	88
(46,763)	2014	0	6	1	83	311	524	88
	% Chng	100%	183%	100%	125%	-10%	3%	0%
Bullock	2015	0	0	8	13	34	17	1
(6,796)	2014	0	0	3	12	65	15	4
	% Chng	0%	0%	167%	8%	-48%	13%	-75%
Butler	2015	1	2	1	37	64	88	11
(10,090)	2014	1	7	4	32	93	113	8
	% Chng	0%	-71%	-75%	16%	-31%	-22%	38%
Calhoun	2015	0	4	1	11	181	230	7
(53,780)	2014	0	3	1	11	200	266	5
	% Chng	0%	33%	0%	0%	-10%	-14%	40%
Chambers	2015	0	0	0	3	27	35	0
(15,139)	2014	0	0	2	2	52	43	1
	% Chng	0%	0%	-100%	50%	-48%	-19%	-100%
Cherokee	2015	2	8	3	41	114	196	34
(19,536)	2014	2	8	2	37	131	216	40
	% Chng	0%	0%	50%	11%	-13%	-9%	-15%
Chilton	2015	0	23	1	96	263	274	38
(29,704)	2014	0	18	2	59	223	260	49
	% Chng	0%	28%	-50%	63%	18%	5%	-22%
Choctaw	2015	0	0	1	7	17	16	5
(11,167)	2014	0	0	2	4	17	23	4
	% Chng	0%	0%	-50%	75%	0%	-30%	25%

	Year	Homicide	Rape	Robbery	Assault	Burglary	Larceny	Motor Vehicle Theft
County Sheriffs' Offices								
Clarke	2015	3	6	3	62	39	46	10
(14,165)	2014	0	6	4	62	48	49	16
	% Chng	100%	0%	-25%	0%	-19%	-6%	-38%
Clay	2015	0	0	0	9	4	8	4
(9,172)	2014	0	1	0	16	10	17	4
	% Chng	0%	-100%	0%	-44%	-60%	-53%	0%
Cleburne	2015	0	1	1	4	50	91	3
(11,148)	2014	0	1	0	1	102	109	12
	% Chng	0%	0%	100%	300%	-51%	-17%	-75%
Coffee	2015	1	7	3	20	81	92	19
(17,907)	2014	0	7	2	19	80	96	27
	% Chng	100%	0%	50%	5%	1%	-4%	-30%
Colbert	2015	0	3	2	20	62	78	6
(20,342)	2014	0	16	4	38	131	264	41
	% Chng	0%	-81%	-50%	-47%	-53%	-70%	-85%
Conecuh	2015	0	2	0	7	9	9	0
(8,508)	2014	0	4	0	20	22	43	6
	% Chng	0%	-50%	0%	-65%	-59%	-79%	-100%
Coosa	2015	1	0	4	17	58	88	10
(9,334)	2014	0	1	0	12	74	121	6
	% Chng	100%	-100%	100%	42%	-22%	-27%	67%
Covington	2015	0	14	0	32	111	185	44
(18,370)	2014	0	4	0	18	76	112	18
	% Chng	0%	250%	0%	78%	46%	65%	144%
Crenshaw	2015	0	2	2	33	60	83	22
(9,996)	2014	1	3	2	46	56	72	14
	% Chng	-100%	-33%	0%	-28%	7%	15%	57%
Cullman	2015	0	20	5	22	284	557	101
(62,851)	2014	2	34	8	40	297	646	87
	% Chng	-100%	-41%	-38%	-45%	-4%	-14%	16%
Dale	2015	0	6	1	27	79	116	17
(19,566)	2014	1	9	0	19	55	119	16
	% Chng	-100%	-33%	100%	42%	44%	-3%	6%
Dallas	2015	2	8	9	62	152	257	38
(21,548)	2014	2	10	9	44	182	251	29
	% Chng	0%	-20%	0%	41%	-16%	2%	31%

	Year	Homicide	Rape	Robbery	Assault	Burglary	Larceny	Motor Vehicle Theft
County Sheriff's Offices								
Dekalb	2015	5	44	3	66	320	394	94
(38,795)	2014	2	28	4	94	312	425	70
	% Chng	150%	57%	-25%	-30%	3%	-7%	34%
Elmore	2015	5	17	5	66	495	574	72
(50,889)	2014	0	13	11	28	357	452	59
	% Chng	100%	31%	-55%	136%	39%	27%	22%
Escambia	2015	0	0	3	8	9	23	3
(18,360)	2014	0	0	6	18	47	78	8
	% Chng	0%	0%	-50%	-56%	-81%	-71%	-63%
Etowah	2015	0	22	2	87	213	297	48
(29,135)	2014	0	22	3	61	239	322	50
	% Chng	0%	0%	-33%	43%	-11%	-8%	-4%
Fayette	2015	0	8	0	12	23	32	11
(10,392)	2014	0	1	1	6	17	11	6
	% Chng	0%	700%	-100%	100%	35%	191%	83%
Franklin	2015	1	4	3	21	108	154	15
(17,063)	2014	0	5	1	20	127	166	24
	% Chng	100%	-20%	200%	5%	-15%	-7%	-38%
Geneva	2015	0	9	0	32	91	113	24
(15,667)	2014	2	7	0	43	76	59	14
	% Chng	-100%	29%	0%	-26%	20%	92%	71%
Greene	2015	0	2	10	20	38	47	7
(5,677)	2014	1	1	4	18	33	46	11
	% Chng	-100%	100%	150%	11%	15%	2%	-36%
Hale	2015	0	0	0	14	16	11	5
(10,939)	2014	0	1	0	13	35	53	10
	% Chng	0%	-100%	0%	8%	-54%	-79%	-50%
Henry	2015	0	8	3	25	78	64	18
(9,261)	2014	0	3	2	14	56	62	9
	% Chng	0%	167%	50%	79%	39%	3%	100%
Houston	2015	3	16	5	72	190	387	31
(27,742)	2014	1	20	6	53	164	307	44
	% Chng	200%	-20%	-17%	36%	16%	26%	-30%
Jackson	2015 (4)	1	2	5	19	63	67	14
(30,833)	2014	3	20	0	58	264	274	50
	% Chng	-67%	-90%	100%	-67%	-76%	-76%	-72%

	Year	Homicide	Rape	Robbery	Assault	Burglary	Larceny	Motor Vehicle Theft
County Sheriff's Offices								
Jefferson	2015	10	91	202	485	1,903	1,392	141
(145,801)	2014	10	63	217	440	1,752	1,532	101
	% Chng	0%	44%	-7%	10%	9%	-9%	40%
Lamar	2015	0	2	0	11	24	26	8
(8,758)	2014 (4)	0	2	0	14	9	17	2
	% Chng	0%	0%	0%	-21%	167%	53%	300%
Lauderdale	2015	0	3	1	48	89	168	39
(48,928)	2014	0	2	4	32	103	206	48
	% Chng	0%	50%	-75%	50%	-14%	-18%	-19%
Lawrence	2015	1	5	0	40	123	185	27
(27,676)	2014	1	11	8	46	142	247	46
	% Chng	0%	-55%	-100%	-13%	-13%	-25%	-41%
Lee	2015	N/A	N/A	N/A	N/A	N/A	N/A	N/A
(60,601)	2014	0	6	4	14	89	113	15
	% Chng							
Limestone	2015	2	8	3	37	160	384	24
(59,996)	2014	0	11	2	69	188	360	35
	% Chng	100%	-27%	50%	-46%	-15%	7%	-31%
Lowndes	2015	0	11	14	29	89	146	27
(7,494)	2014	2	10	3	34	114	106	21
	% Chng	-100%	10%	367%	-15%	-22%	38%	29%
Macon	2015	0	5	2	22	75	75	21
(8,921)	2014	0	4	7	13	64	78	8
	% Chng	0%	25%	-71%	69%	17%	-4%	163%
Madison	2015	7	54	47	262	636	1,258	171
(116,032)	2014	6	55	50	231	637	1,370	168
	% Chng	17%	-2%	-6%	13%	0%	-8%	2%
Marengo	2015	0	7	4	34	70	80	15
(10,105)	2014	0	3	3	27	64	101	11
	% Chng	0%	133%	33%	26%	9%	-21%	36%
Marion	2015	0	2	1	23	57	71	11
(13,719)	2014	1	5	2	22	66	109	12
	% Chng	-100%	-60%	-50%	5%	-14%	-35%	-8%
Marshall	2015	2	7	6	11	169	192	27
(46,324)	2014	0	9	3	35	220	203	24
	% Chng	100%	-22%	100%	-69%	-23%	-5%	13%

	Year	Homicide	Rape	Robbery	Assault	Burglary	Larceny	Motor Vehicle Theft
County Sheriff's Offices								
Mobile	2015	4	26	21	63	609	1,124	193
(105,181)	2014	3	26	15	95	670	1,201	208
	% Chng	33%	0%	40%	-34%	-9%	-6%	-7%
Monroe	2015	0	0	1	27	30	1	0
(13,644)	2014	0	0	1	33	40	1	0
	% Chng	0%	0%	0%	-18%	-25%	0%	0%
Montgomery	2015	0	2	7	11	61	108	19
(25,820)	2014 (9)	0	5	7	8	94	104	22
	% Chng	0%	-60%	0%	38%	-35%	4%	-14%
Morgan	2015	0	11	3	30	195	169	21
(42,948)	2014	0	3	0	12	70	62	16
	% Chng	0%	267%	#DIV/0!	150%	179%	173%	31%
Perry	2015	N/A	N/A	N/A	N/A	N/A	N/A	N/A
(3,785)	2014	N/A	N/A	N/A	N/A	N/A	N/A	N/A
	% Chng							
Pickens	2015	0	5	0	6	17	17	0
(13,861)	2014	N/A	N/A	N/A	N/A	N/A	N/A	N/A
	% Chng							
Pike	2015	1	3	1	14	44	75	13
(12,088)	2014	0	1	1	13	38	105	12
	% Chng	100%	200%	0%	8%	16%	-29%	8%
Randolph	2015	0	0	0	12	66	74	0
(14,934)	2014	0	0	0	2	81	87	1
	% Chng	0%	0%	0%	500%	-19%	-15%	-100%
Russell	2015	0	16	4	32	142	258	30
(26,885)	2014	4	10	4	25	159	255	39
	% Chng	-100%	60%	0%	28%	-11%	1%	-23%
St. Clair	2015	0	7	3	182	134	220	23
(34,400)	2014	0	4	1	24	185	83	0
	% Chng	0%	75%	200%	658%	-28%	165%	100%
Shelby	2015	3	40	15	73	296	754	90
(86,202)	2014	N/A	N/A	N/A	N/A	N/A	N/A	N/A
	% Chng							
Sumter	2015	0	2	3	16	9	7	2
(6,877)	2014	2	1	0	12	13	19	5
	% Chng	-100%	100%	100%	33%	-31%	-63%	-60%

	Year	Homicide	Rape	Robbery	Assault	Burglary	Larceny	Motor Vehicle Theft
County Sheriffs' Offices								
Talladega	2015	5	5	12	54	241	421	86
(35,408)	2014	0	1	10	63	340	492	69
	% Chng	100%	400%	20%	-14%	-29%	-14%	25%
Tallapoosa	2015	1	2	1	7	103	4	2
(18,755)	2014	0	9	0	10	71	2	1
	% Chng	100%	-78%	100%	-30%	45%	100%	100%
Tuscaloosa	2015	4	9	18	153	309	662	102
(73,252)	2014	3	19	20	171	366	790	128
	% Chng	33%	-53%	-10%	-11%	-16%	-16%	-20%
Walker	2015	1	23	9	94	382	601	126
(41,241)	2014	1	12	10	80	339	580	138
	% Chng	0%	92%	-10%	18%	13%	4%	-9%
Washington	2015	0	7	2	28	58	58	14
(14,656)	2014	0	2	0	20	25	52	9
	% Chng	0%	250%	100%	40%	132%	12%	56%
Wilcox	2015	0	1	4	33	36	51	13
(8,138)	2014	2	0	3	47	38	62	5
	% Chng	-100%	100%	33%	-30%	-5%	-18%	160%
Winston	2015	0	1	2	7	15	33	4
(17,170)	2014	0	6	0	9	35	46	4
	% Chng	0%	-83%	100%	-22%	-57%	-28%	0%

Clearance Rates

A clearance is a measure of law enforcement activity whereby enough evidence is found to charge a suspect and take him into custody (an arrest) or when a crime is solved but no formal charges are brought against a suspect (clearance by exceptional means). The clearance rate is achieved by taking the number of offenses and dividing that number into the number of clearances.

$$\frac{\textbf{CLEARANCES}}{\textbf{REPORTED OFFENSES}} = \textbf{CLEARANCE RATE}$$

It is important to note that clearance data is reported on a monthly basis to UCR; therefore, it is possible for an arrest made in one month to clear a crime committed in previous months or years.

		Homicide	Rape	Robbery	Assault	Burglary	Larceny	Motor Vehicle Theft
County Sheriffs' Offices								
Autauga	2015	0	13	6	50	111	186	46
	Clearance:	0	8	2	16	6	31	14
	Clearance Rt:	0%	62%	33%	32%	5%	17%	30%
Baldwin	2015	0	12	33	73	225	390	33
	Clearance:	0	9	18	55	56	105	14
	Clearance Rt:	0%	75%	55%	75%	25%	27%	42%
Barbour	2015	2	4	0	28	62	52	11
	Clearance:	1	1	0	2	2	3	0
	Clearance Rt:	50%	25%	0%	7%	3%	6%	0%
Bibb	2015	0	2	1	4	20	18	3
	Clearance:	0	2	0	2	6	4	0
	Clearance Rt:	0%	100%	0%	50%	30%	22%	0%
Blount	2015	5	17	7	187	280	540	88
	Clearance:	4	9	3	38	25	53	14
	Clearance Rt:	80%	53%	43%	20%	9%	10%	16%
Bullock	2015	0	0	8	13	34	17	1
	Clearance:	0	0	0	0	0	0	0
	Clearance Rt:	0%	0%	0%	0%	0%	0%	0%
Butler	2015	1	2	1	37	64	88	11
	Clearance:	0	0	1	6	10	8	1
	Clearance Rt:	0%	0%	100%	16%	16%	9%	9%
Calhoun	2015	0	4	1	11	181	230	7
	Clearance:	0	0	1	3	8	21	0
	Clearance Rt:	0%	0%	100%	27%	4%	9%	0%
Chambers	2015	0	0	0	3	27	35	0
	Clearance:	0	0	0	3	3	3	0
	Clearance Rt:	0%	0%	0%	100%	11%	9%	0%
Cherokee	2015	2	8	3	41	114	196	34
	Clearance:	2	0	1	11	12	15	6
	Clearance Rt:	100%	0%	33%	27%	11%	8%	18%
Chilton	2015	0	23	1	96	263	274	38
	Clearance:	0	5	0	27	30	22	5
	Clearance Rt:	0%	22%	0%	28%	11%	8%	13%
Choctaw	2015	0	0	1	7	17	16	5
	Clearance:	0	0	1	1	2	1	0
	Clearance Rt:	0%	0%	100%	14%	12%	6%	0%

		Homicide	Rape	Robbery	Assault	Burglary	Larceny	Motor Vehicle Theft
County Sheriffs' Offices								
Clarke	2015	3	6	3	62	39	46	10
	Clearance:	3	1	0	25	5	2	2
	Clearance Rt:	100%	17%	0%	40%	13%	4%	20%
Clay	2015	0	0	0	9	4	8	4
	Clearance:	0	0	0	9	4	8	4
	Clearance Rt:	0%	0%	0%	100%	100%	100%	100%
Cleburne	2015	0	1	1	4	50	91	3
	Clearance:	0	0	1	3	6	9	0
	Clearance Rt:	0%	0%	100%	75%	12%	10%	0%
Coffee	2015	1	7	3	20	81	92	19
	Clearance:	0	3	1	8	19	9	5
	Clearance Rt:	0%	43%	33%	40%	23%	10%	26%
Colbert	2015	0	3	2	20	62	78	6
	Clearance:	0	0	1	5	4	10	1
	Clearance Rt:	0%	0%	50%	25%	6%	13%	17%
Conecuh	2015	0	2	0	7	9	9	0
	Clearance:	0	1	0	1	2	4	0
	Clearance Rt:	0%	50%	0%	14%	22%	44%	0%
Coosa	2015	1	0	4	17	58	88	10
	Clearance:	1	0	3	12	18	21	5
	Clearance Rt:	100%	0%	75%	71%	31%	24%	50%
Covington	2015	0	14	0	32	111	185	44
	Clearance:	0	6	0	8	13	12	5
	Clearance Rt:	0%	43%	0%	25%	12%	6%	11%
Crenshaw	2015	0	2	2	33	60	83	22
	Clearance:	0	1	1	9	5	5	1
	Clearance Rt:	0%	50%	50%	27%	8%	6%	5%
Cullman	2015	0	20	5	22	284	557	101
	Clearance:	0	13	3	15	41	102	53
	Clearance Rt:	0%	65%	60%	68%	14%	18%	52%
Dale	2015	0	6	1	27	79	116	17
	Clearance:	0	4	1	9	8	5	4
	Clearance Rt:	0%	67%	100%	33%	10%	4%	24%
Dallas	2015	2	8	9	62	152	257	38
	Clearance:	0	2	2	8	1	10	1
	Clearance Rt:	0%	25%	22%	13%	1%	4%	3%

		Homicide	Rape	Robbery	Assault	Burglary	Larceny	Motor Vehicle Theft
County Sheriffs' Offices								
Dekalb	2015	5	44	3	66	320	394	94
	Clearance:	3	28	0	28	39	64	27
	Clearance Rt:	60%	64%	0%	42%	12%	16%	29%
Elmore	2015	5	17	5	66	495	574	72
	Clearance:	4	13	4	44	119	209	38
	Clearance Rt:	80%	76%	80%	67%	24%	36%	53%
Escambia	2015	0	0	3	8	9	23	3
	Clearance:	0	0	0	0	1	8	2
	Clearance Rt:	0%	0%	0%	0%	11%	35%	67%
Etowah	2015	0	22	2	87	213	297	48
	Clearance:	0	18	2	80	86	127	38
	Clearance Rt:	0%	82%	100%	92%	40%	43%	79%
Fayette	2015	0	8	0	12	23	32	11
	Clearance:	0	3	0	11	11	15	4
	Clearance Rt:	0%	38%	0%	92%	48%	47%	36%
Franklin	2015	1	4	3	21	108	154	15
	Clearance:	1	2	3	18	70	135	14
	Clearance Rt:	100%	50%	100%	86%	65%	88%	93%
Geneva	2015	0	9	0	32	91	113	24
	Clearance:	0	0	0	4	3	4	3
	Clearance Rt:	0%	0%	0%	13%	3%	4%	13%
Greene	2015	0	2	10	20	38	47	7
	Clearance:	0	1	1	2	2	2	0
	Clearance Rt:	0%	50%	10%	10%	5%	4%	0%
Hale	2015	0	0	0	14	16	11	5
	Clearance:	0	0	0	4	0	0	1
	Clearance Rt:	0%	0%	0%	29%	0%	0%	20%
Henry	2015	0	8	3	25	78	64	18
	Clearance:	0	2	0	8	7	8	4
	Clearance Rt:	0%	25%	0%	32%	9%	13%	22%
Houston	2015	3	16	5	72	190	387	31
	Clearance:	1	6	4	60	46	147	18
	Clearance Rt:	33%	38%	80%	83%	24%	38%	58%
Jackson	2015	1	2	5	19	63	67	14
	Clearance:	0	0	0	3	5	7	3
	Clearance Rt:	0%	0%	0%	16%	8%	10%	21%

		Homicide	Rape	Robbery	Assault	Burglary	Larceny	Motor Vehicle Theft
County Sheriffs' Offices								
Jefferson	2015	10	91	202	485	1,903	1,392	141
	Clearance:	5	22	69	164	117	114	14
	Clearance Rt:	50%	24%	34%	34%	6%	8%	10%
Lamar	2015	0	2	0	11	24	26	8
	Clearance:	0	2	0	5	1	0	0
	Clearance Rt:	0%	100%	0%	45%	4%	0%	0%
Lauderdale	2015	0	3	1	48	89	168	39
	Clearance:	0	0	0	0	0	0	0
	Clearance Rt:	0%	0%	0%	0%	0%	0%	0%
Lawrence	2015	1	5	0	40	123	185	27
	Clearance:	1	1	0	9	20	31	2
	Clearance Rt:	100%	20%	0%	23%	16%	17%	7%
Lee	2015	N/A	N/A	N/A	N/A	N/A	N/A	N/A
	Clearance:	N/A	N/A	N/A	N/A	N/A	N/A	N/A
	Clearance Rt:							
Limestone	2015	2	8	3	37	160	384	24
	Clearance:	2	2	0	31	36	146	14
	Clearance Rt:	100%	25%	0%	84%	23%	38%	58%
Lowndes	2015	0	11	14	29	89	146	27
	Clearance:	0	1	6	7	6	22	6
	Clearance Rt:	0%	9%	43%	24%	7%	15%	22%
Macon	2015	0	5	2	22	75	75	21
	Clearance:	0	0	0	1	0	1	0
	Clearance Rt:	0%	0%	0%	5%	0%	1%	0%
Madison	2015	7	54	47	262	636	1,258	171
	Clearance:	7	35	27	210	195	496	93
	Clearance Rt:	100%	65%	57%	80%	31%	39%	54%
Marengo	2015	0	7	4	34	70	80	15
	Clearance:	0	1	0	4	5	2	1
	Clearance Rt:	0%	14%	0%	12%	7%	3%	7%
Marion	2015	0	2	1	23	57	71	11
	Clearance:	0	2	1	22	28	45	4
	Clearance Rt:	0%	100%	100%	96%	49%	63%	36%
Marshall	2015	2	7	6	11	169	192	27
	Clearance:	1	6	3	8	26	53	10
	Clearance Rt:	50%	86%	50%	73%	15%	28%	37%

		Homicide	Rape	Robbery	Assault	Burglary	Larceny	Motor Vehicle Theft
County Sheriffs' Offices								
Mobile	2015	4	26	21	63	609	1,124	193
	Clearance:	4	22	16	51	133	424	103
	Clearance Rt:	100%	85%	76%	81%	22%	38%	53%
Monroe	2015	0	0	1	27	30	1	0
	Clearance:	0	0	1	11	5	1	0
	Clearance Rt:	0%	0%	100%	41%	17%	100%	0%
Montgomery	2015	0	2	7	11	61	108	19
	Clearance:	0	1	5	2	6	21	5
	Clearance Rt:	0%	50%	71%	18%	10%	19%	26%
Morgan	2015	0	11	3	30	195	169	21
	Clearance:	0	0	0	0	0	0	0
	Clearance Rt:	0%	0%	0%	0%	0%	0%	0%
Perry	2015	N/A	N/A	N/A	N/A	N/A	N/A	N/A
	Clearance:	N/A	N/A	N/A	N/A	N/A	N/A	N/A
	Clearance Rt:							
Pickens	2015	0	5	0	6	17	17	0
	Clearance:	0	1	0	5	2	0	0
	Clearance Rt:	0%	20%	0%	83%	12%	0%	0%
Pike	2015	1	3	1	14	44	75	13
	Clearance:	1	1	1	6	8	13	6
	Clearance Rt:	100%	33%	100%	43%	18%	17%	46%
Randolph	2015	0	0	0	12	66	74	0
	Clearance:	0	0	0	8	4	0	0
	Clearance Rt:	0%	0%	0%	67%	6%	0%	0%
Russell	2015	0	16	4	32	142	258	30
	Clearance:	0	12	2	16	25	36	8
	Clearance Rt:	0%	75%	50%	50%	18%	14%	27%
St. Clair	2015	0	7	3	182	134	220	23
	Clearance:	0	0	0	18	11	28	6
	Clearance Rt:	0%	0%	0%	10%	8%	13%	26%
Shelby	2015	3	40	15	73	296	754	90
	Clearance:	3	17	8	45	25	111	25
	Clearance Rt:	0%	43%	53%	62%	8%	15%	28%
Sumter	2015	0	2	3	16	9	7	2
	Clearance:	0	0	0	3	2	1	0
	Clearance Rt:	0%	0%	0%	19%	22%	14%	0%

		Homicide	Rape	Robbery	Assault	Burglary	Larceny	Motor Vehicle Theft
County Sheriffs' Offices								
Talladega	2015	5	5	12	54	241	421	86
	Clearance:	3	2	4	47	50	218	53
	Clearance Rt:	60%	40%	33%	87%	21%	52%	62%
Tallapoosa	2015	1	2	1	7	103	4	2
	Clearance:	1	2	0	7	54	1	2
	Clearance Rt:	100%	100%	0%	100%	52%	25%	100%
Tuscaloosa	2015	4	9	18	153	309	662	102
	Clearance:	4	6	13	113	85	223	43
	Clearance Rt:	100%	67%	72%	74%	28%	34%	42%
Walker	2015	1	23	9	94	382	601	126
	Clearance:	0	0	0	2	6	5	1
	Clearance Rt:	0%	0%	0%	2%	2%	1%	1%
Washington	2015	0	7	2	28	58	58	14
	Clearance:	0	0	1	4	0	0	0
	Clearance Rt:	0%	0%	50%	14%	0%	0%	0%
Wilcox	2015	0	1	4	33	36	51	13
	Clearance:	0	1	0	1	2	3	1
	Clearance Rt:	0%	100%	0%	3%	6%	6%	8%
Winston	2015	0	1	2	7	15	33	4
	Clearance:	0	1	0	2	0	1	3
	Clearance Rt:	0%	100%	0%	29%	0%	3%	75%

History of UCR in Alabama

In October 1975, Act 872 passed both houses of the Alabama Legislature, creating and establishing the Alabama Criminal Justice Information Center (ACJIC), which is commissioned to collect, store, retrieve, analyze, and disseminate criminal justice data. Inherent in ACJIC is a "uniform crime reporting system for the periodic collection and analysis of crimes reported to any and all criminal justice agencies within the state." (Act 872, Section 9, 1975)

With the passage of this bill, mandatory reporting was required of law enforcement agencies in Alabama. Prior to 1976, law enforcement agencies participated in the FBI's Uniform Crime Reporting Program (UCR) on a voluntary basis. Since mandatory submission, there has been a 185 percent increase in UCR reporting.

Alabama's UCR program functions in accordance with the FBI's standards of operation, which specify a uniform data collection device and quality control procedures that provide viable crime statistics for accurate indication of crime and crime trends.

ACJIC implemented an incident-based reporting system as an alternative to UCR summary reporting in 1977. This Incident Based Reporting (IBR) System also provides a self-contained internal recordkeeping system for the agency. IBR is a voluntary system with 99 percent of Alabama's agencies participating. This reporting program is more detailed, providing greater potential for services, analyses, and resource studies by both the individual agency's crime analysis units and ACJIC.

In 1986, ACJIC organized a 32-person UCR Committee to review the IBR report forms. This committee was made up of law enforcement personnel from small, medium and large police departments and sheriffs' departments, computerized agencies, the FBI, and the Bureau of Justice Statistics (BJS). The committee reviewed and analyzed the 10-year-old forms and decided enhancements were needed. The IBR report forms were redesigned with input from Alabama's local agencies. In 2006, these forms were redesigned to conform to the FBI's Nation Incident Based Reporting System (NIBRS). The new forms became the official state forms in 2010.

In 2013, the Alabama Legislature passed Act 2013-67, creating the Alabama Law Enforcement Agency (ALEA), which represents the consolidation and realignment of 12 state law enforcement agencies/functions into one entity. ALEA is now responsible for the functions and missions of the Alabama Department of Homeland Security, Department of Public Safety, Alabama Bureau of Investigation, Fusion Center, Criminal Justice Information Center, Marine Police, Alcoholic Beverage Control Board Enforcement, Department of Revenue Enforcement, Forestry Commission Investigations, Agricultural and Industry Investigations, Public Service Commission Enforcement, and Office of Prosecution Service Computer Forensics Lab. Upon full implementation of Act 2013-67 on January 1, 2015, the UCR Program was transferred to the ALEA Information Bureau.

Credits

Crime in Alabama is produced by ALEA's Uniform Crime Reporting Program
CJIS Coordinator Tracy Townsend,
Public Information Specialist Carol Roberts,
and Data Manager Ryan Haire